














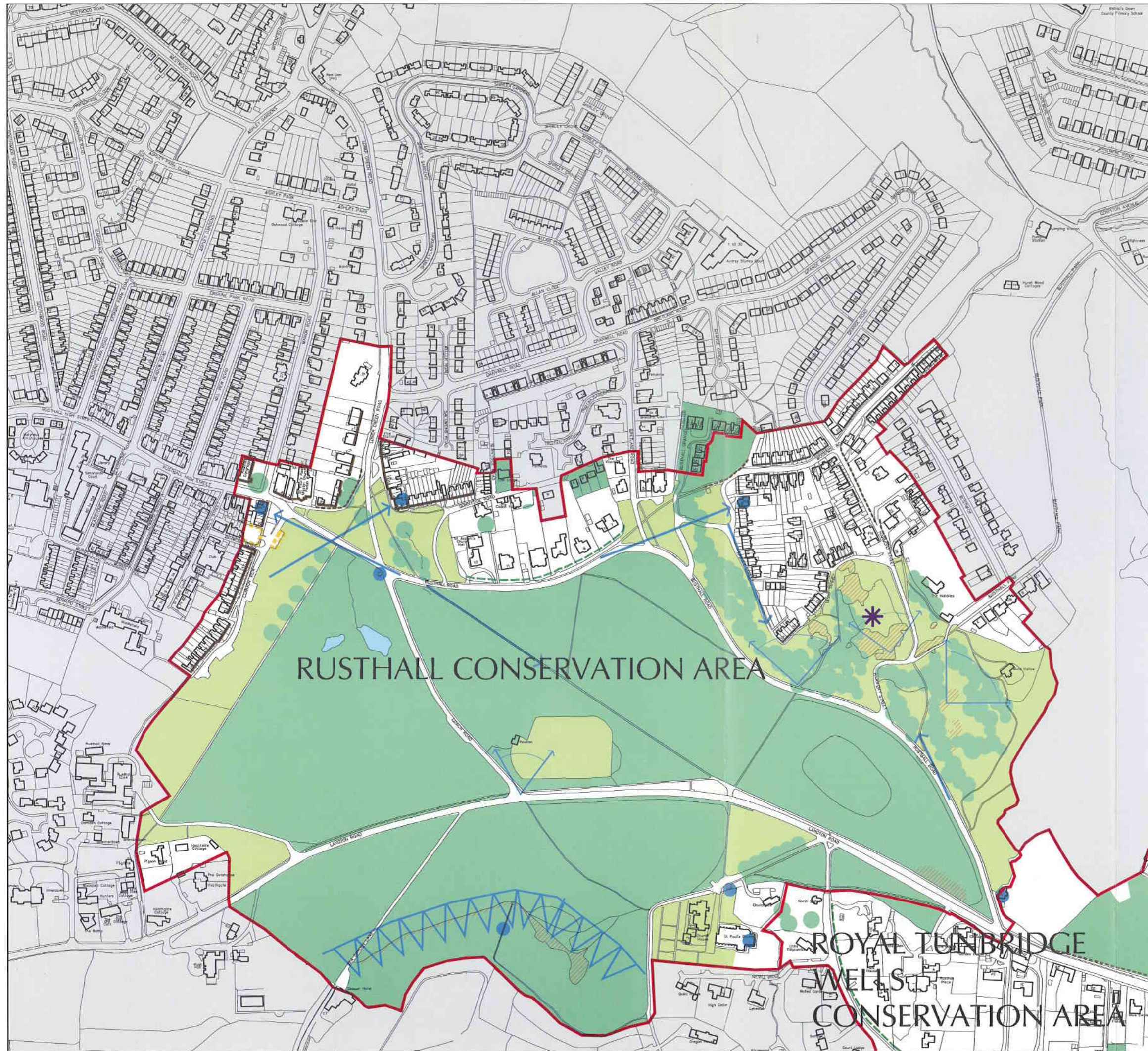


RUSTHALL COMMON AND VILLAGE Visual Analysis

-  The conservation area boundary
-  Landmarks
-  Focal buildings / features
-  Key views/vistas
-  Broad outlooks
-  Intrusion/damage
-  Building frontages that enclose space
-  Key walls that enclose space
-  Landscape framework: trees and woodland "structure"
-  Key green space
-  Key urban space
-  Trees that enclose space
-  Hedges that enclose space
-  Exposed rocks
-  Water

0 50 100 200m
SCALE 1:4,000 @ A3



**Rusthall Conservation Area
Appraisal**
November 2000

