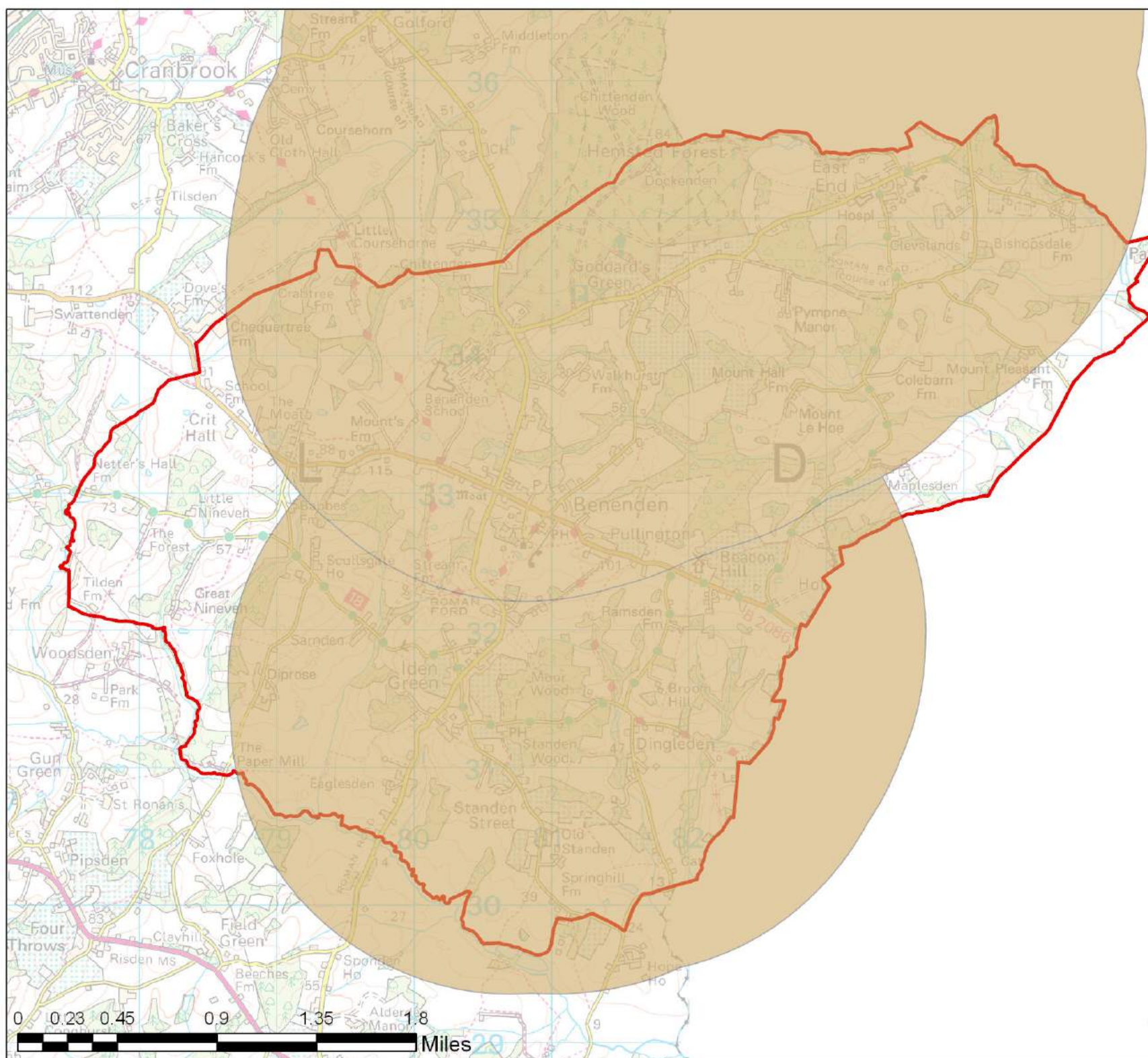
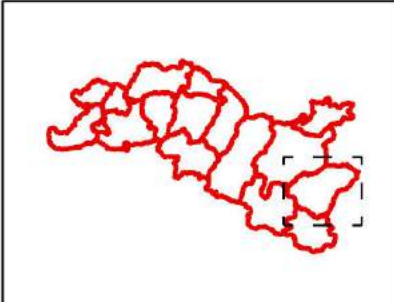


# Accessible Natural Greenspace

(Variable Linear Buffers)



**Benenden  
Access Buffers**



**Legend**

**Parish**

- Boundary
- 20Ha+ ANGSt (2km)

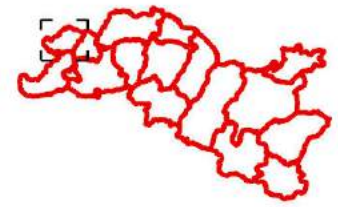
**Tunbridge Wells  
Open Space Study**

Scale: 1:37,000

Map Produced on: 13-Feb-18



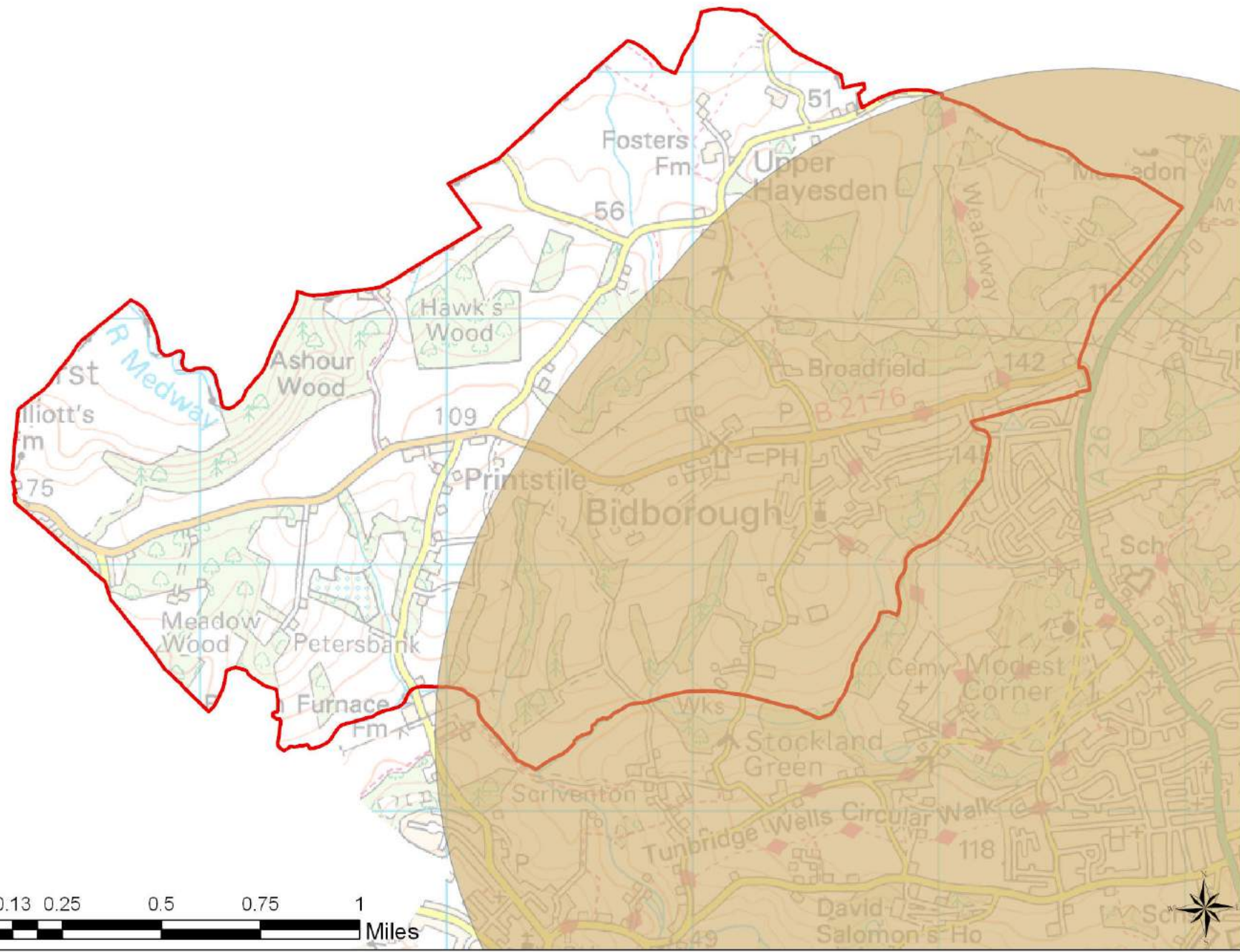
# Bidborough Access Buffers



**Legend**

**Parish**

- Boundary
- 20Ha+ ANGSt (2km)



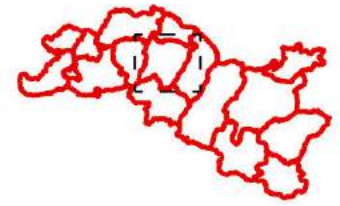
Tunbridge Wells Open Space Study

Scale: 1:22,000

Map Produced on: 13-Feb-18





**Brenchley  
Access Buffers**



**Legend**

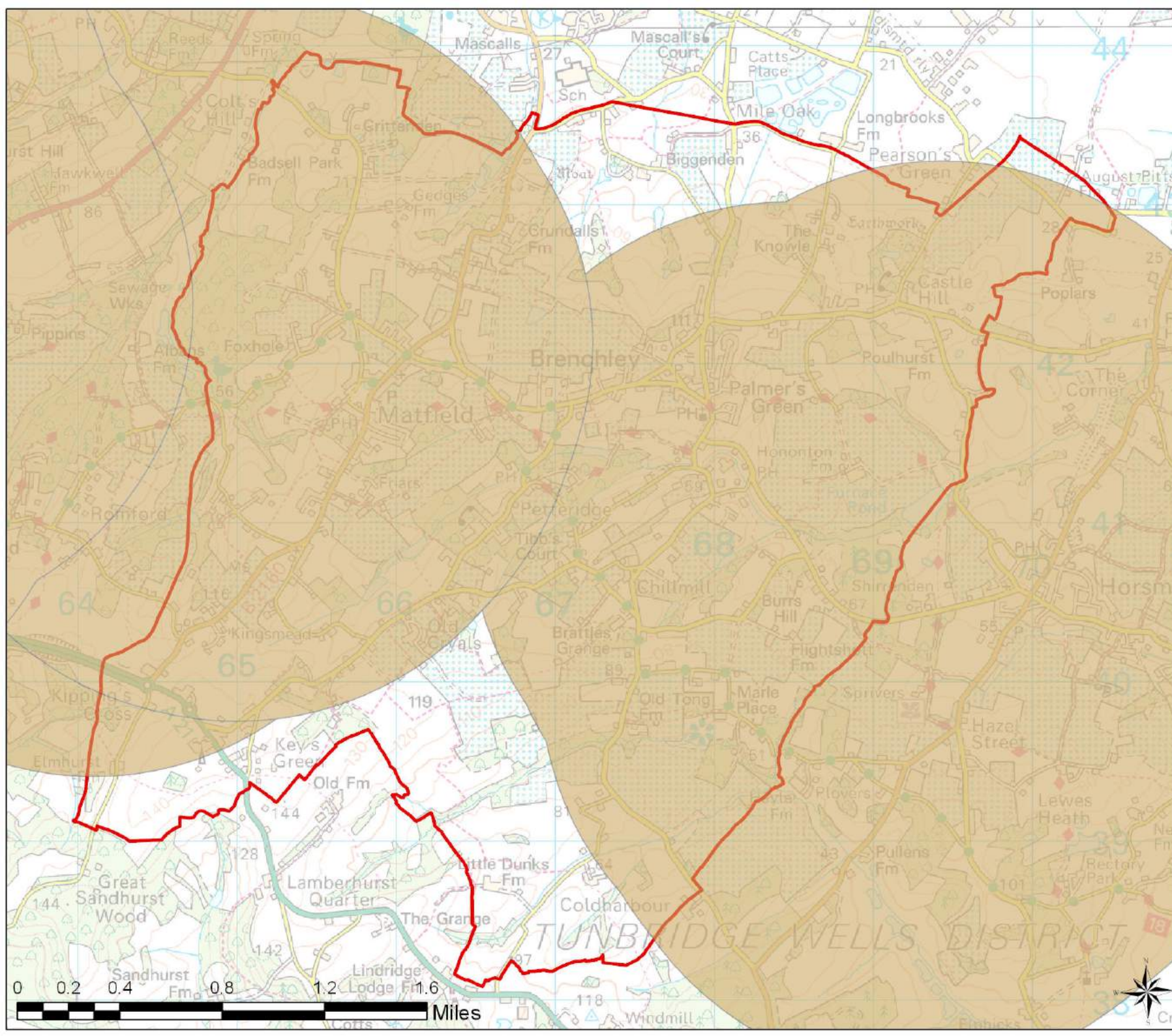
**Parish**

-  Boundary
-  20Ha+ ANGSt (2km)

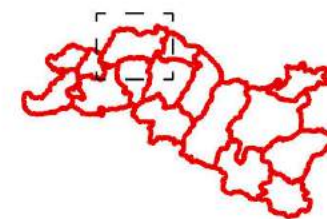
**Tunbridge Wells  
Open Space Study**

Scale: 1:31,000

Map Produced on: 13-Feb-18





# Capel Access Buffers



## Legend

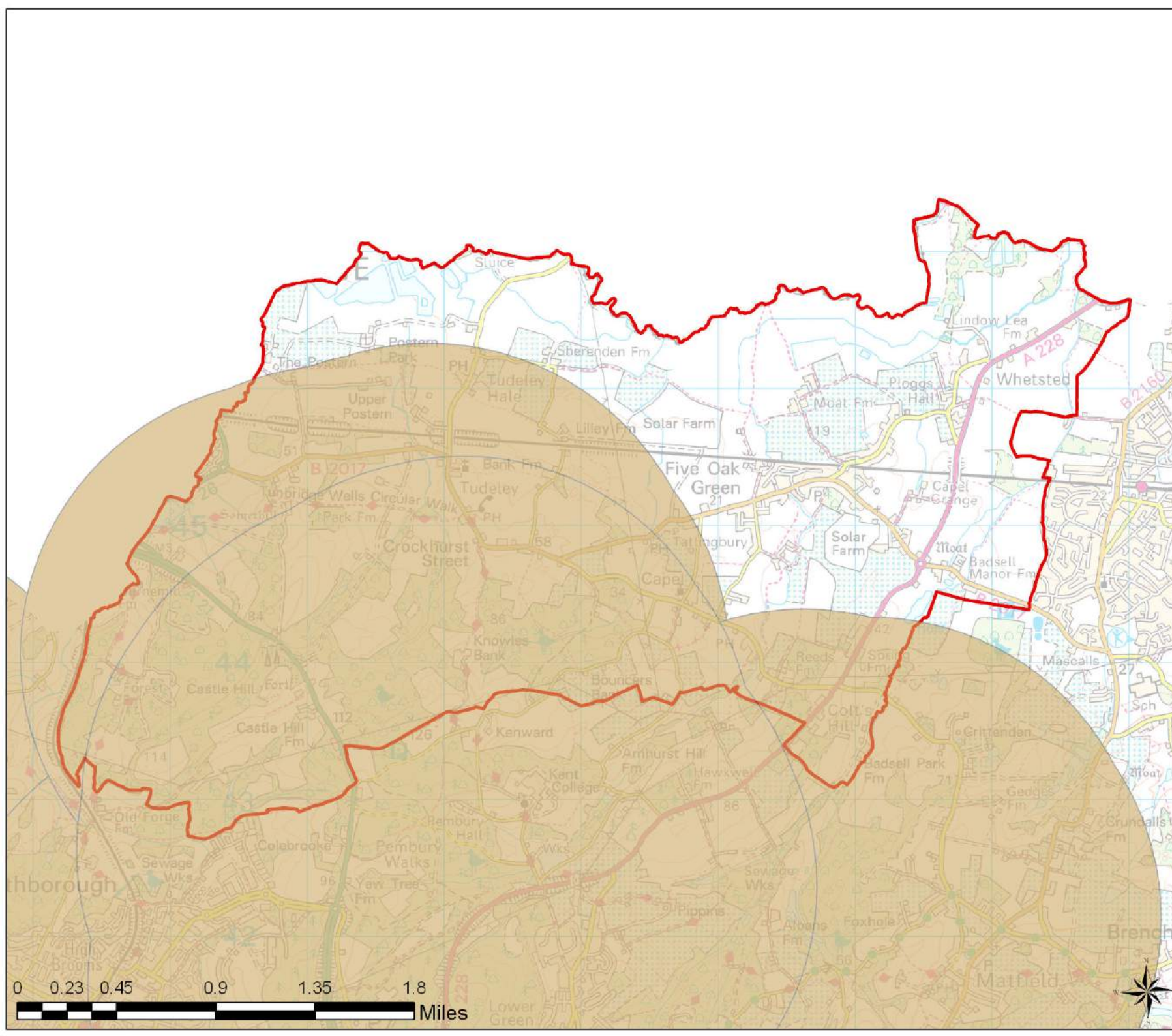

### Parish

-  Boundary
-  20Ha+ ANGSt (2km)

## Tunbridge Wells Open Space Study

Scale: 1:36,000



Map Produced on: 13-Feb-18



# Cranbrook & Sissinghurst Access Buffers



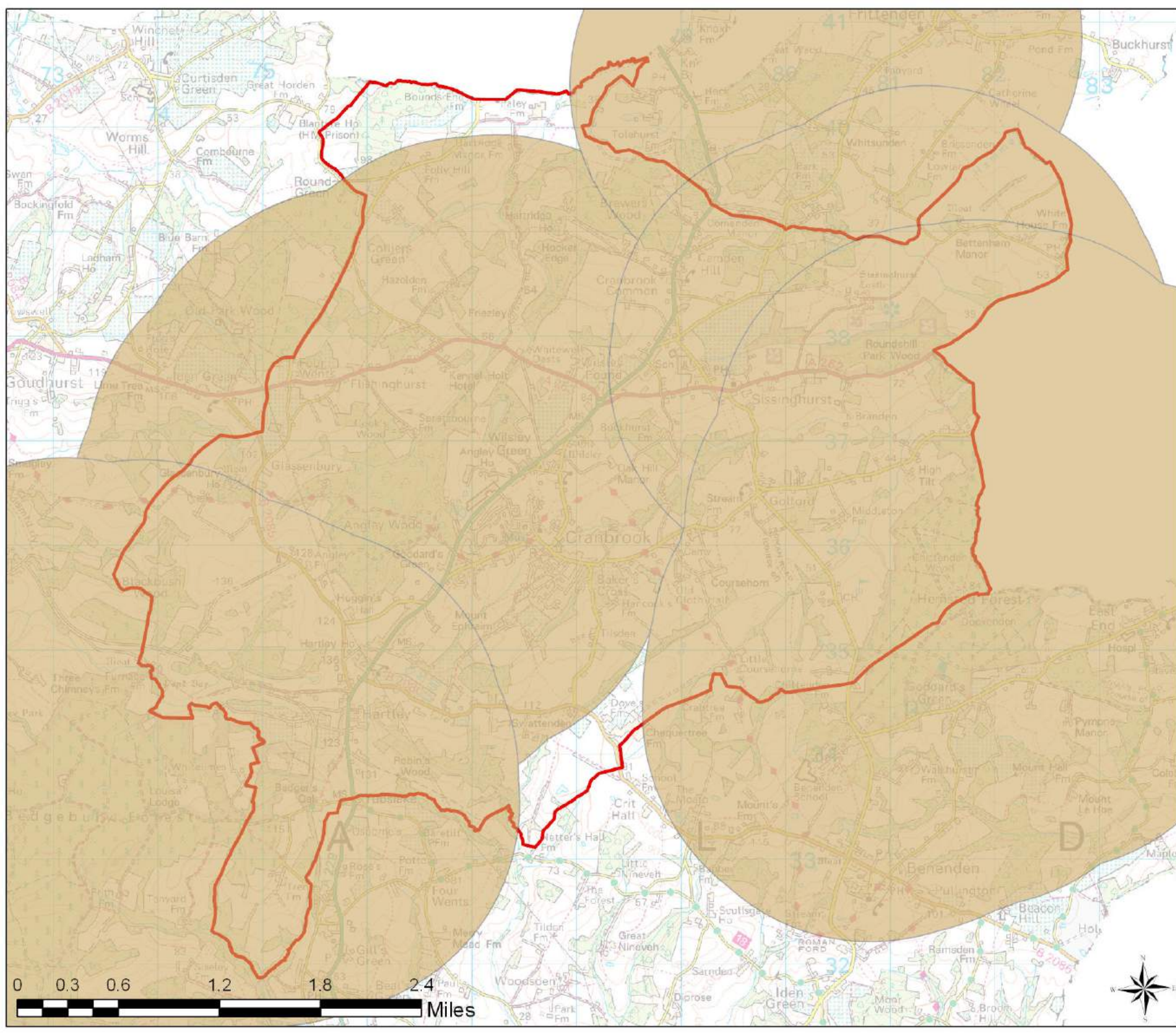
## Legend

- Parish
-  Boundary
-  20Ha+ ANGSt (2km)

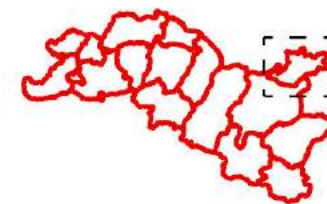
## Tunbridge Wells Open Space Study

Scale: 1:47,000

Map Produced on: 13-Feb-18



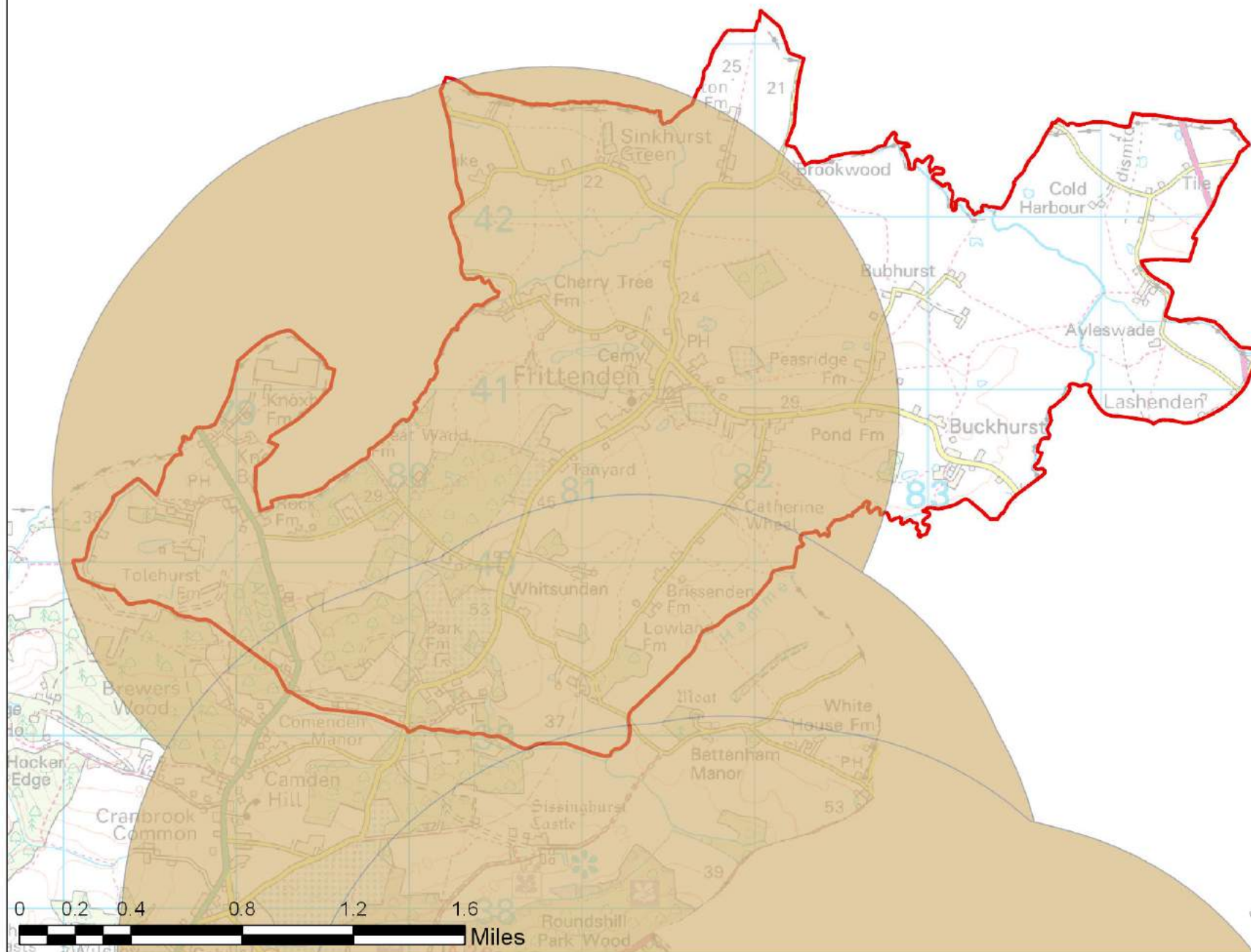
Frittenden  
Access Buffers



Legend

Parish

- Boundary
- 20Ha+ ANGSt (2km)

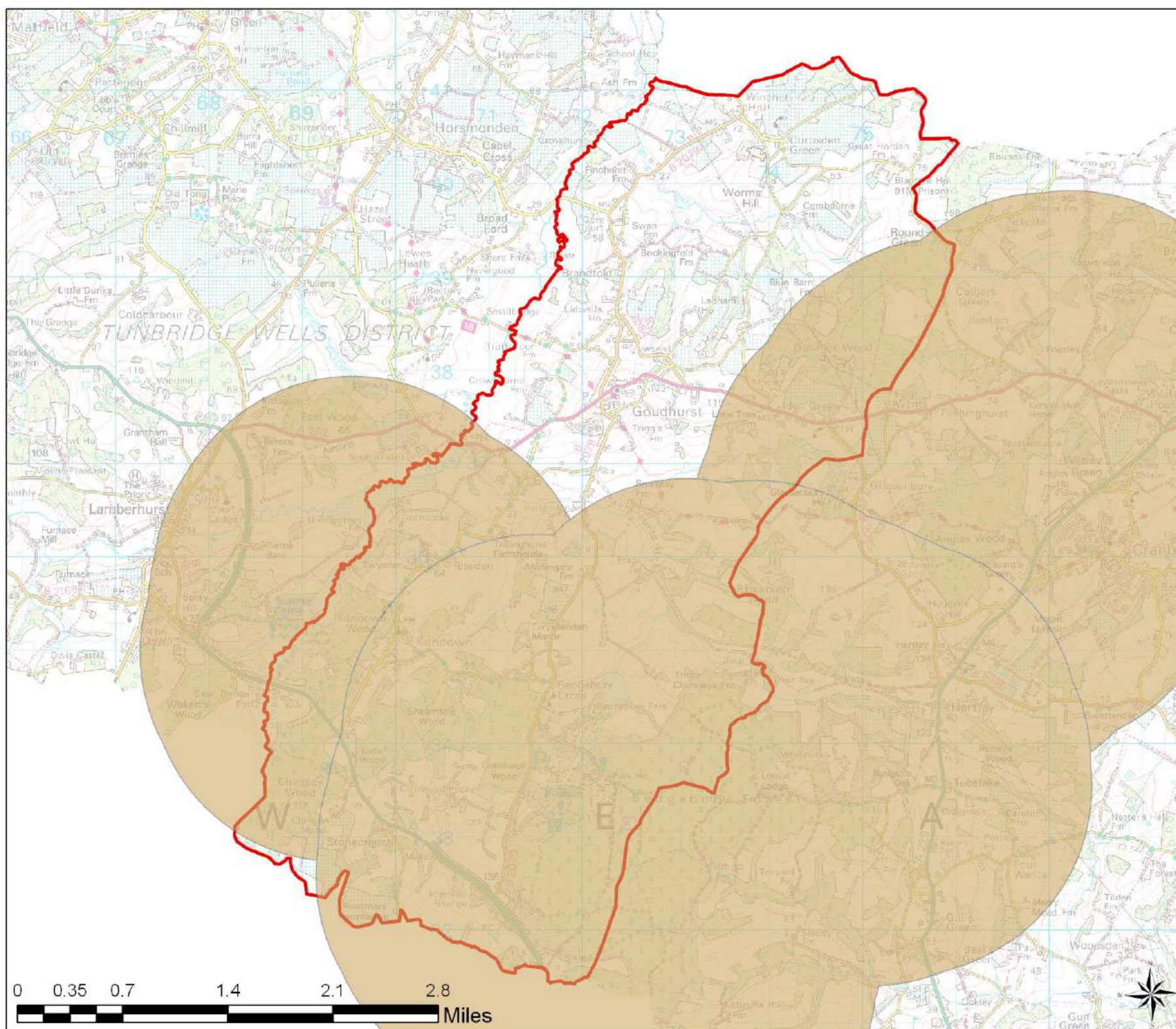


Tunbridge Wells  
Open Space Study

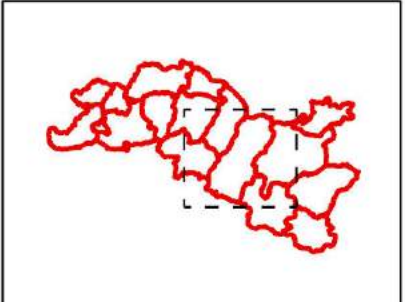
Scale: 1:32,000

Map Produced on: 13-Feb-18





**Goudhurst  
Access Buffers**



**Legend**

**Parish**

- Boundary
- 20Ha+ ANGSt (2km)

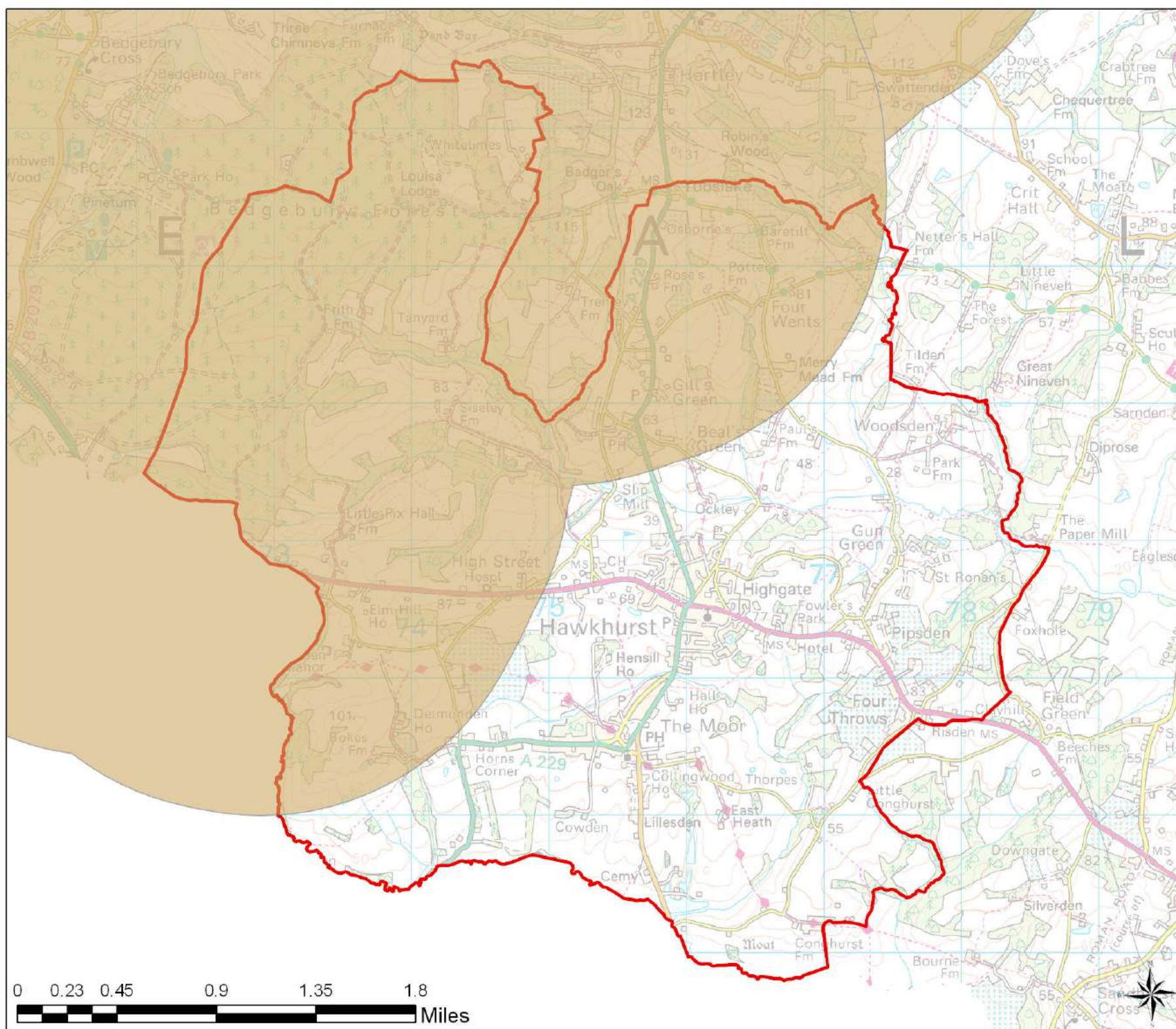
**Tunbridge Wells  
Open Space Study**

Scale: 1:53,000

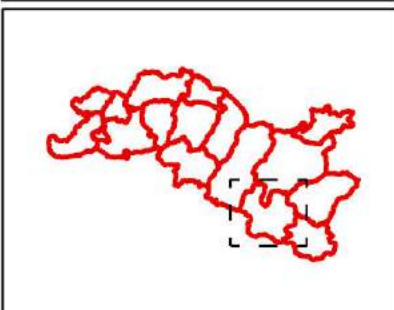
Map Produced on: 13-Feb-18







Hawkhurst  
Access Buffers



**Legend**


**Parish**

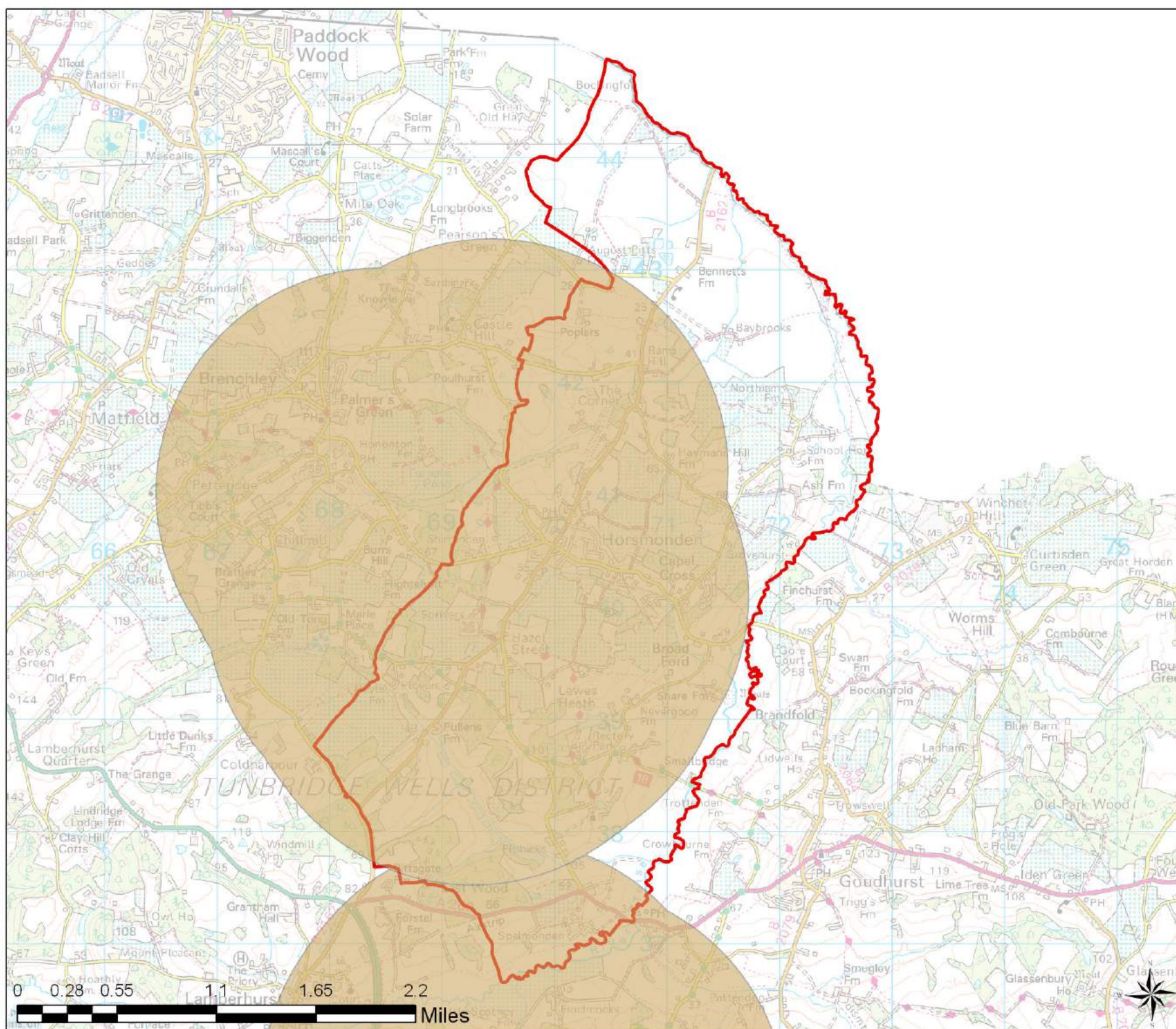
- Boundary
- 20Ha+ ANGSt (2km)

Tunbridge Wells  
Open Space Study

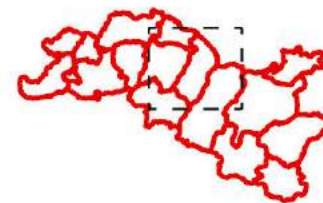
Scale: 1:36,000

Map Produced on: 13-Feb-18





Horsmonden  
Access Buffers



Legend

Parish

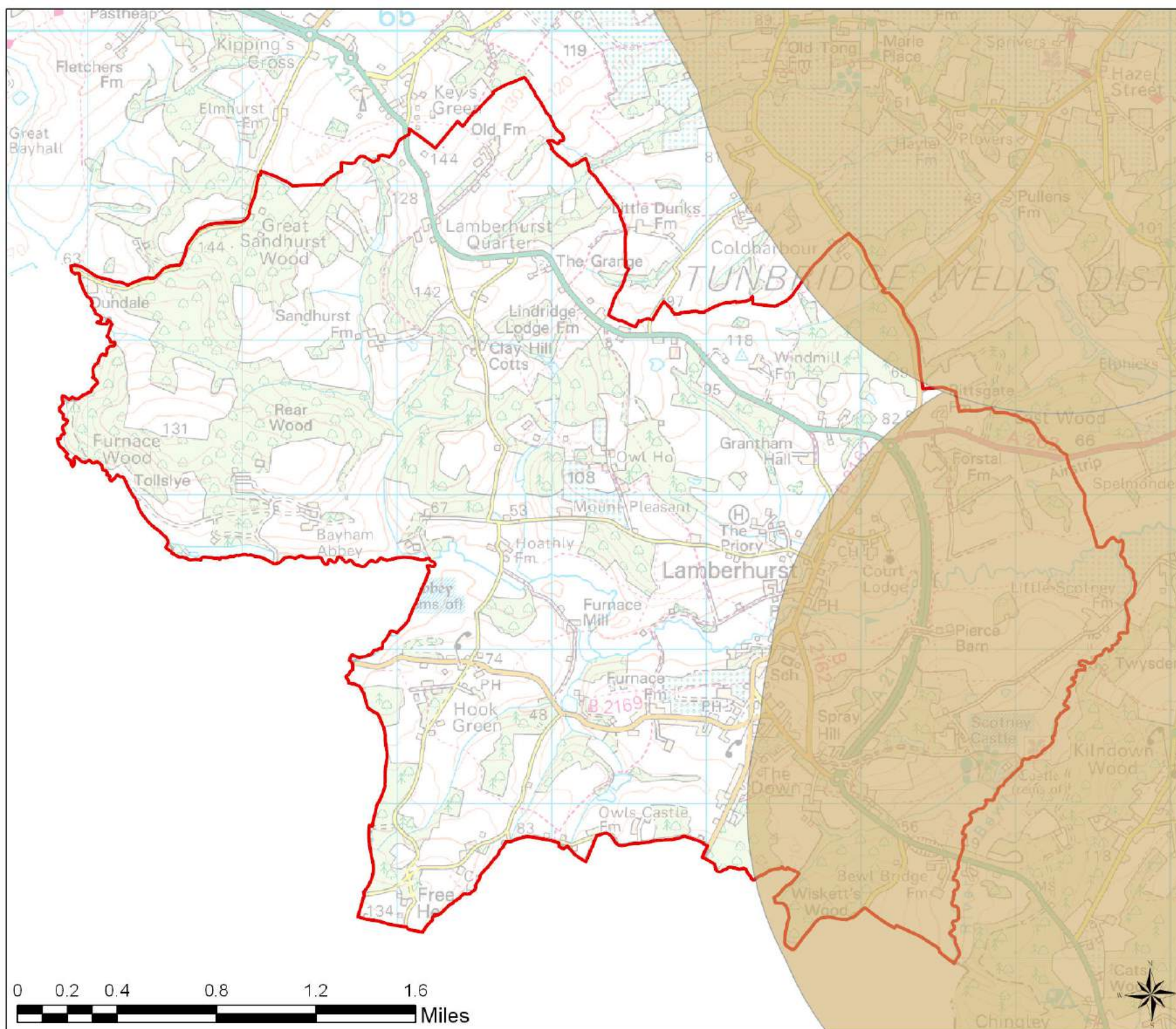
- Boundary
- 20Ha+ ANGSt (2km)

Tunbridge Wells  
Open Space Study

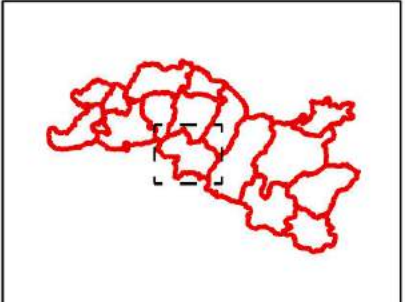
Scale: 1:44,000

Map Produced on: 13-Feb-18





Lamberhurst  
Access Buffers



**Legend**

**Parish**

- Boundary
- 20Ha+ ANGSt (2km)

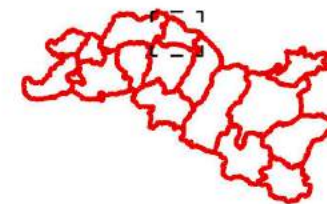
Tunbridge Wells  
Open Space Study

Scale: 1:32,000

Map Produced on: 13-Feb-18





# Paddock Wood Access Buffers



## Legend

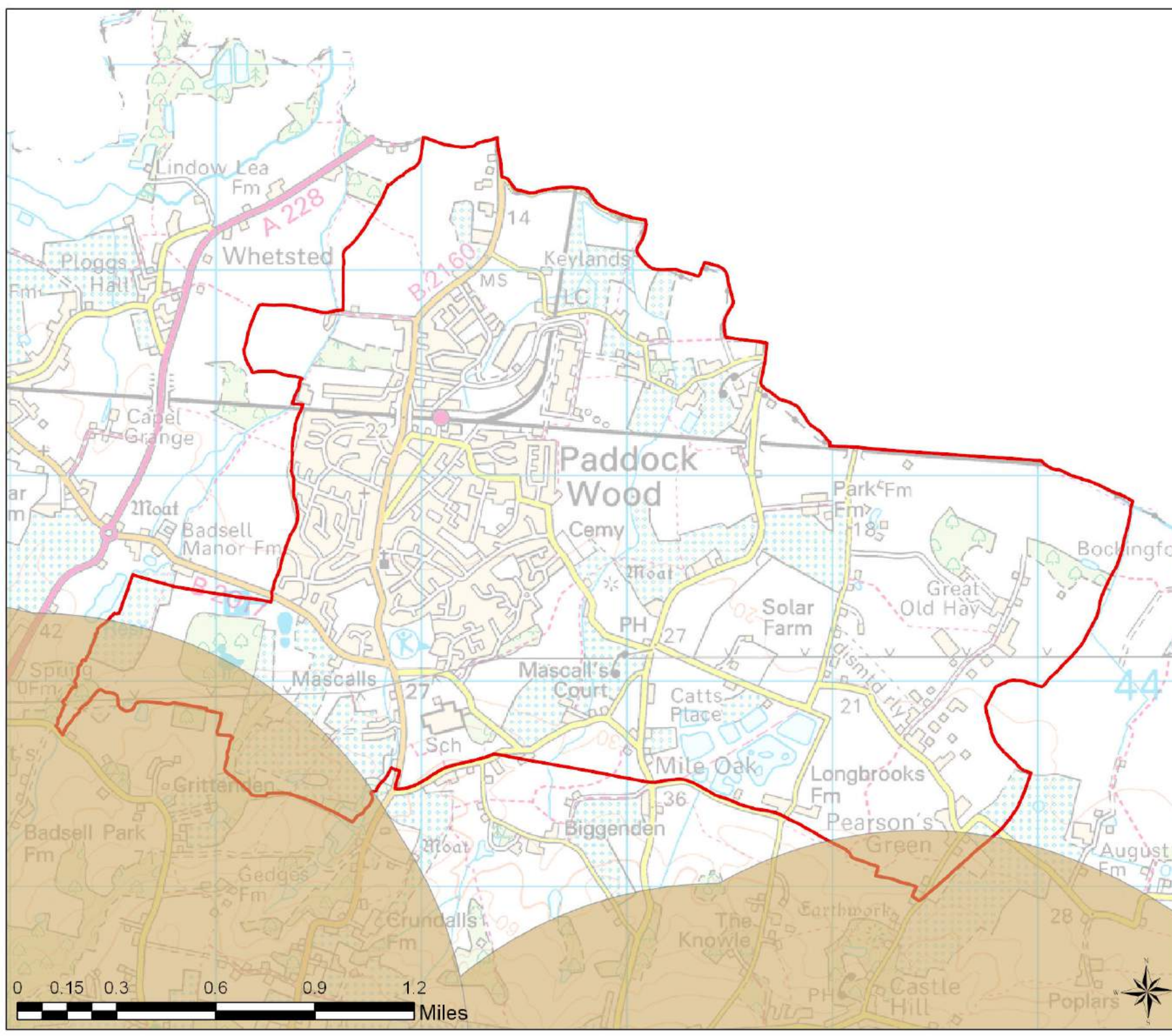
### Parish

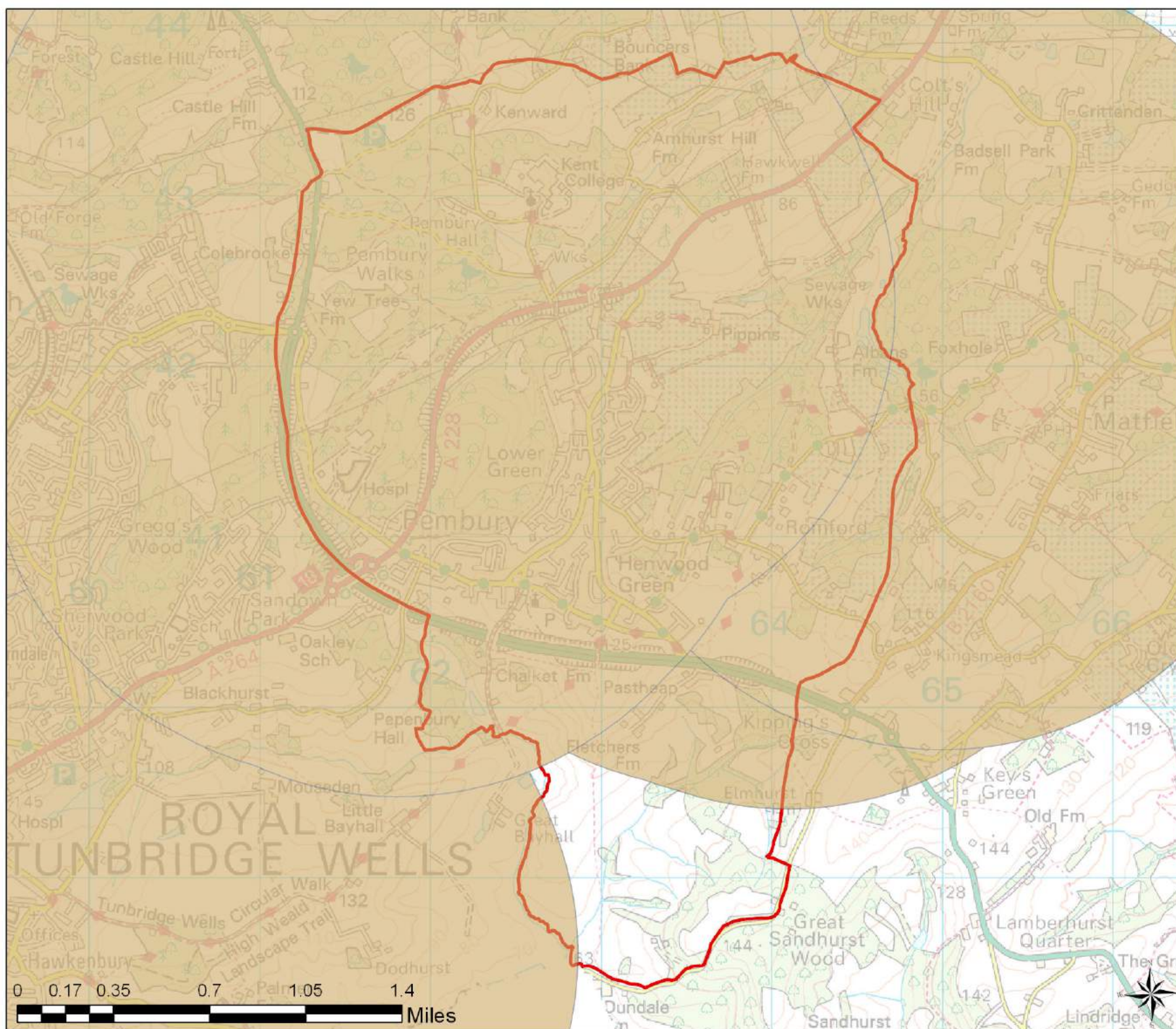
-  Boundary
-  20Ha+ ANGSt (2km)

Tunbridge Wells  
Open Space Study

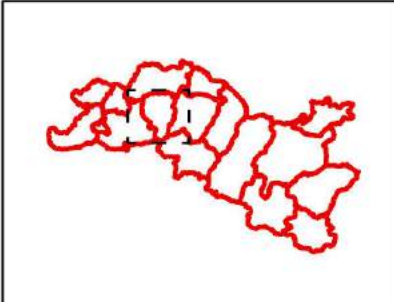
Scale: 1:24,000

Map Produced on: 13-Feb-18





**Pembury  
Access Buffers**



**Legend**


**Parish**

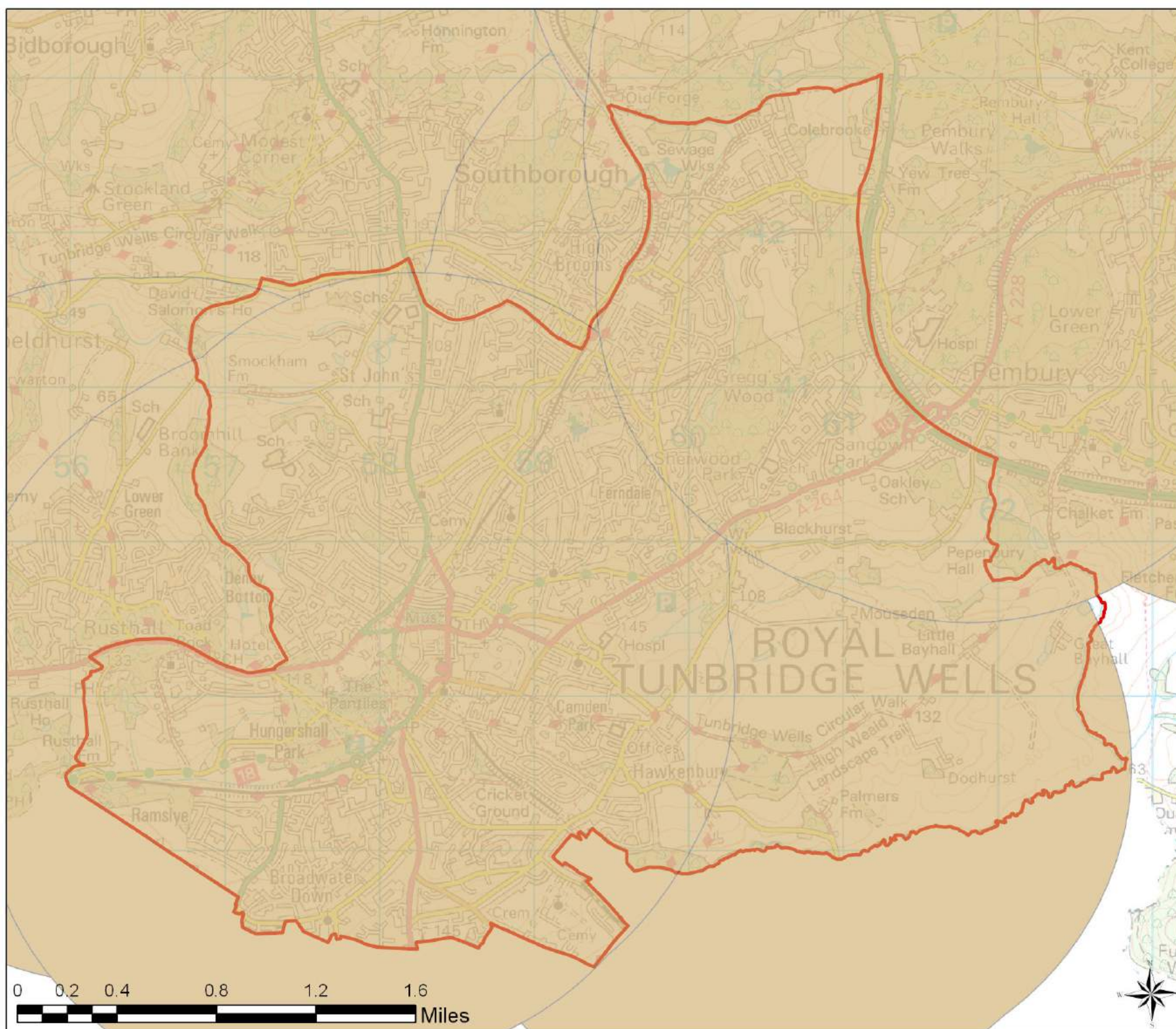
- Boundary
- 20Ha+ ANGSt (2km)

Tunbridge Wells  
Open Space Study

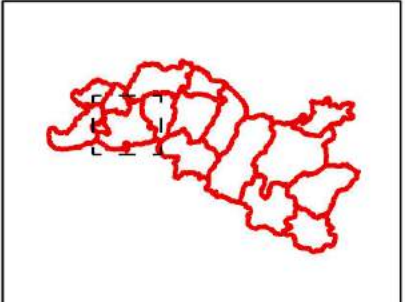
Scale: 1:29,000

Map Produced on: 13-Feb-18





**Royal Tunbridge Wells  
Access Buffers**



**Legend**

**Parish**

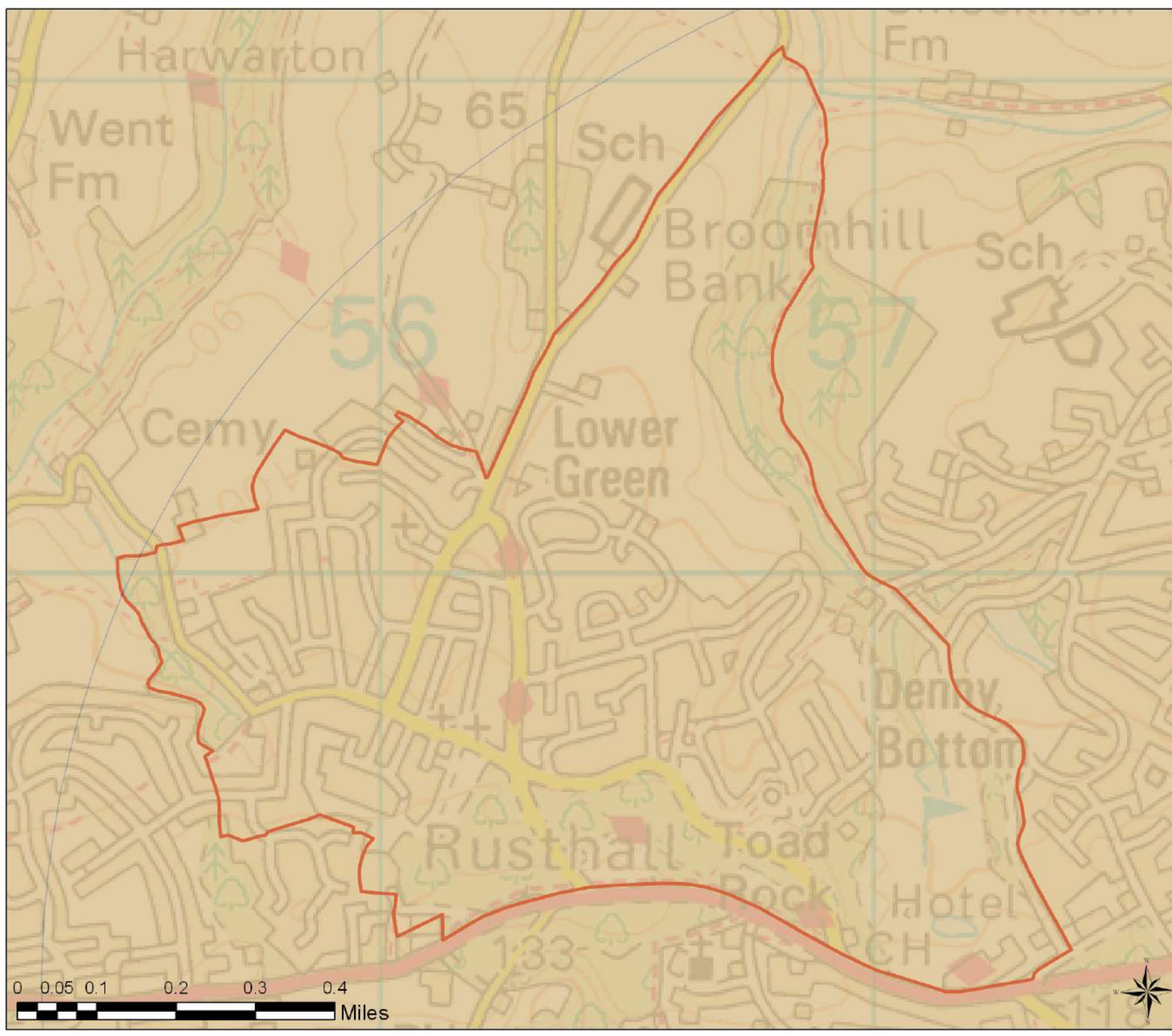
- Boundary
- 20Ha+ ANGSt (2km)

**Tunbridge Wells  
Open Space Study**

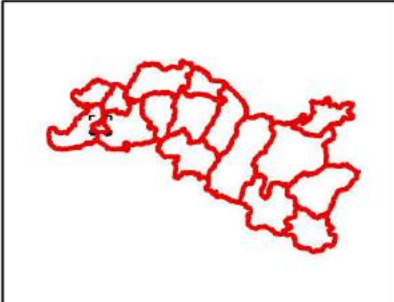
Scale: 1:32,000

Map Produced on: 13-Feb-18





Rusthall  
Access Buffers



Legend

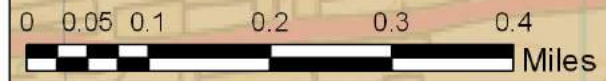
Parish

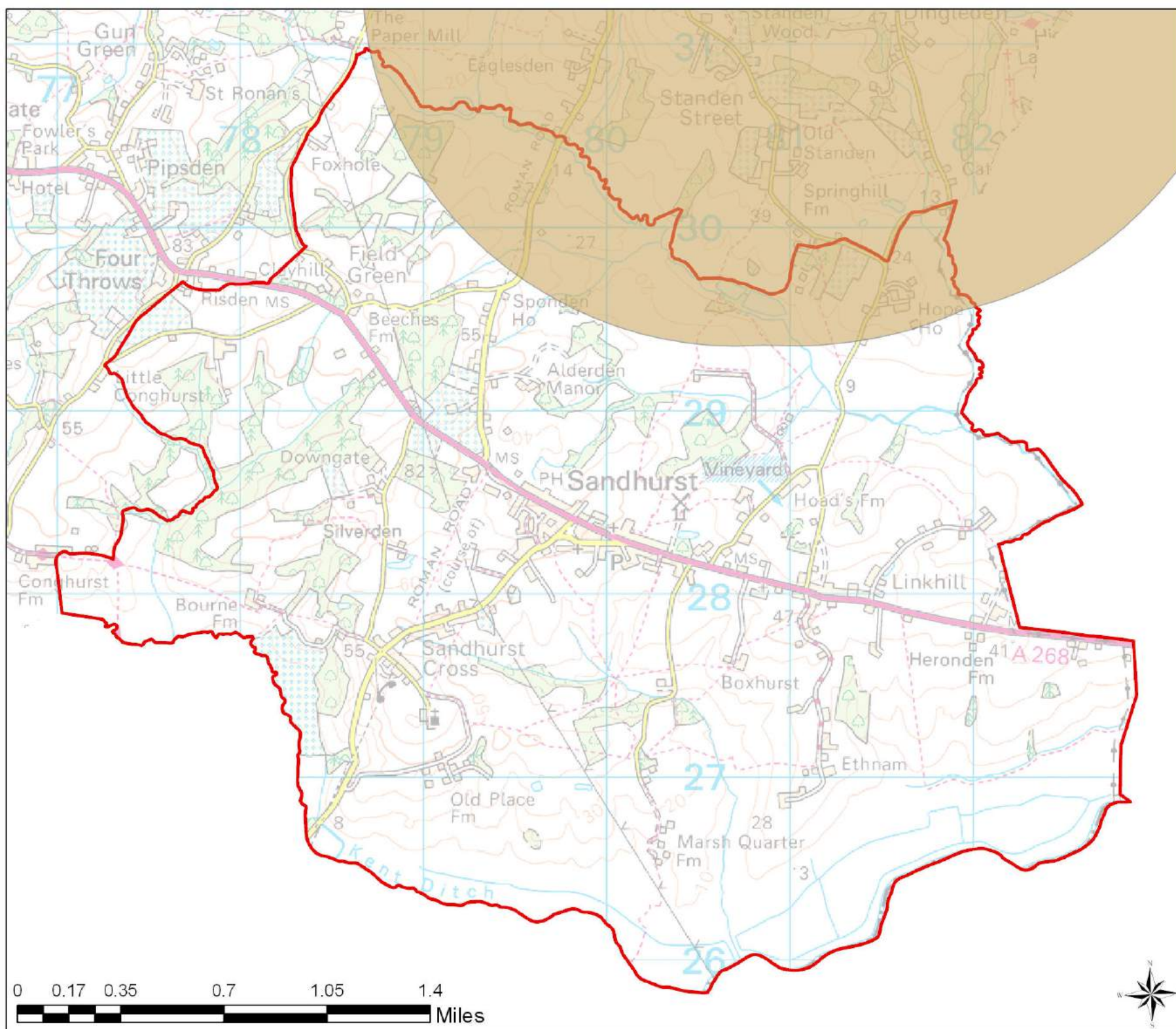
- Boundary
- 20Ha+ ANGSt (2km)

Tunbridge Wells  
Open Space Study

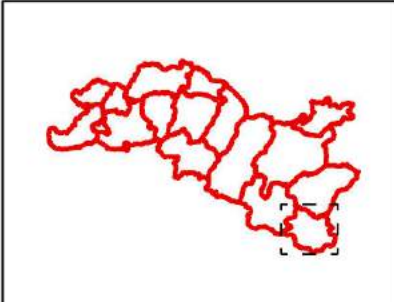
Scale: 1:10,000

Map Produced on: 13-Feb-18





**Sandhurst  
Access Buffers**



**Legend**

- Parish**
- Boundary
  - 20Ha+ ANGSt (2km)

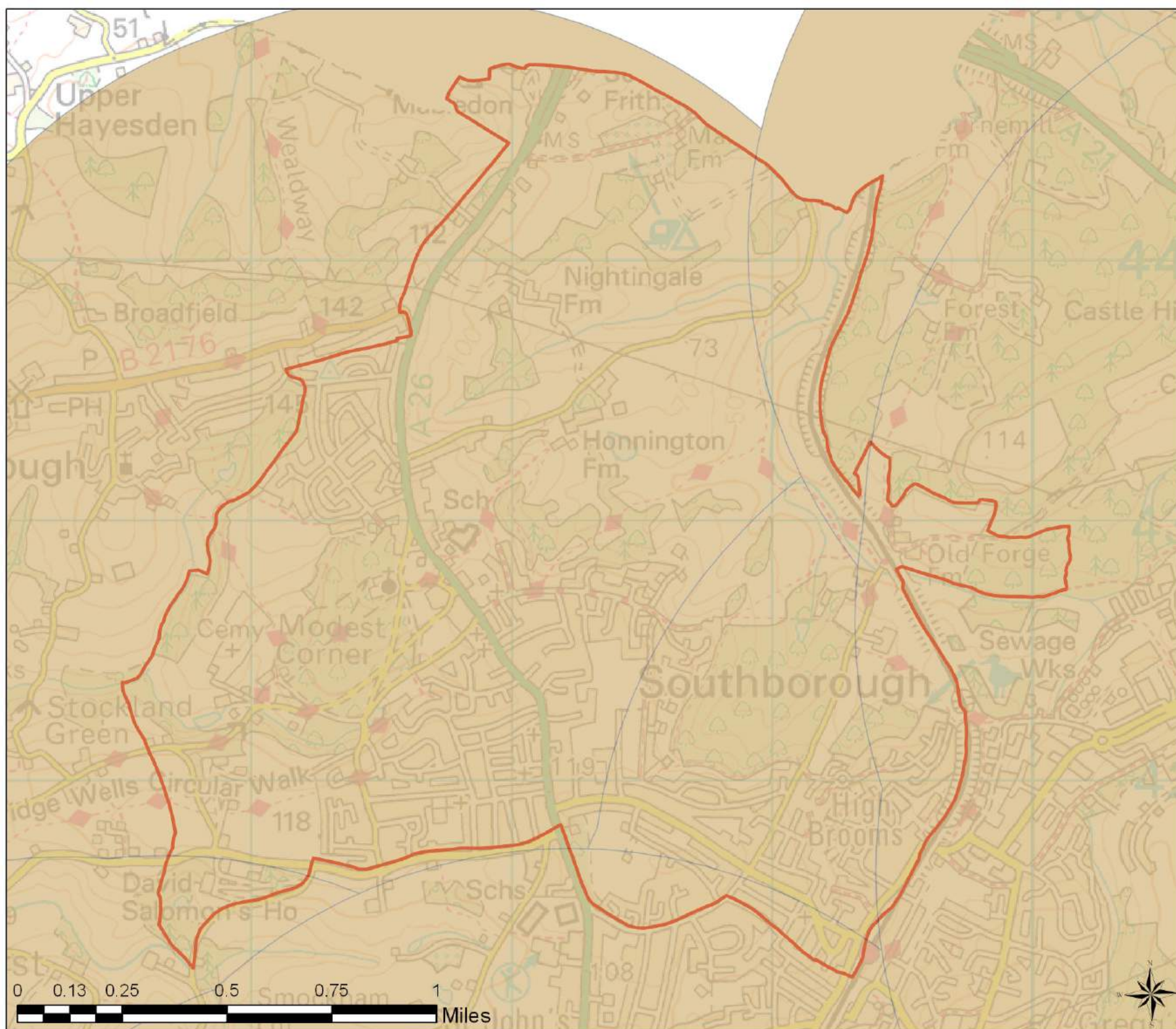
**Tunbridge Wells  
Open Space Study**

Scale: 1:27,000

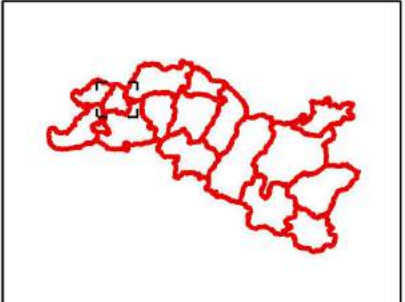
Map Produced on: 13-Feb-18







Southborough  
Access Buffers



Legend


Parish

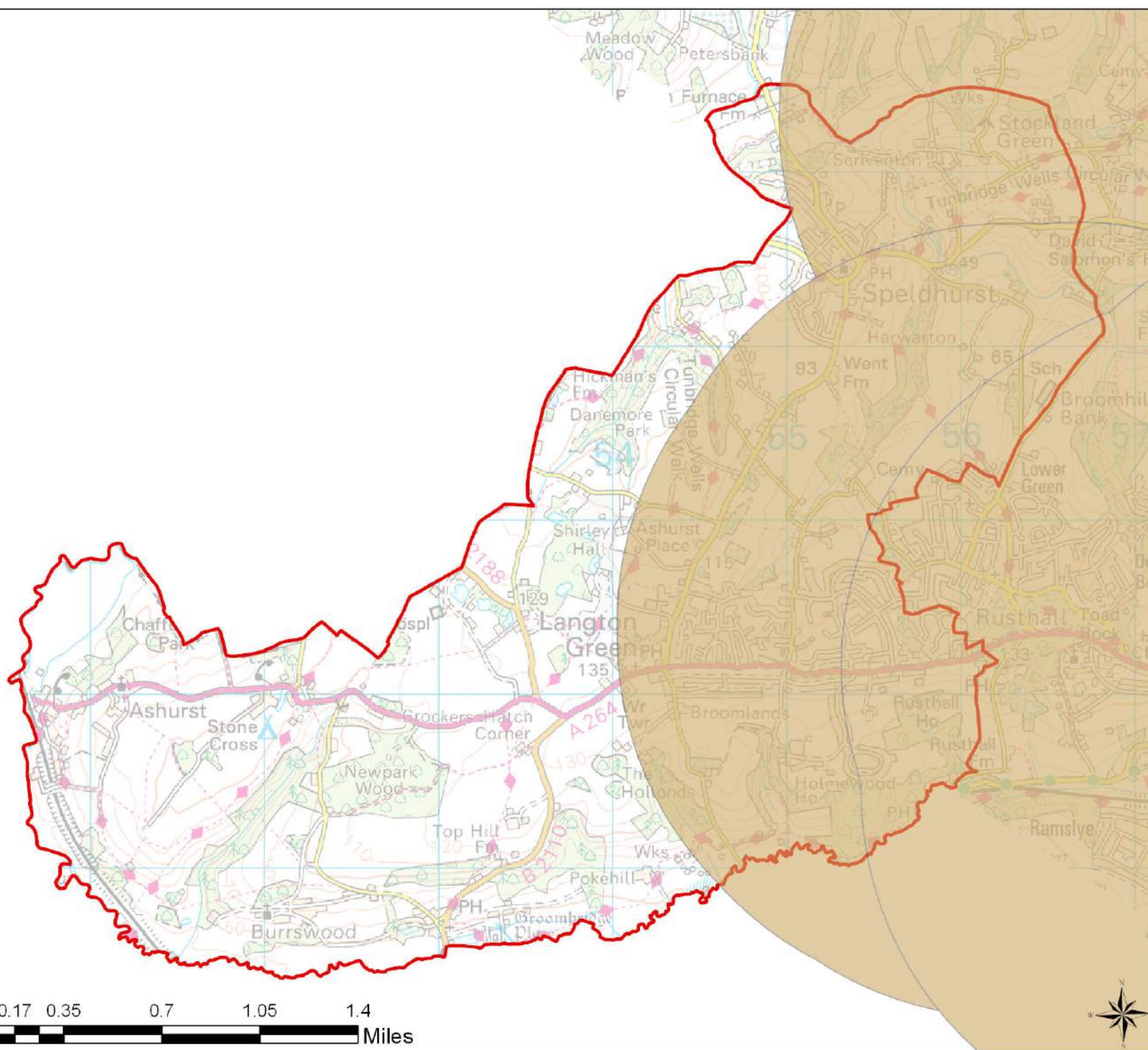
- Boundary
- 20Ha+ ANGSt (2km)

Tunbridge Wells  
Open Space Study

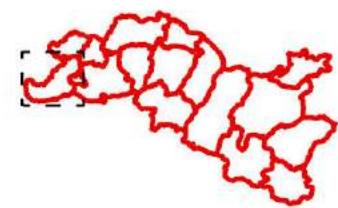
Scale: 1:19,000

Map Produced on: 13-Feb-18





Speldhurst  
Access Buffers



Legend

- Parish
- Boundary
  - 20Ha+ ANGSt (2km)

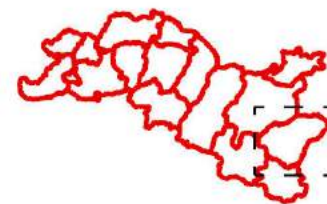
Tunbridge Wells  
Open Space Study

Scale: 1:29,000

Map Produced on: 13-Feb-18





# Benenden Access Buffers



## Legend

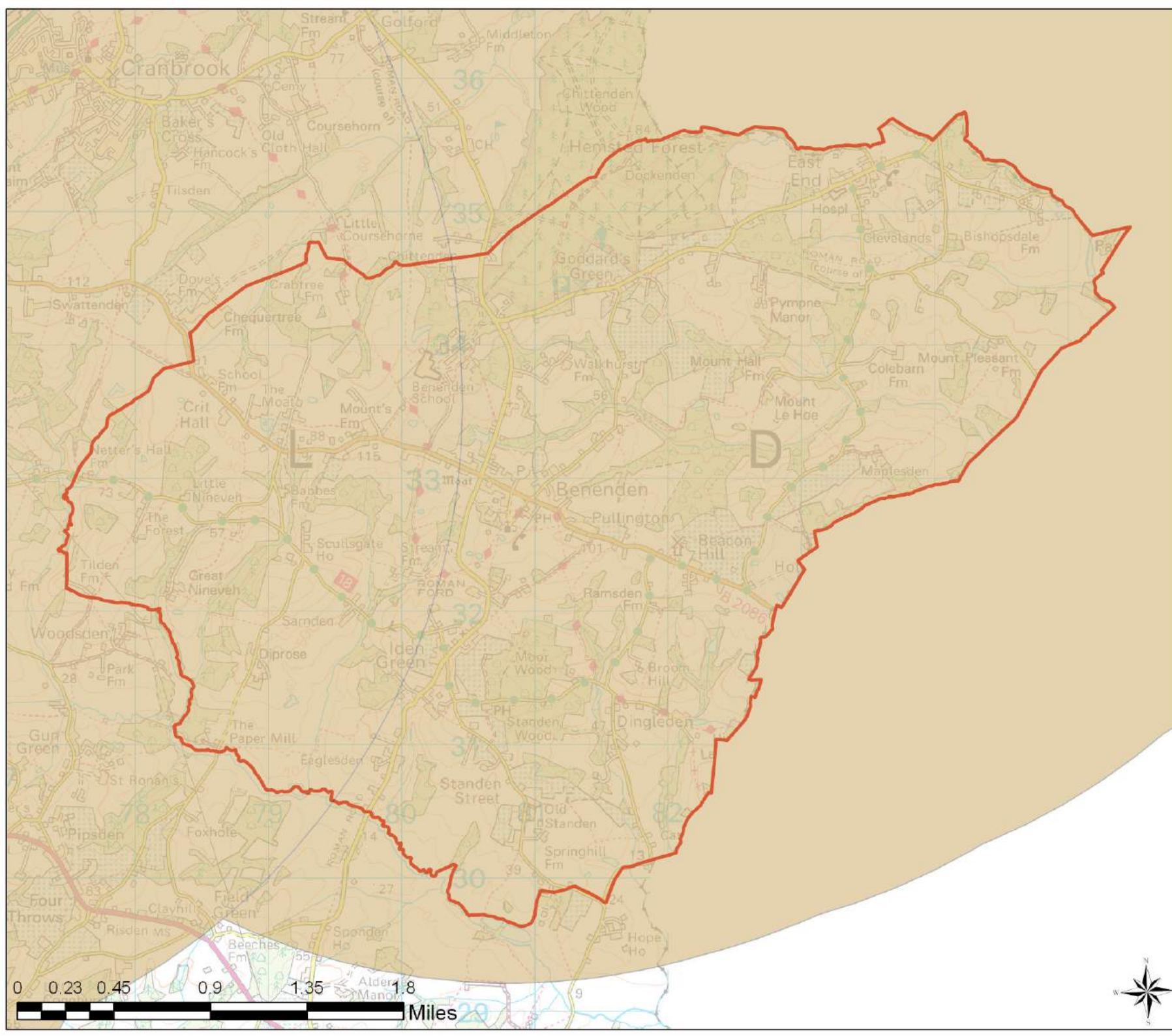
### Parish

-  Boundary
-  100Ha+ ANGSt (5km)

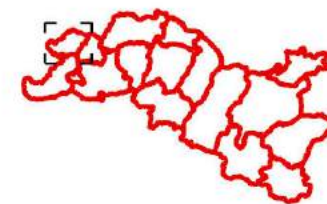
## Tunbridge Wells Open Space Study

Scale: 1:37,000

Map Produced on: 13-Feb-18





# Bidborough Access Buffers



## Legend


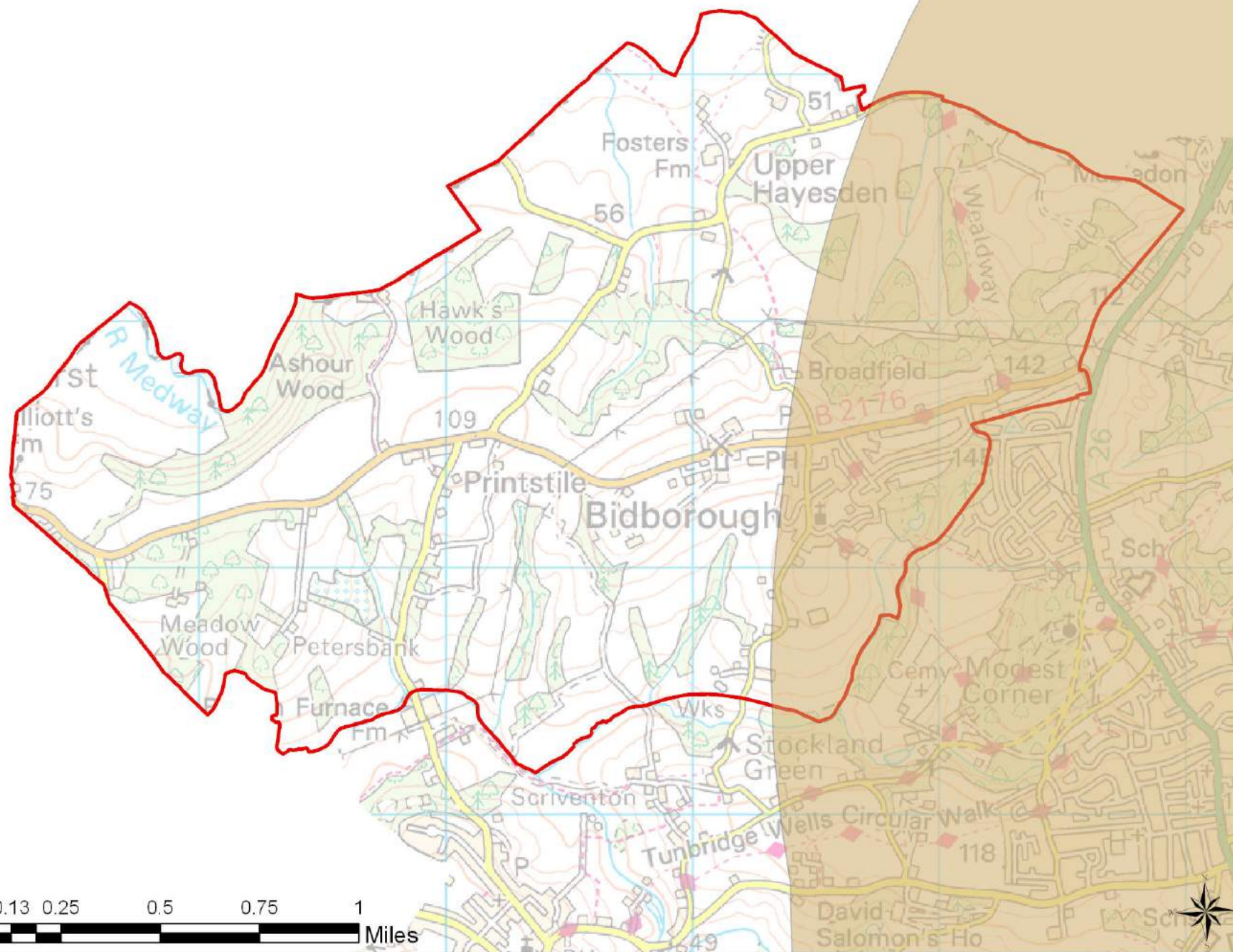
### Parish

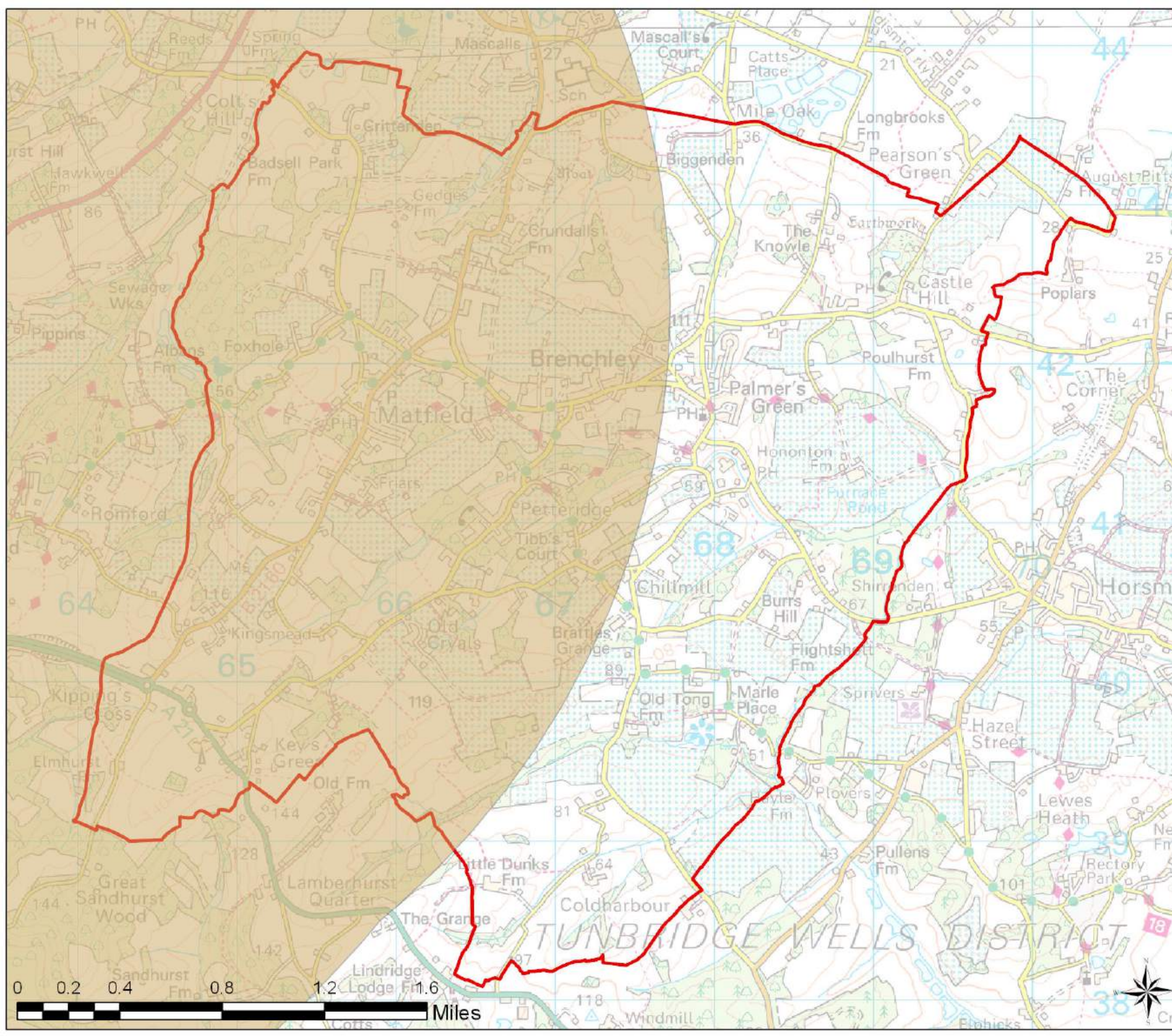
-  Boundary
-  100Ha+ ANGSt (5km)

## Tunbridge Wells Open Space Study

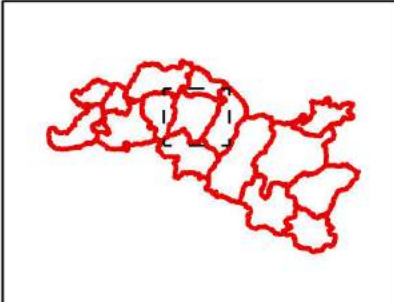
Scale: 1:22,000

Map Produced on: 13-Feb-18





**Brechley Access Buffers**



**Legend**

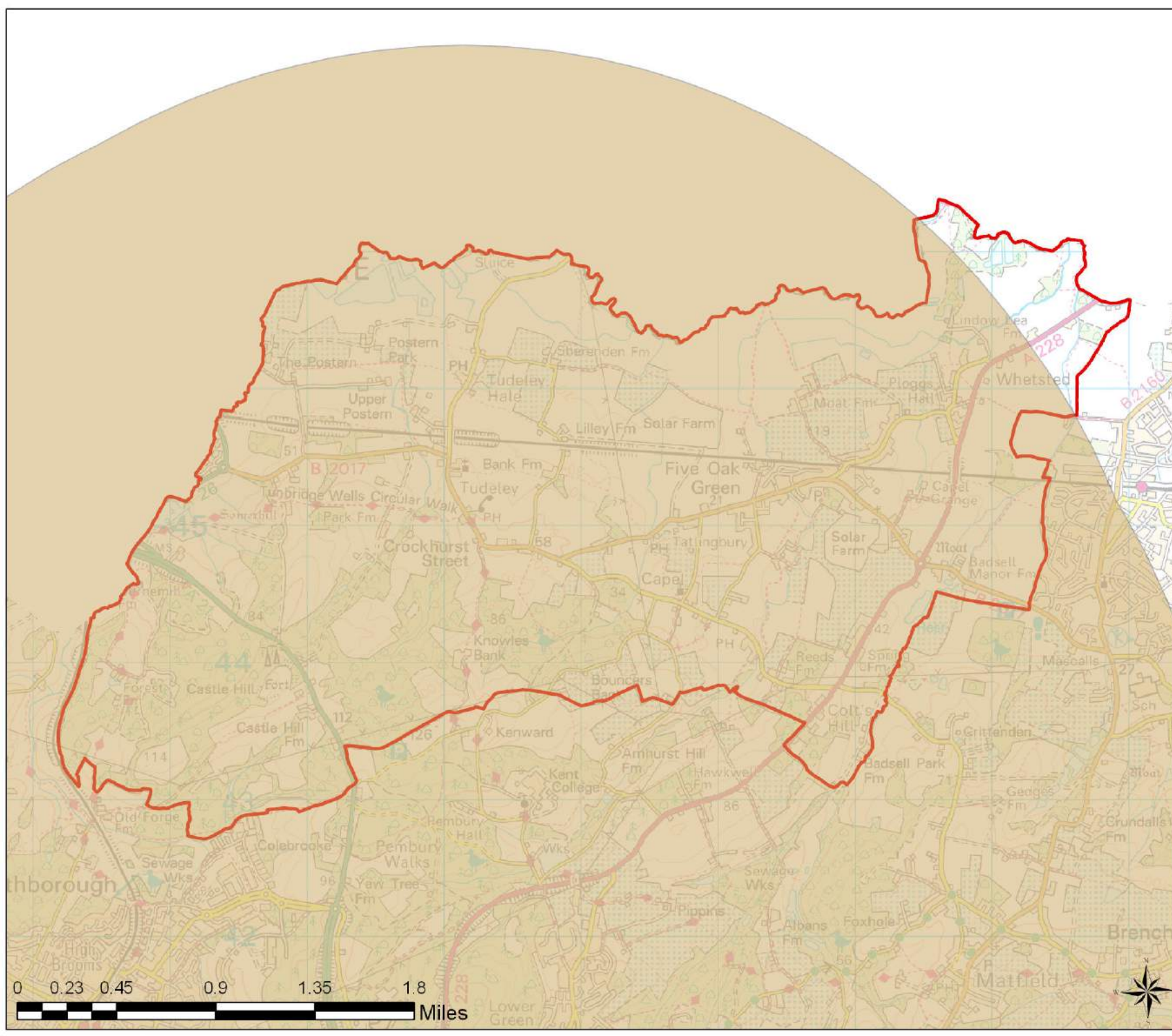
- Parish**
- Boundary
  - 100Ha+ ANGSt (5km)

**Tunbridge Wells Open Space Study**

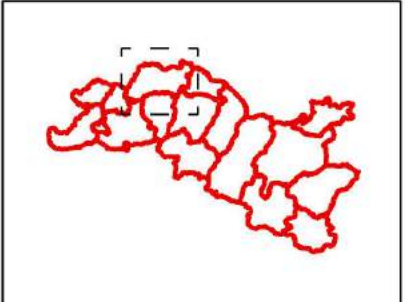
Scale: 1:31,000

Map Produced on: 13-Feb-18





Capel  
Access Buffers



**Legend**


**Parish**

- Boundary
- 100Ha+ ANGST (5km)

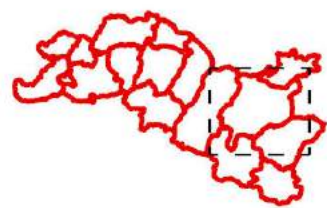
Tunbridge Wells  
Open Space Study

Scale: 1:36,000

Map Produced on: 13-Feb-18



# Cranbrook & Sissinghurst Access Buffers



## Legend

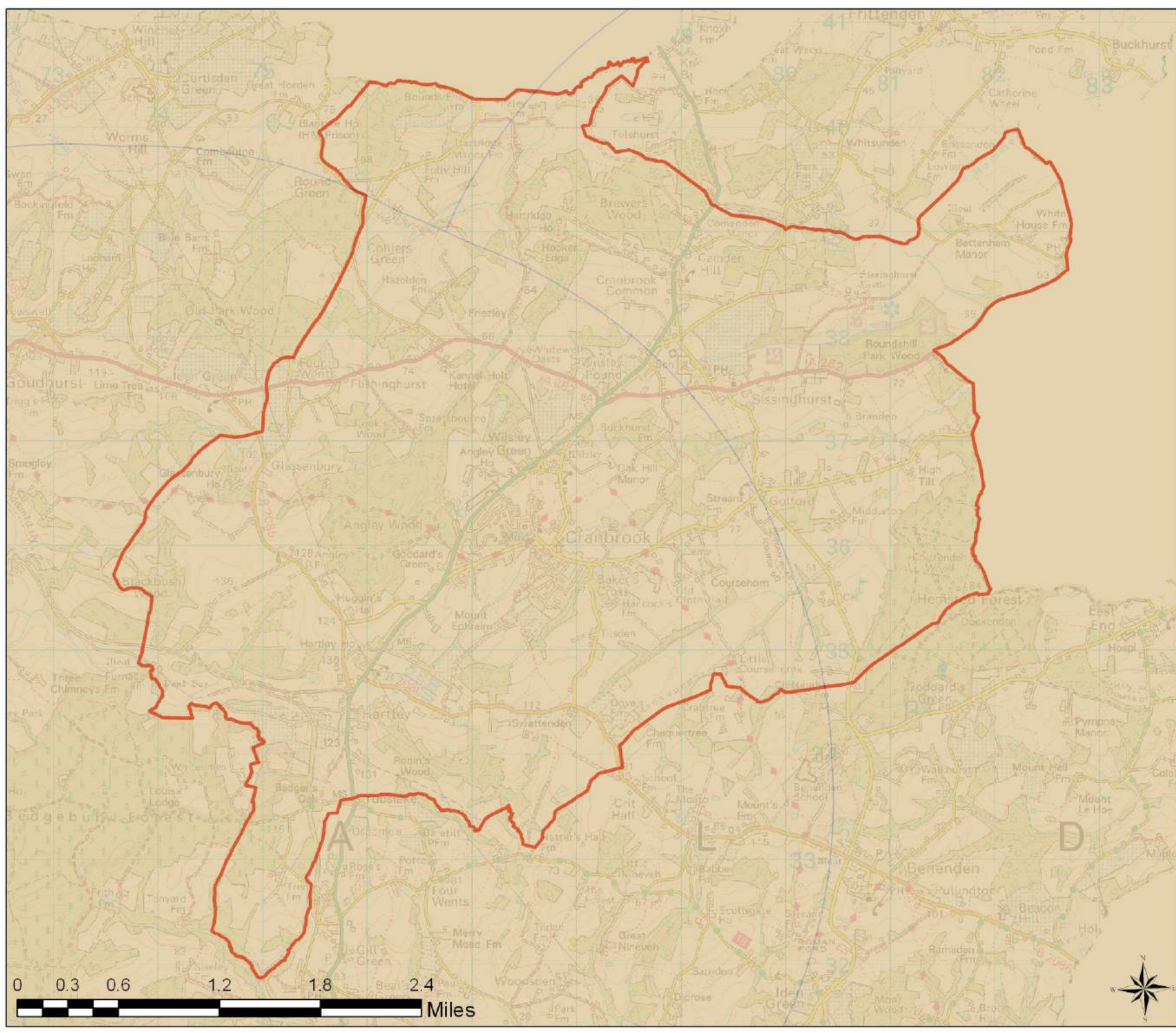
### Parish

- Boundary
- 100Ha+ ANGSt (5km)

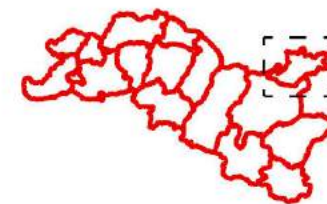
## Tunbridge Wells Open Space Study

Scale: 1:47,000

Map Produced on: 13-Feb-18



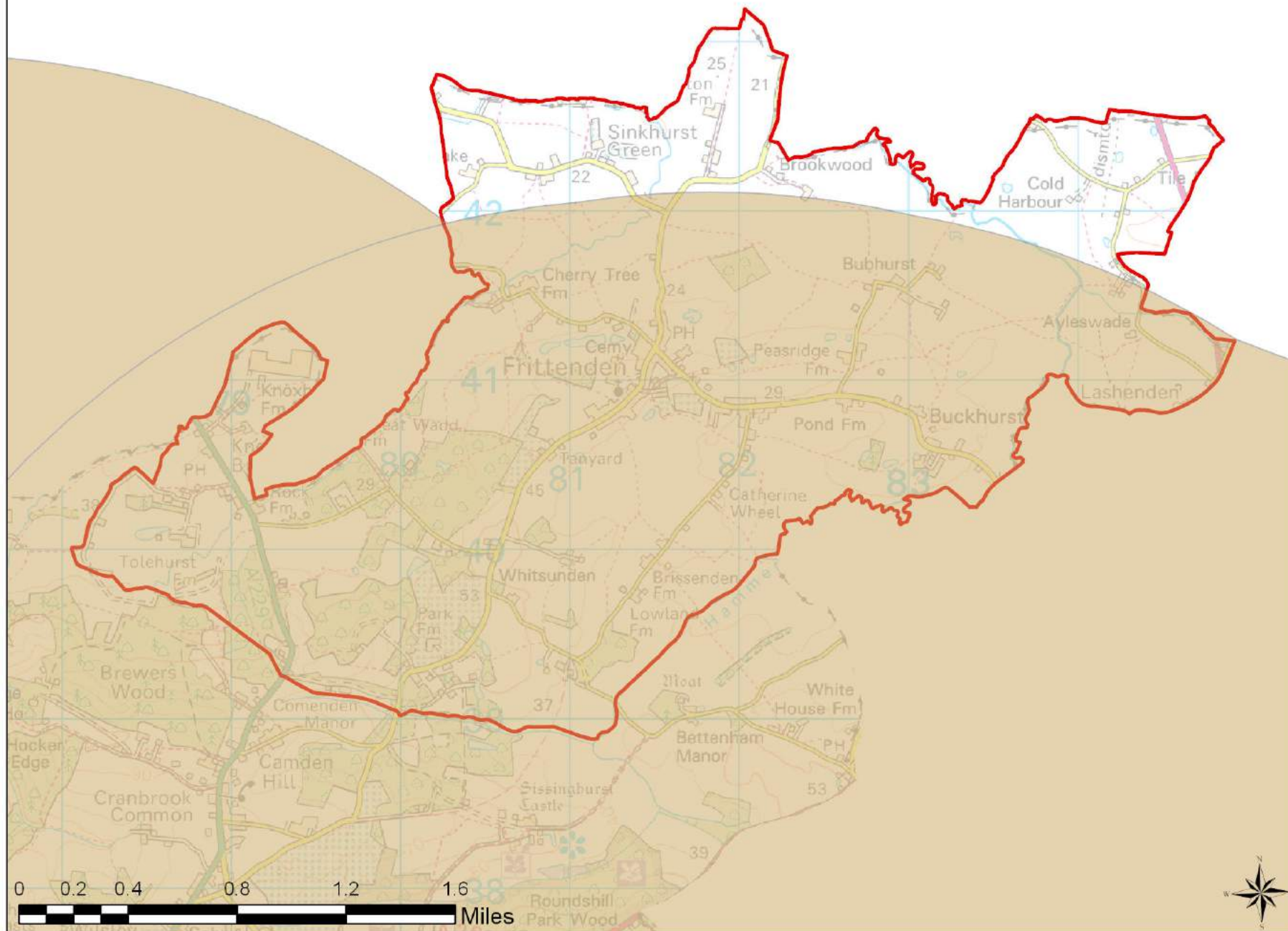
# Frittenden Access Buffers



## Legend

### Parish

- Boundary
- 100Ha+ ANGSt (5km)



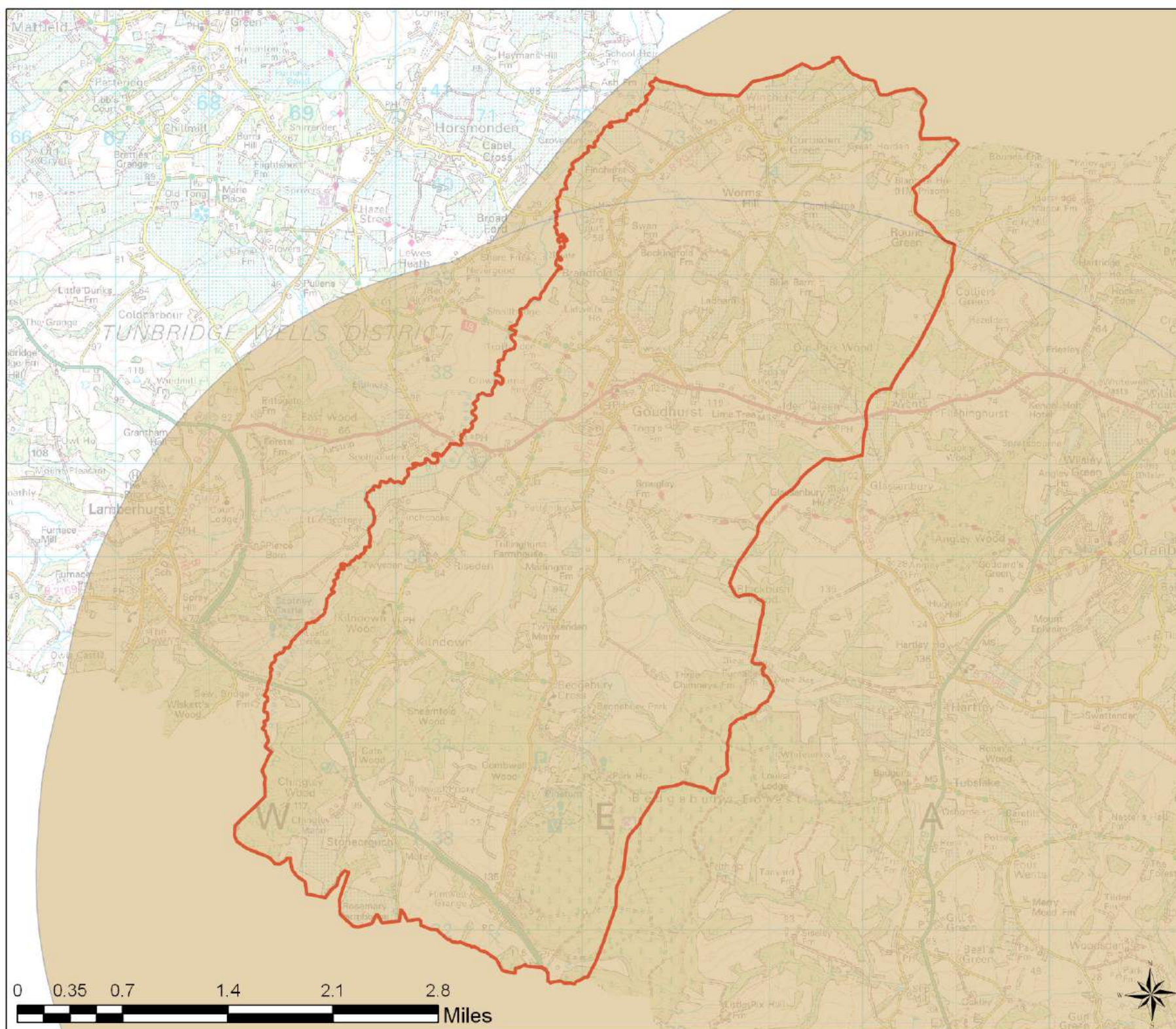
## Tunbridge Wells Open Space Study

Scale: 1:32,000

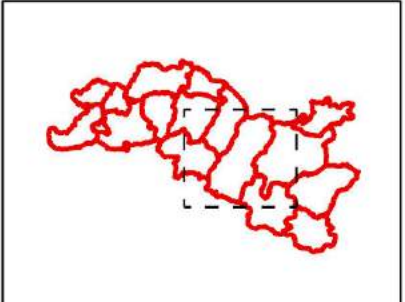
Map Produced on: 13-Feb-18







**Goudhurst  
Access Buffers**



**Legend**

**Parish**

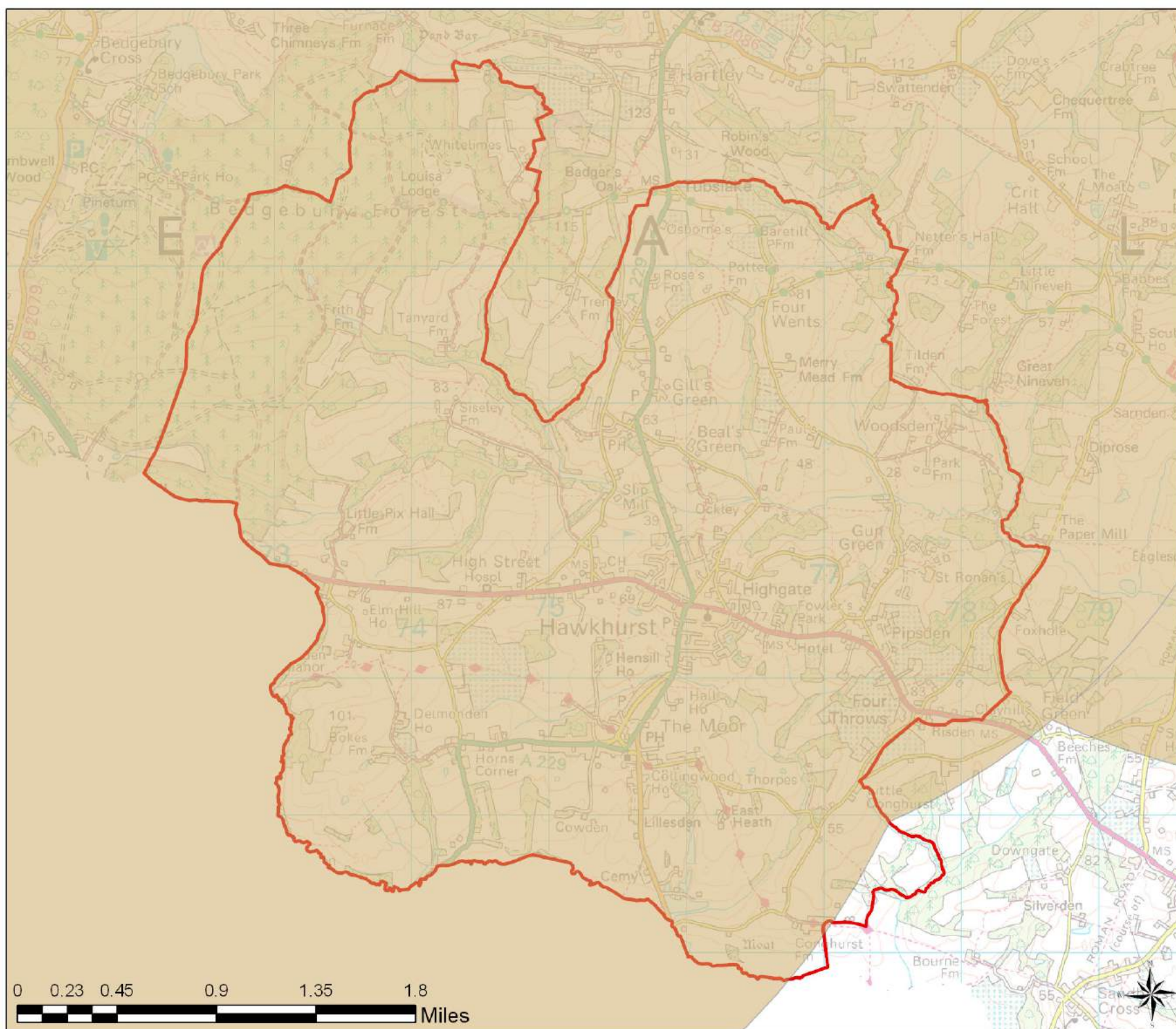
- Boundary
- 100Ha+ ANGSt (5km)

**Tunbridge Wells  
Open Space Study**

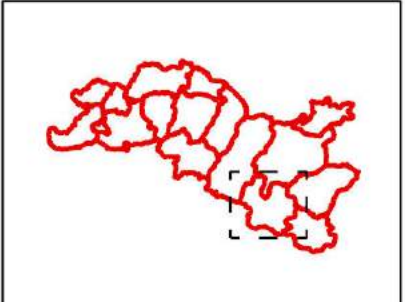
Scale: 1:53,000

Map Produced on: 13-Feb-18





Hawkhurst  
Access Buffers



**Legend**

**Parish**

- Boundary
- 100Ha+ ANGSt (5km)

Tunbridge Wells  
Open Space Study

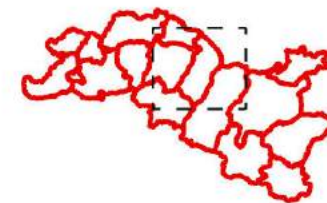
Scale: 1:36,000

Map Produced on: 13-Feb-18





0 0.23 0.45 0.9 1.35 1.8 Miles

# Horsmonden Access Buffers



## Legend

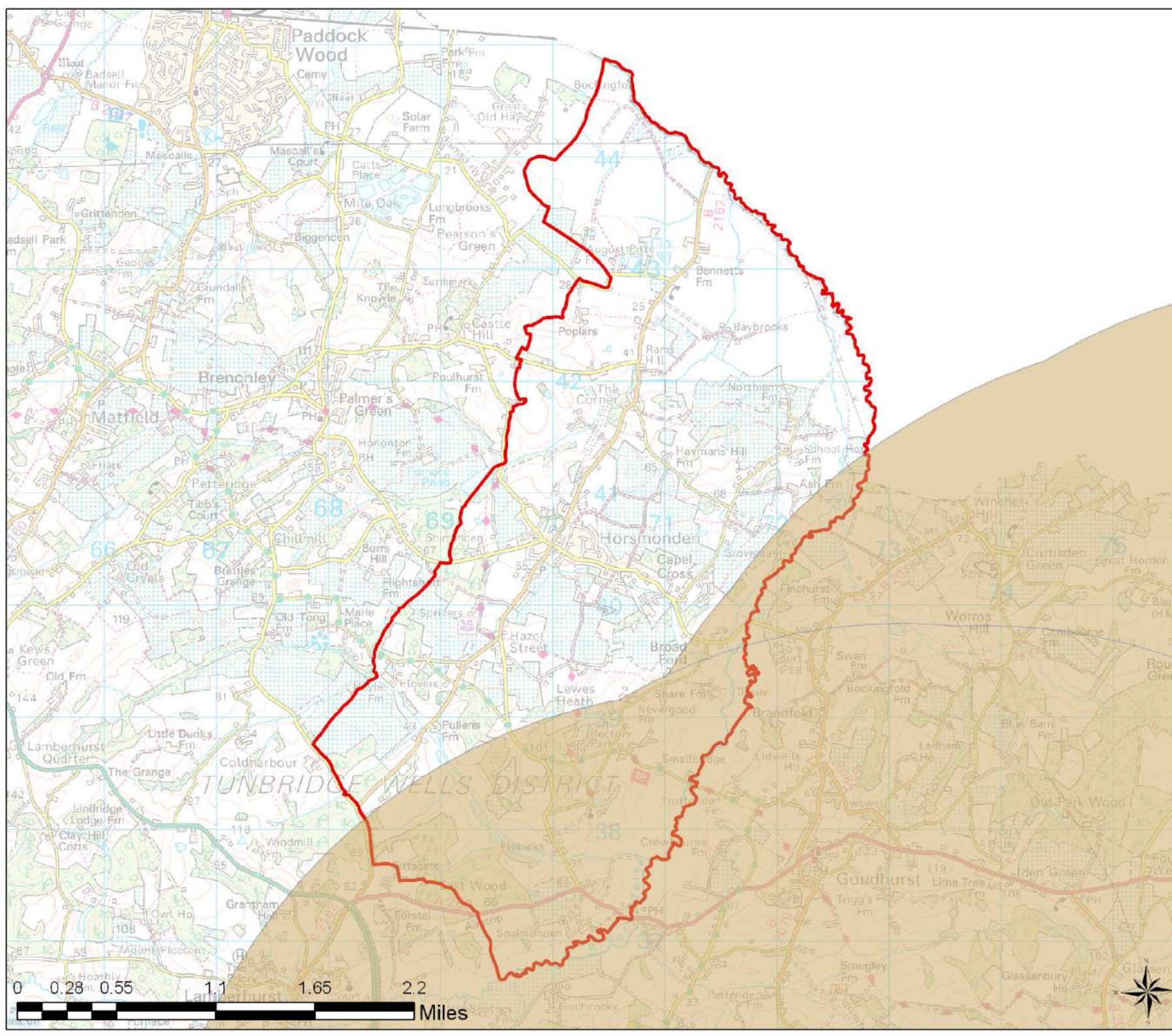
### Parish

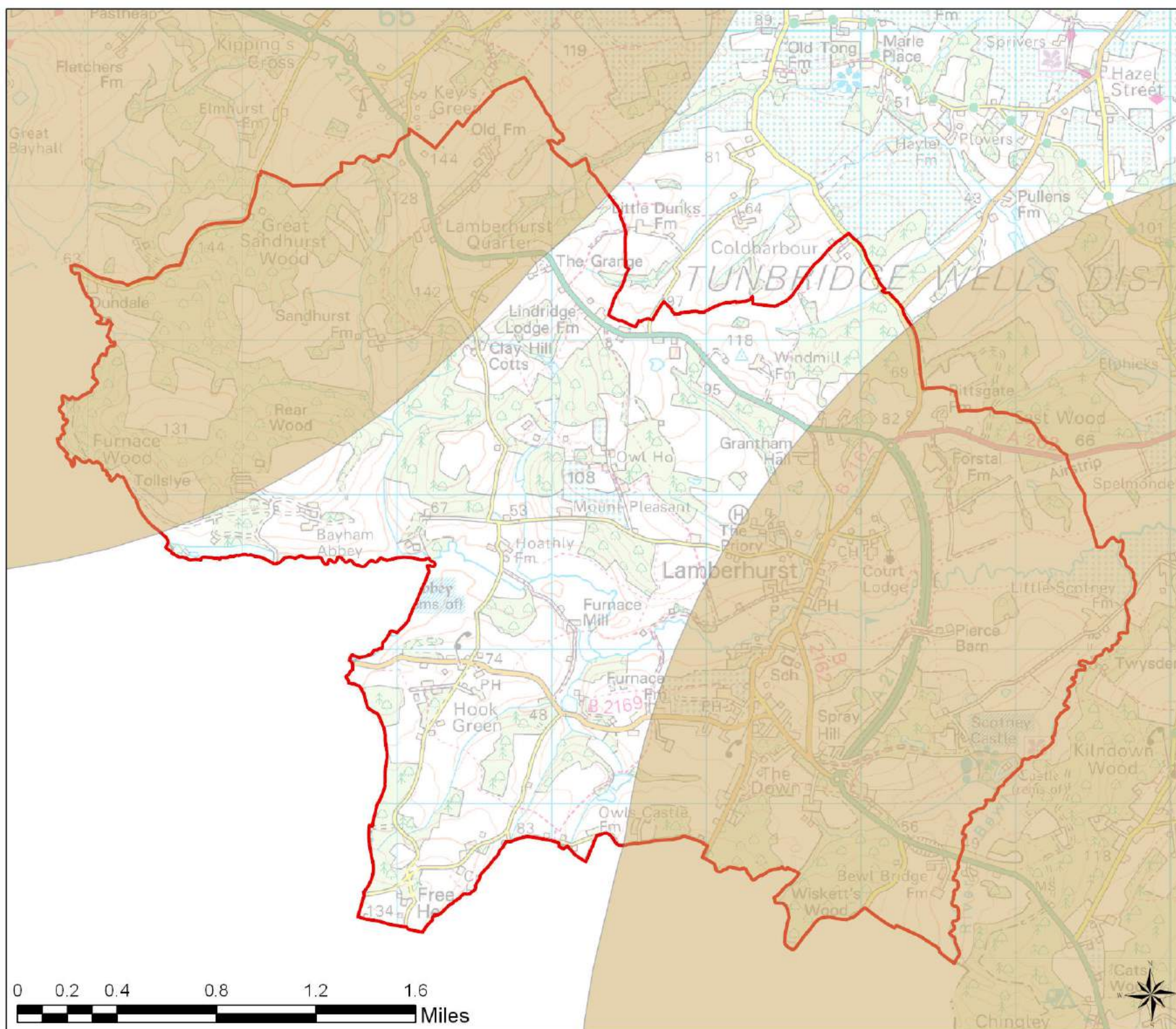
-  Boundary
-  100Ha+ ANGSt (5km)

## Tunbridge Wells Open Space Study

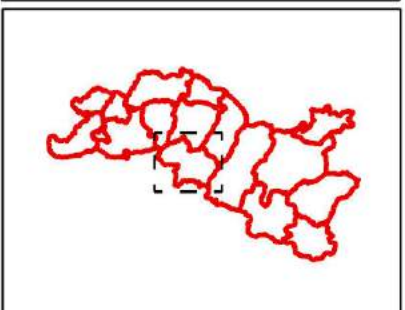
Scale: 1:44,000

Map Produced on: 13-Feb-18





**Lamberhurst  
Access Buffers**



**Legend**

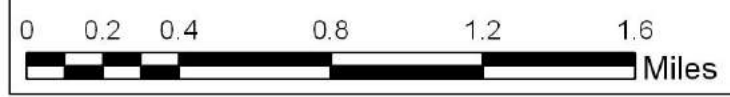
**Parish**

- Boundary
- 100Ha+ ANGSt (5km)

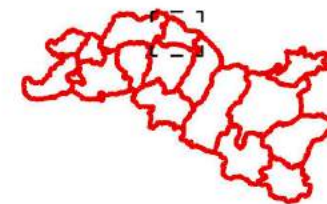
**Tunbridge Wells  
Open Space Study**

**Scale: 1:32,000**

**Map Produced on: 13-Feb-18**





# Paddock Wood Access Buffers



## Legend

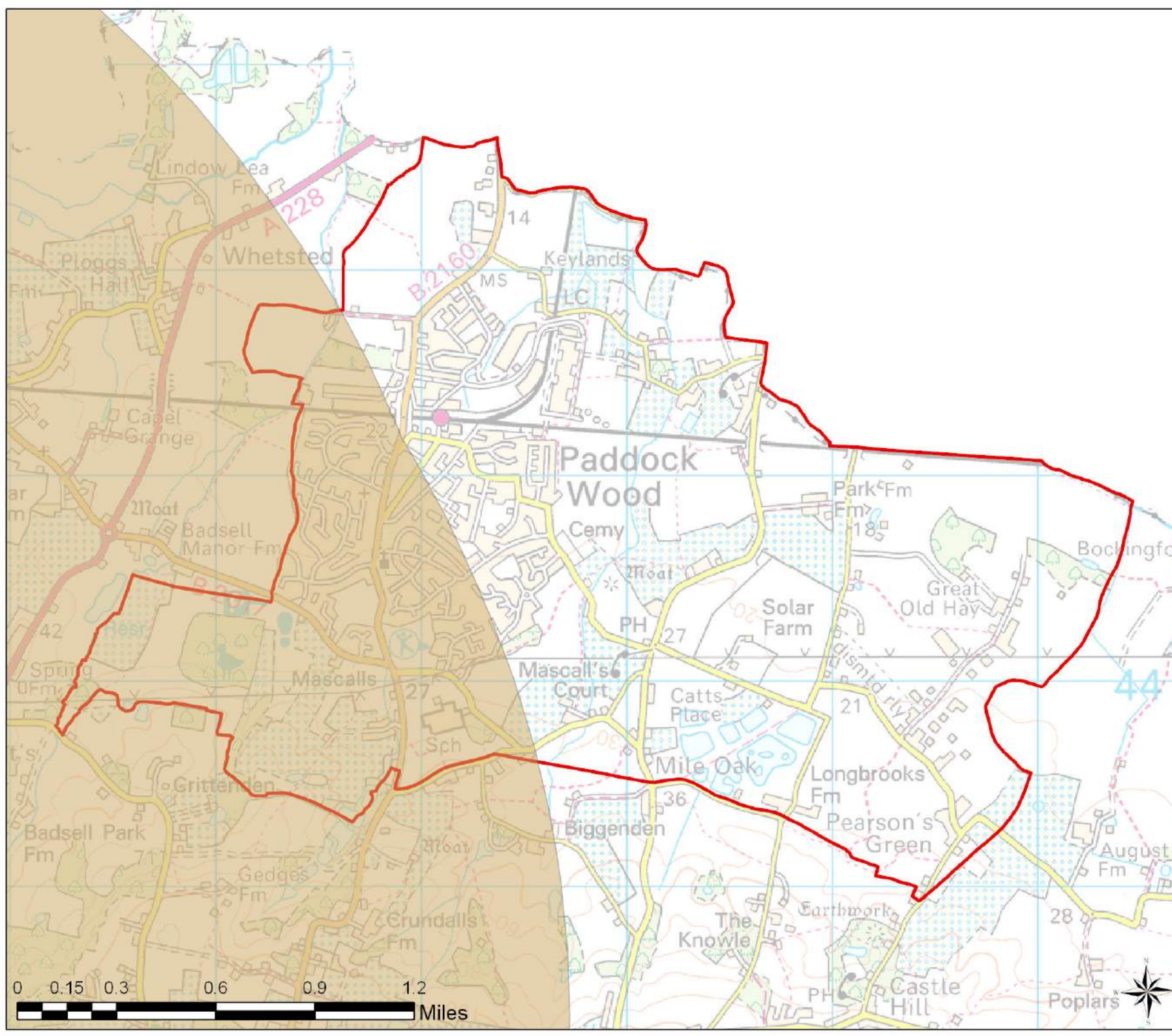
### Parish

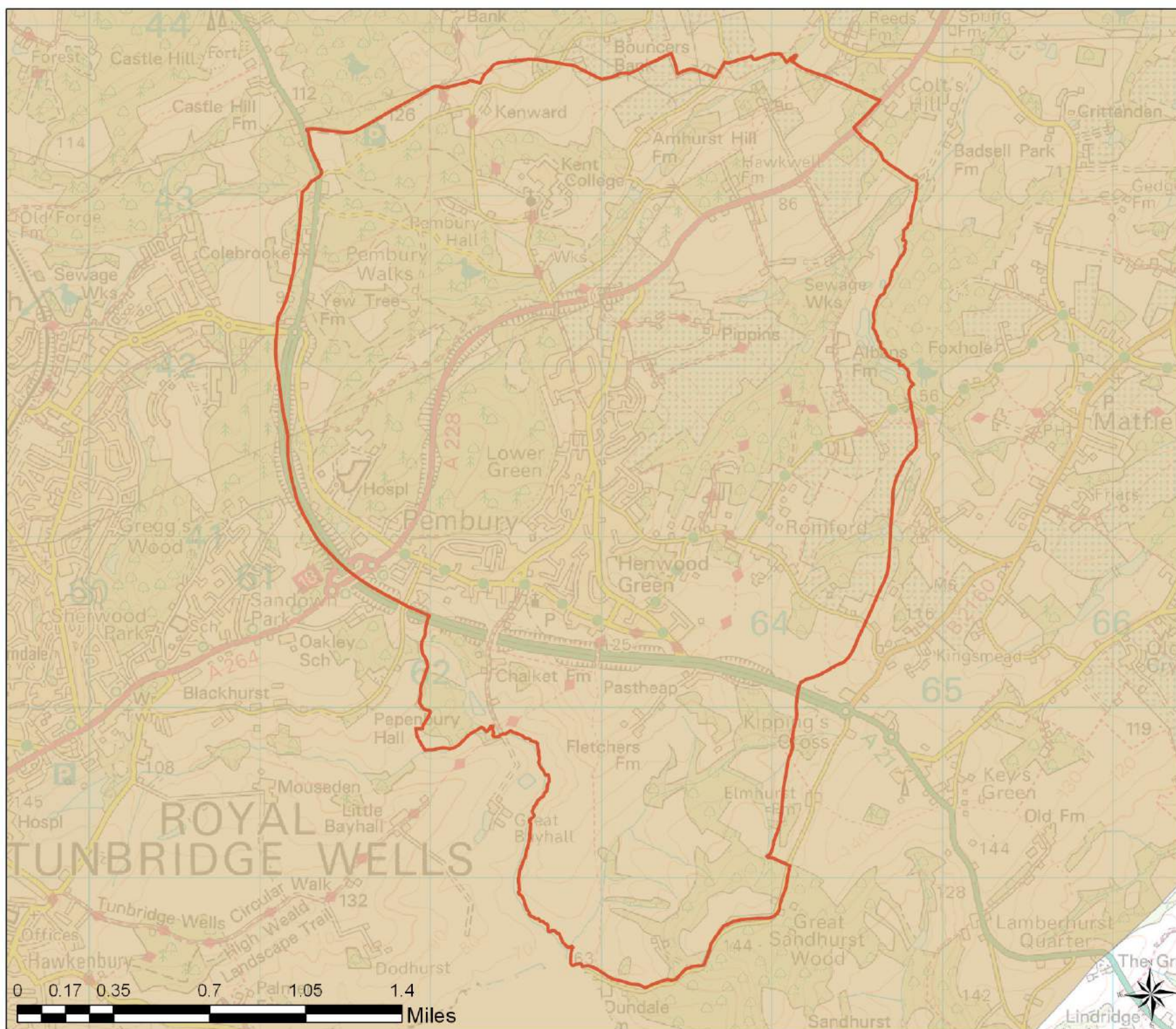
-  Boundary
-  100Ha+ ANGSt (5km)

Tunbridge Wells  
Open Space Study

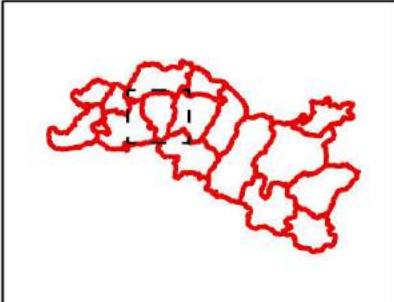
Scale: 1:24,000

Map Produced on: 13-Feb-18





**Pembury  
Access Buffers**



**Legend**

**Parish**

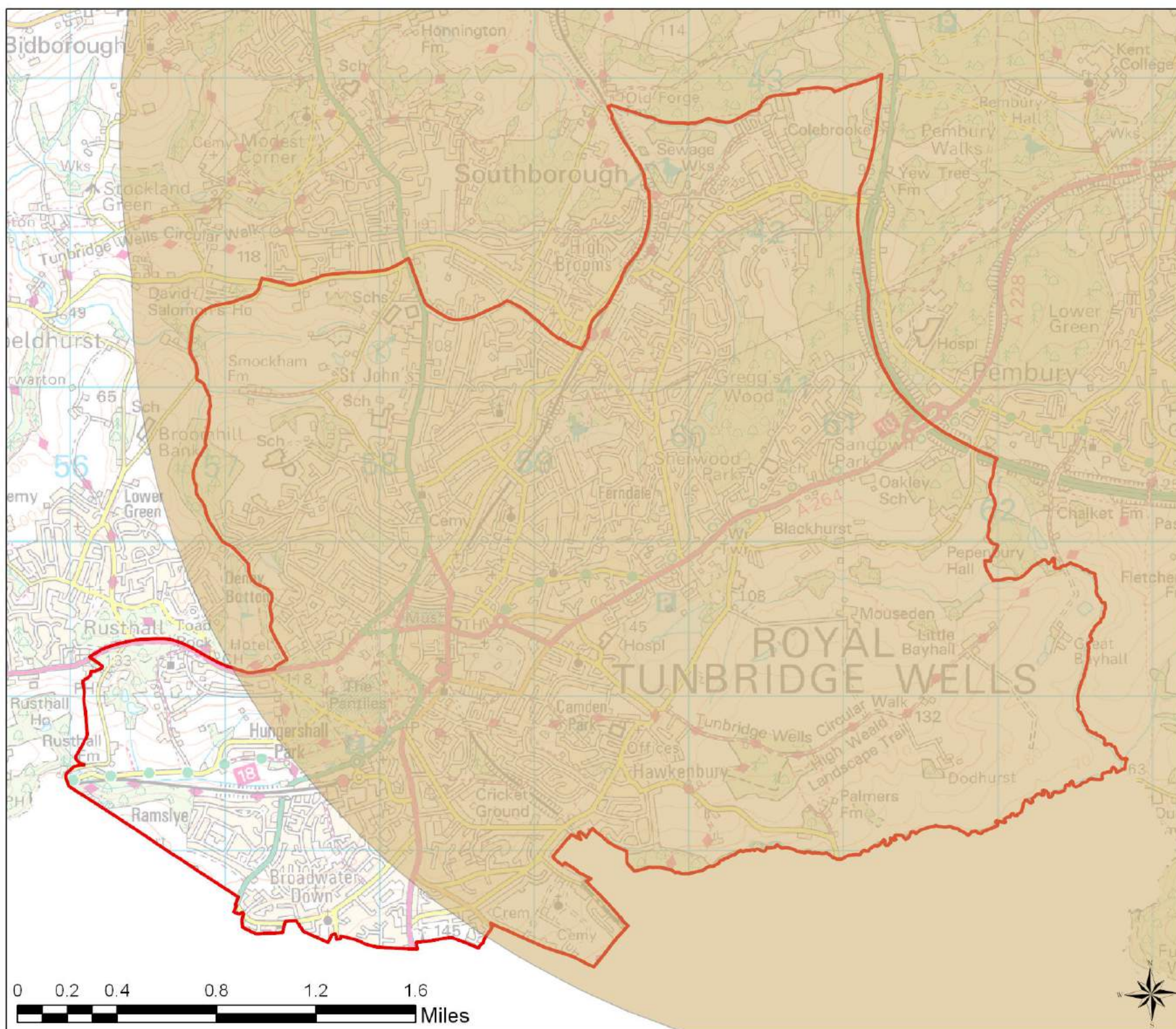
- Boundary
- 100Ha+ ANGSt (5km)

Tunbridge Wells  
Open Space Study

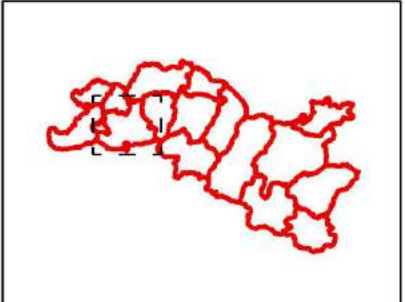
Scale: 1:29,000

Map Produced on: 13-Feb-18





Royal Tunbridge Wells  
Access Buffers



**Legend**

**Parish**

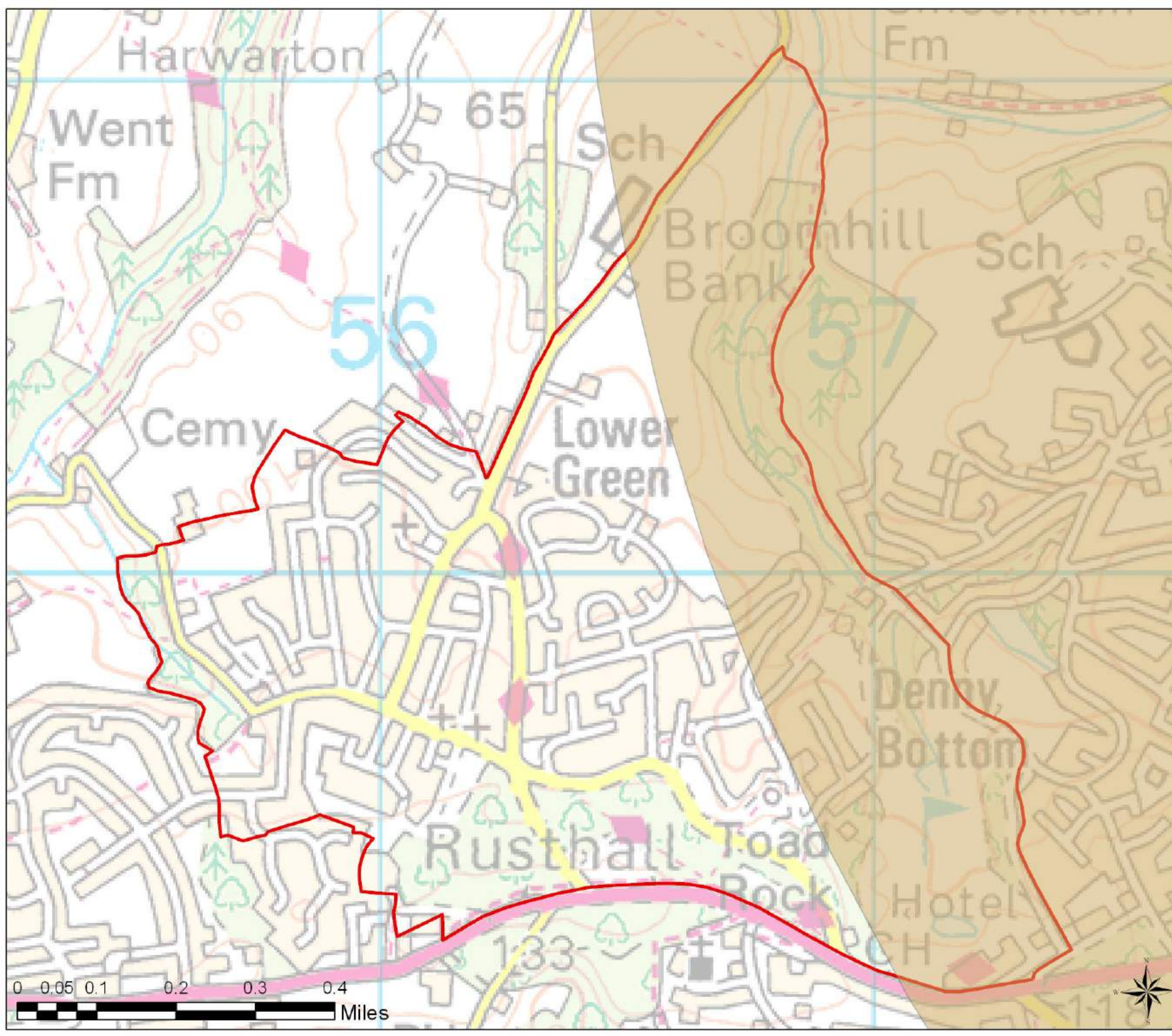
- Boundary
- 100Ha+ ANGSt (5km)

Tunbridge Wells  
Open Space Study

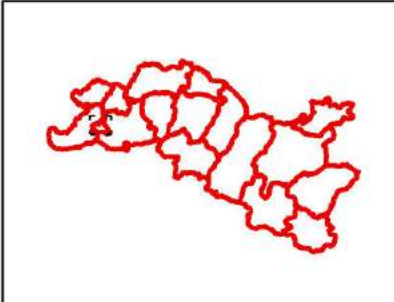
Scale: 1:32,000

Map Produced on: 13-Feb-18





Rusthall  
Access Buffers



Legend

Parish

- Boundary
- 100Ha+ ANGSt (5km)

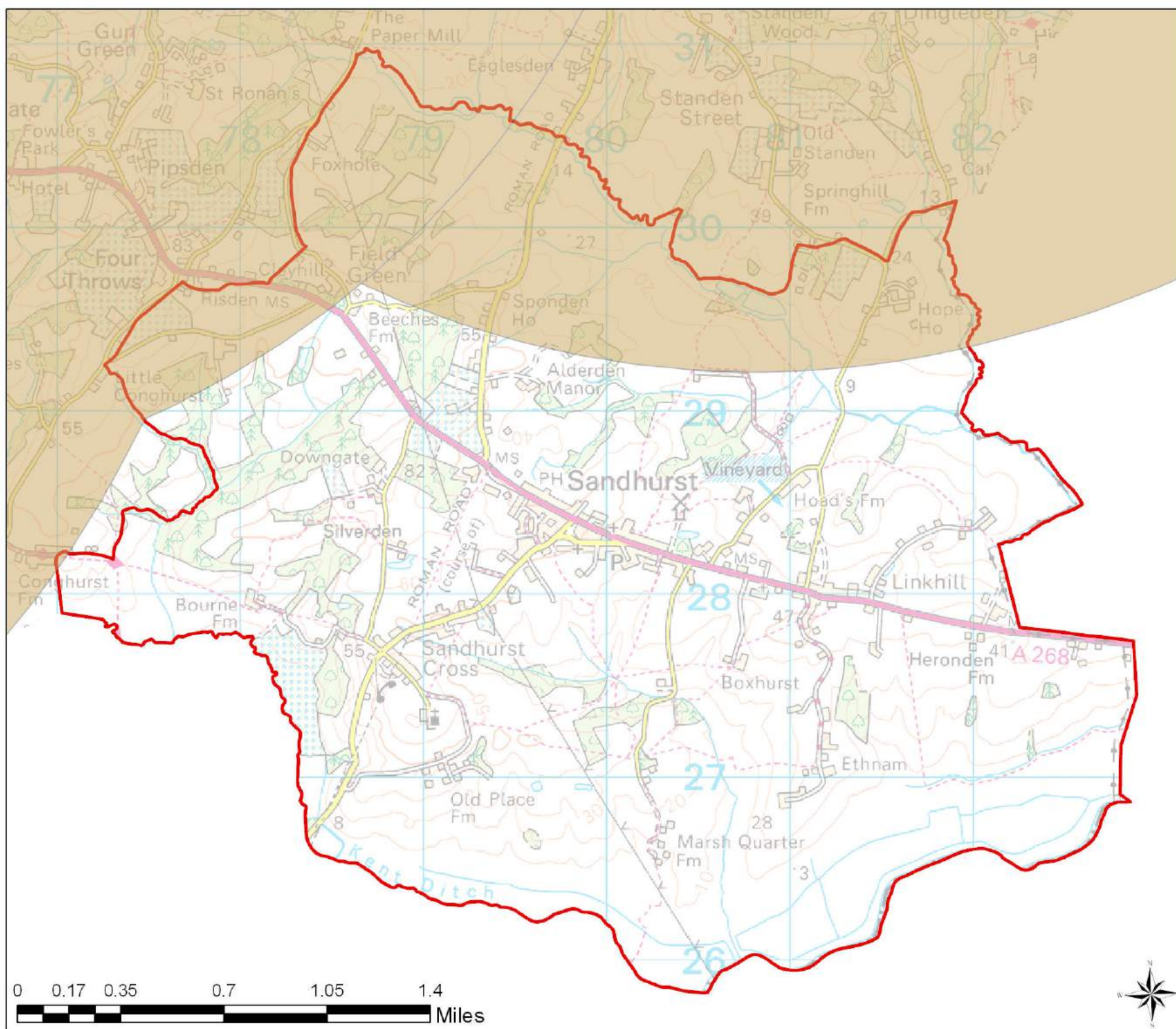
Tunbridge Wells  
Open Space Study

Scale: 1:10,000

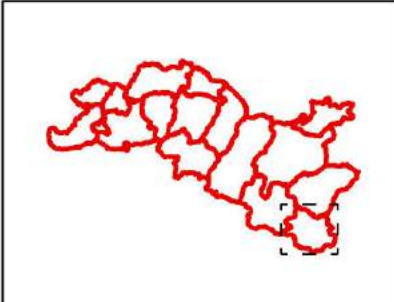
Map Produced on: 13-Feb-18







**Sandhurst  
Access Buffers**



**Legend**

**Parish**

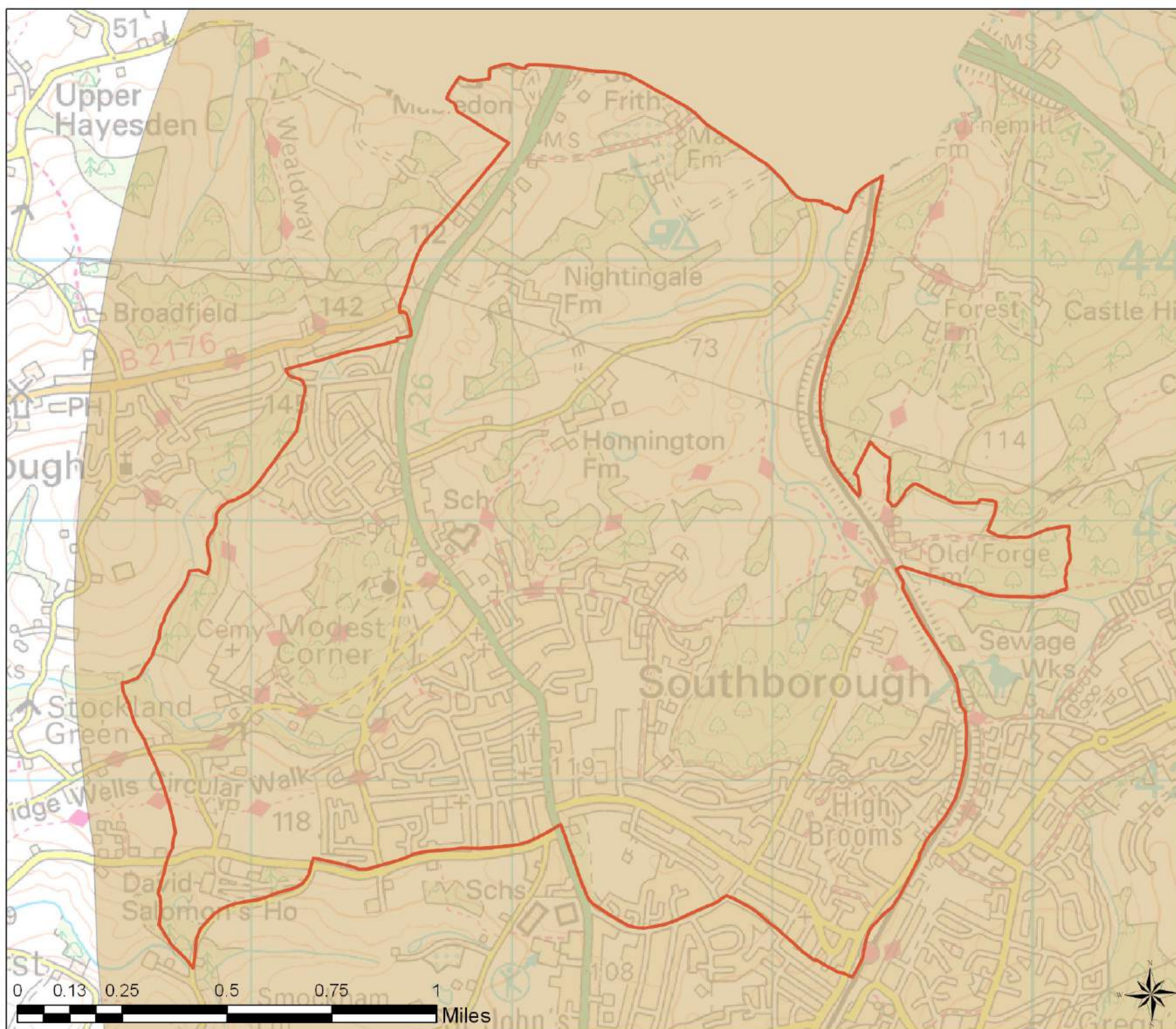
- Boundary
- 100Ha+ ANGSt (5km)

Tunbridge Wells  
Open Space Study

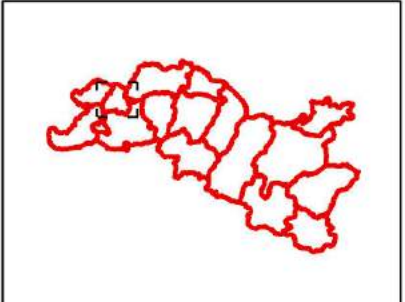
Scale: 1:27,000

Map Produced on: 13-Feb-18





Southborough  
Access Buffers



Legend

Parish

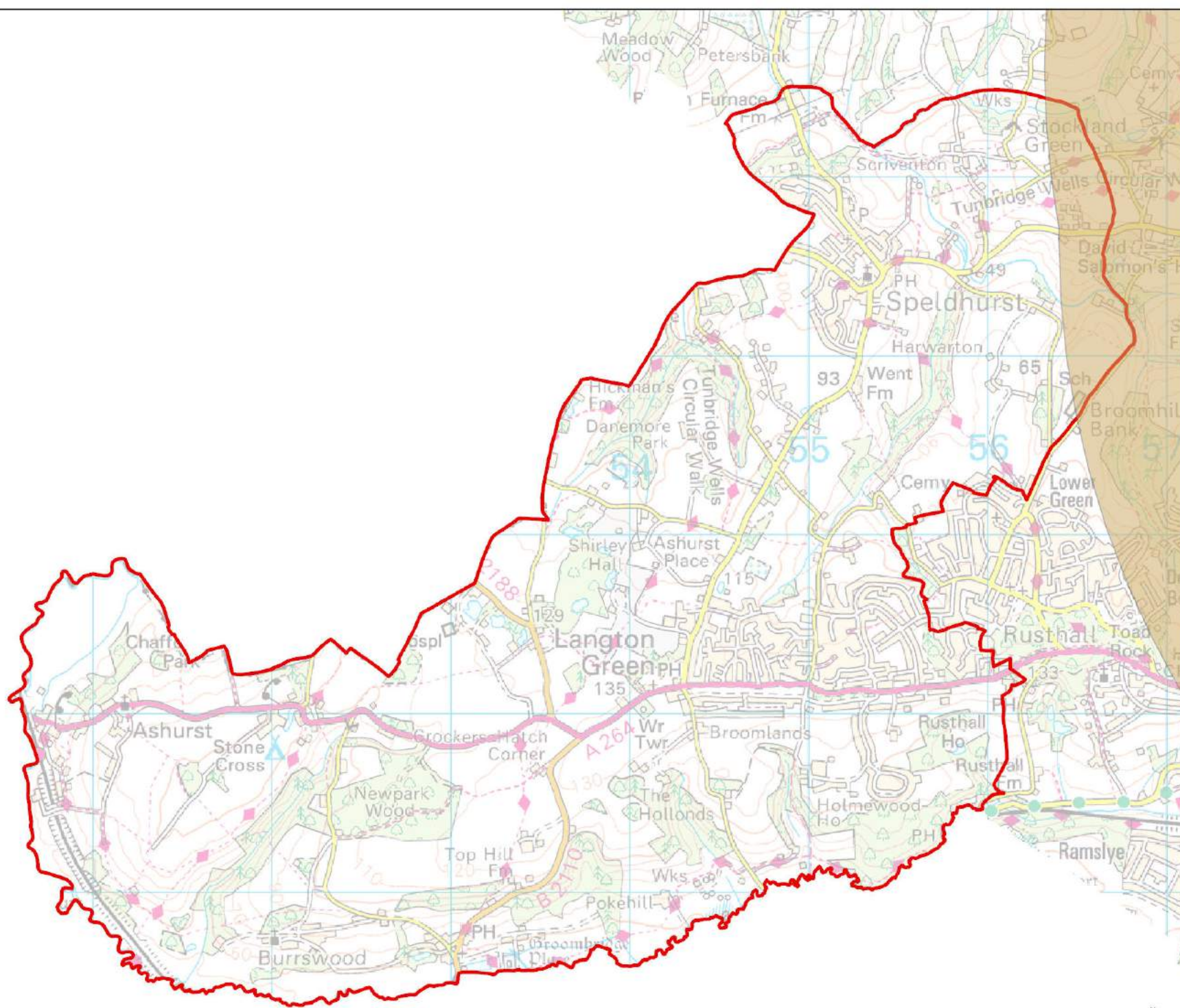
- Boundary
- 100Ha+ ANGSt (5km)

Tunbridge Wells  
Open Space Study

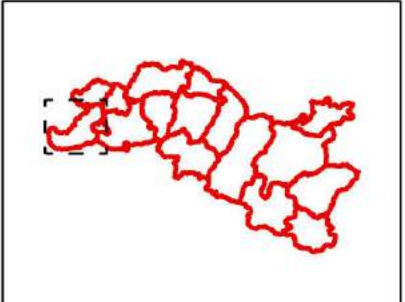
Scale: 1:19,000

Map Produced on: 13-Feb-18





Speldhurst  
Access Buffers



**Legend**

**Parish**

- Boundary
- 100Ha+ ANGSt (5km)

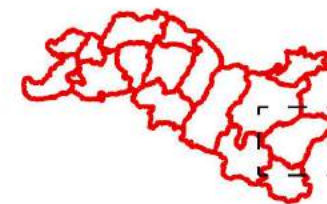
Tunbridge Wells  
Open Space Study

Scale: 1:29,000

Map Produced on: 13-Feb-18





# Benenden Access Buffers



## Legend

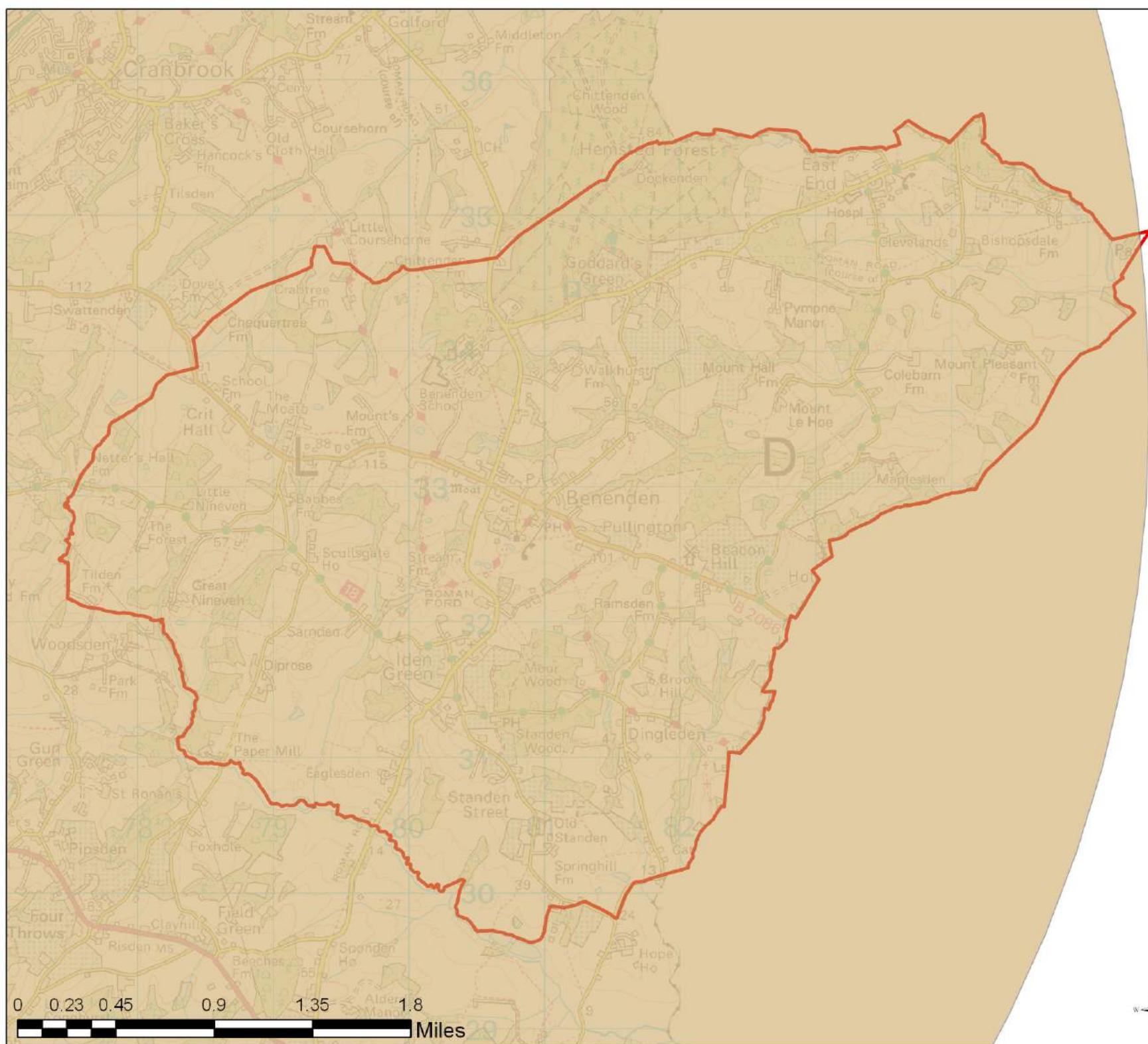
### Parish

-  Boundary
-  500Ha+ ANGSt (10km)

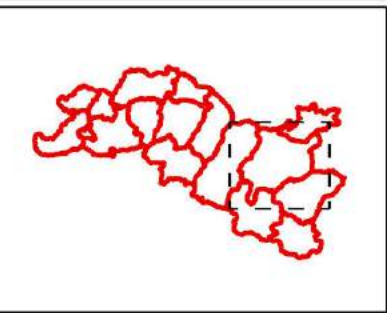
## Tunbridge Wells Open Space Study

Scale: 1:37,000

Map Produced on: 13-Feb-18



**Cranbrook & Sissinghurst  
Access Buffers**



**Legend**

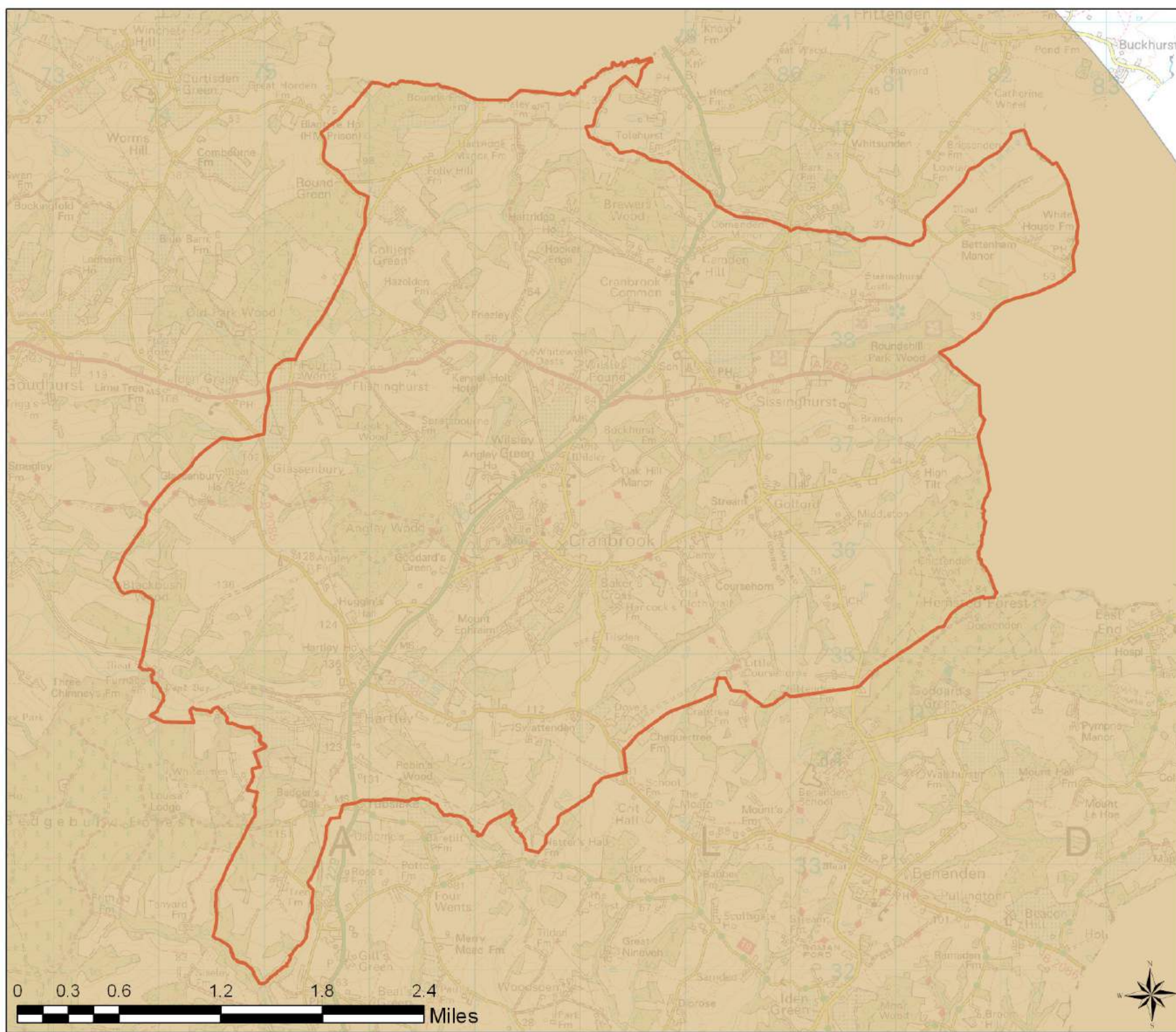
**Parish**

- Boundary
- 500Ha+ ANGSt (10km)

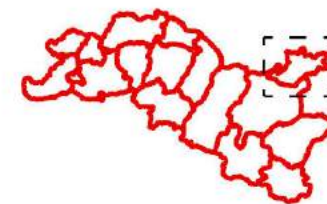
**Tunbridge Wells  
Open Space Study**

Scale: 1:47,000

Map Produced on: 13-Feb-18





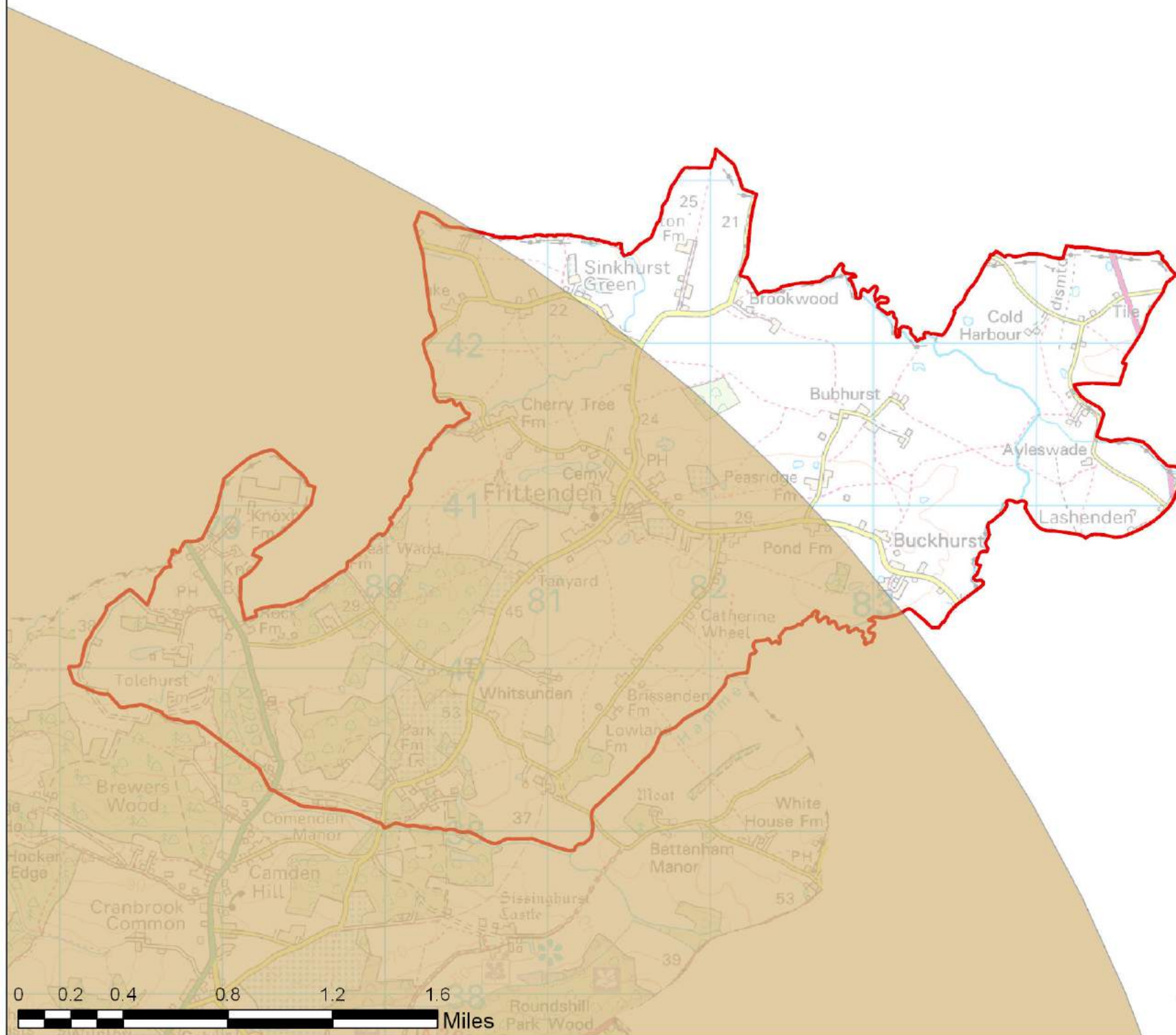
Frittenden  
Access Buffers



Legend

Parish

-  Boundary
-  500Ha+ ANGSt (10km)



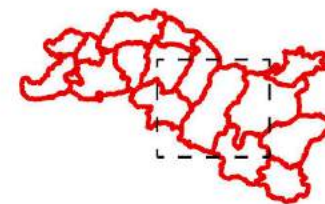
Tunbridge Wells  
Open Space Study

Scale: 1:32,000

Map Produced on: 13-Feb-18





# Goudhurst Access Buffers



## Legend

### Parish

-  Boundary
-  500Ha+ ANGSt (10km)

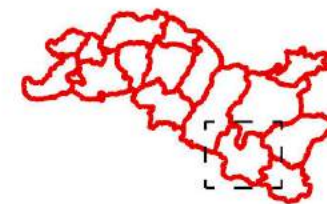
## Tunbridge Wells Open Space Study

Scale: 1:53,000

Map Produced on: 13-Feb-18





# Hawkhurst Access Buffers



## Legend

### Parish

-  Boundary
-  500Ha+ ANGSt (10km)

## Tunbridge Wells Open Space Study

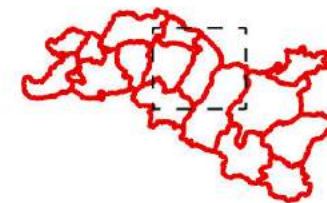
Scale: 1:36,000

Map Produced on: 13-Feb-18







# Horsmonden Access Buffers



## Legend


### Parish

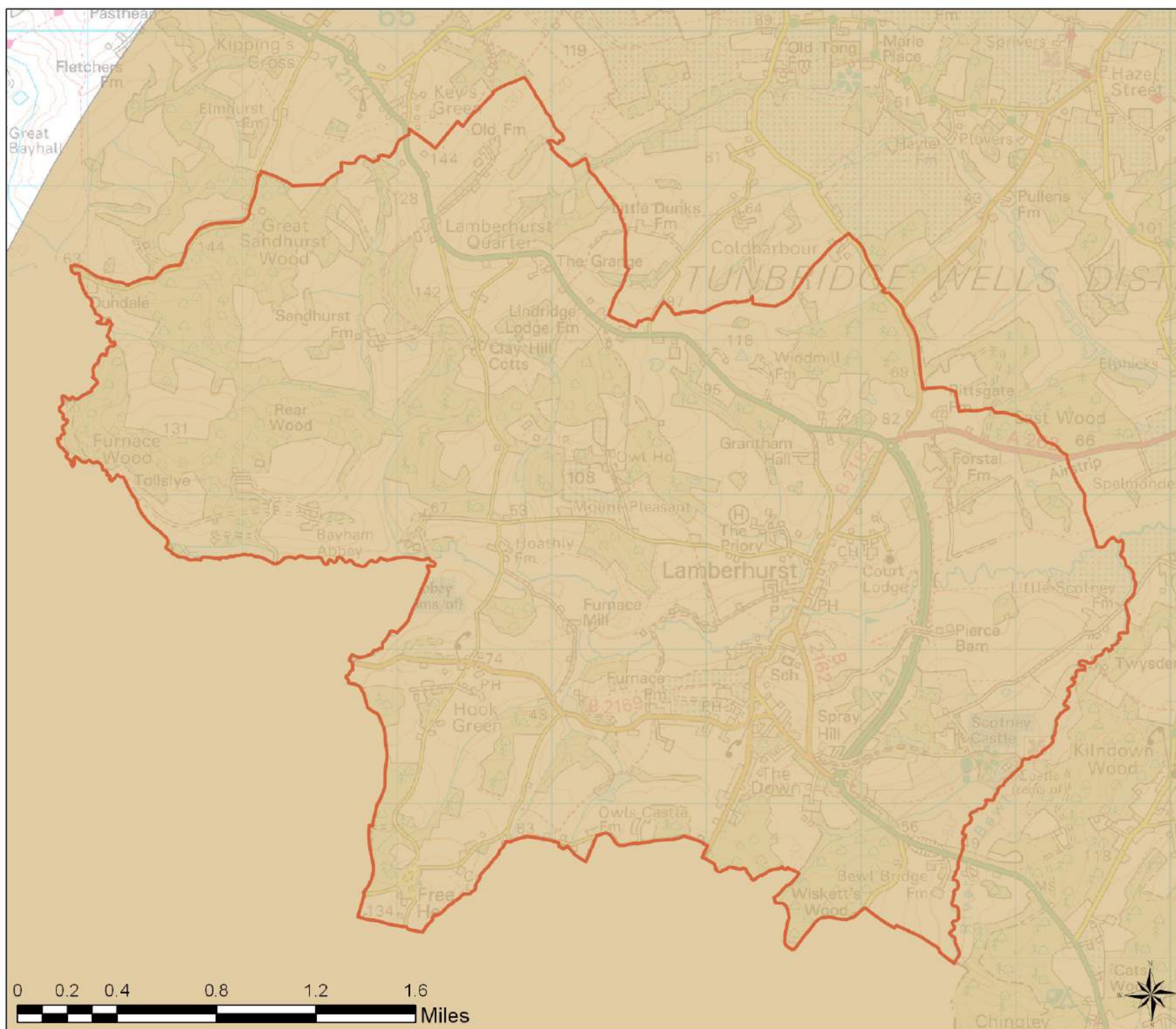
-  Boundary
-  500Ha+ ANGSt (10km)

## Tunbridge Wells Open Space Study

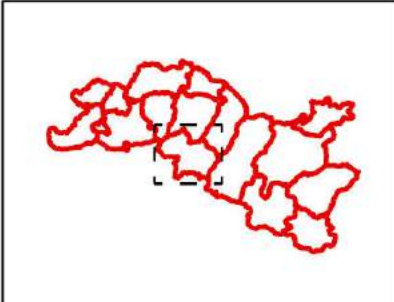
Scale: 1:44,000

Map Produced on: 13-Feb-18





Lamberhurst  
Access Buffers



Legend

Parish

- Boundary
- 500Ha+ ANGSt (10km)

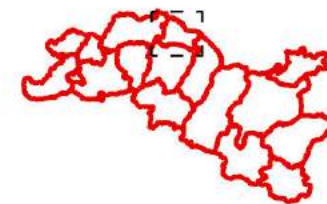
Tunbridge Wells  
Open Space Study

Scale: 1:32,000

Map Produced on: 13-Feb-18





# Paddock Wood Access Buffers



## Legend


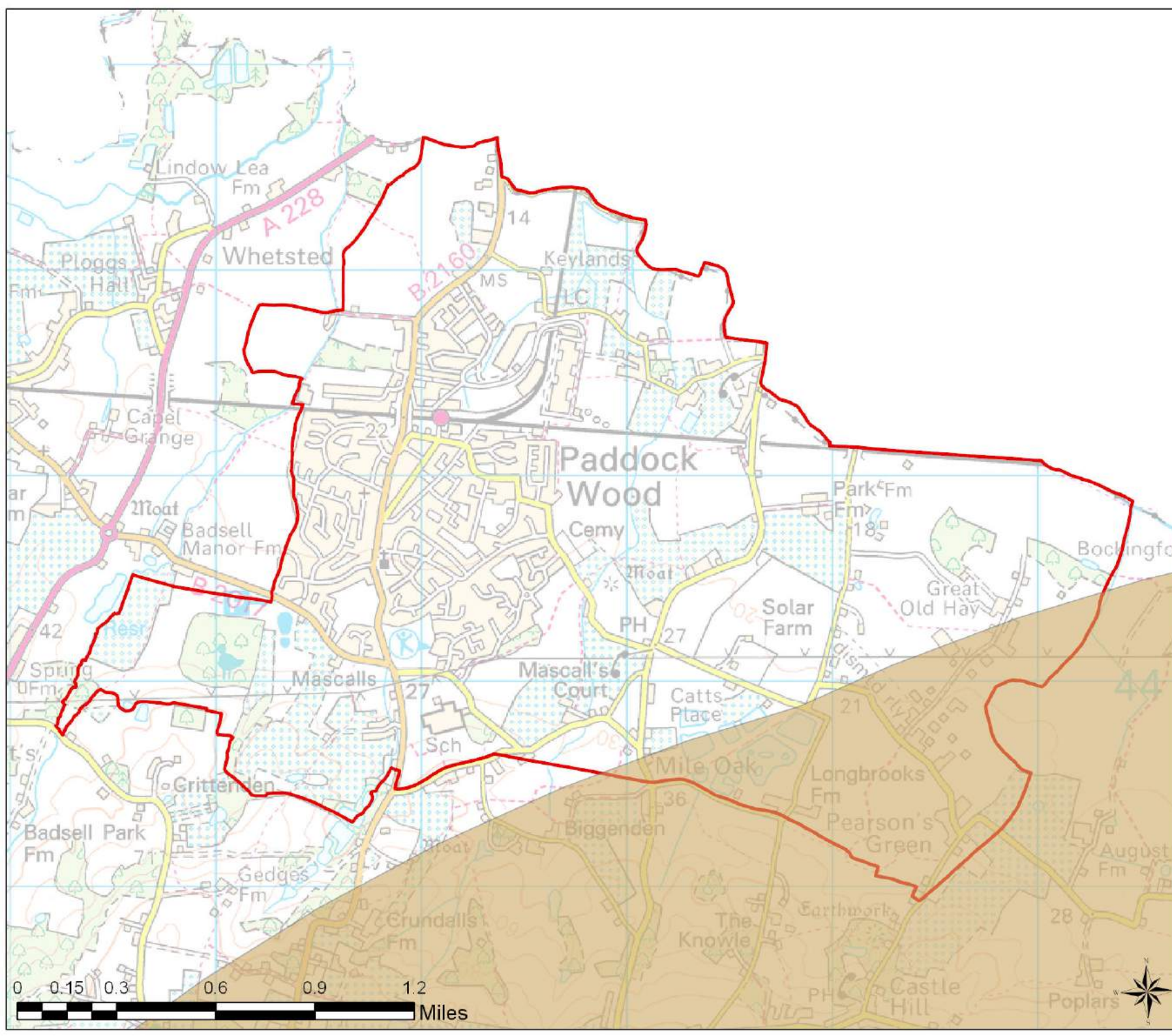
### Parish

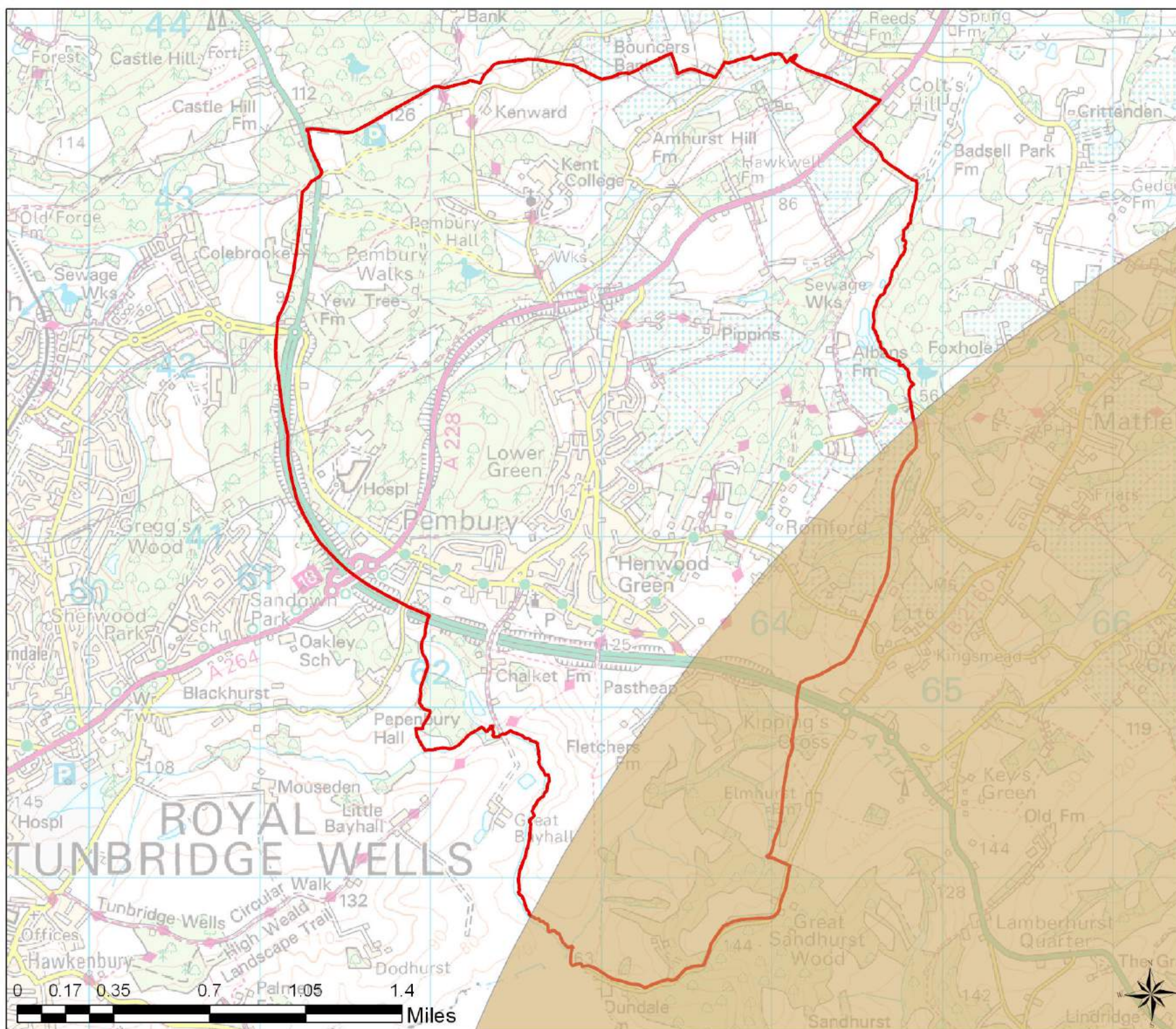
-  Boundary
-  500Ha+ ANGSt (10km)

Tunbridge Wells  
Open Space Study

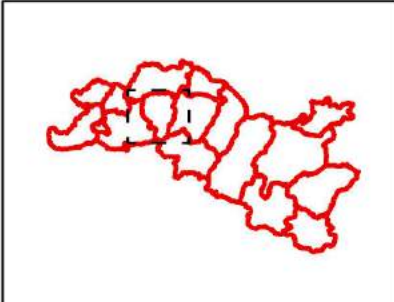
Scale: 1:24,000

Map Produced on: 13-Feb-18





**Pembury  
Access Buffers**



**Legend**

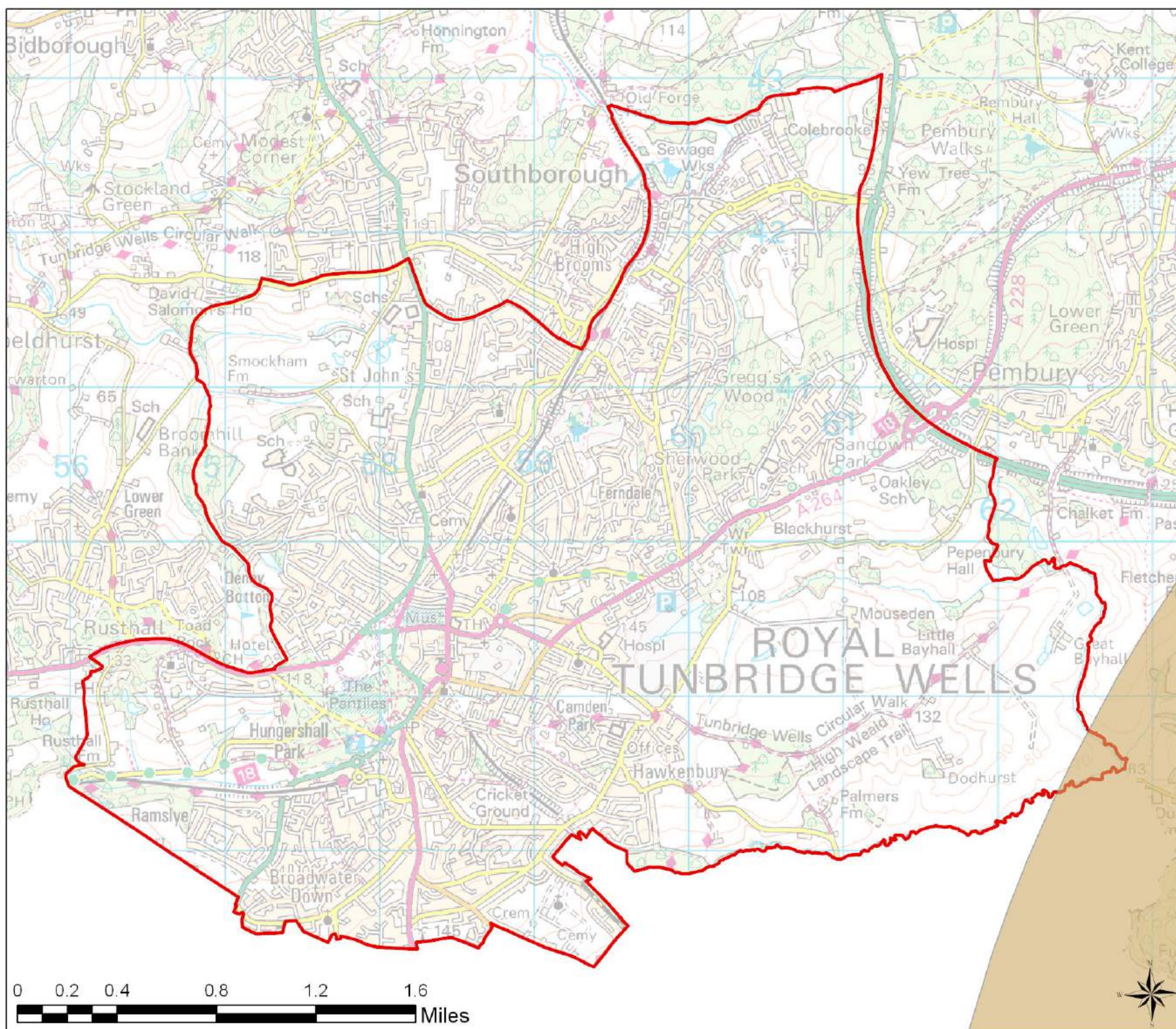
- Parish**
- Boundary
  - 500Ha+ ANGSt (10km)

**Tunbridge Wells  
Open Space Study**

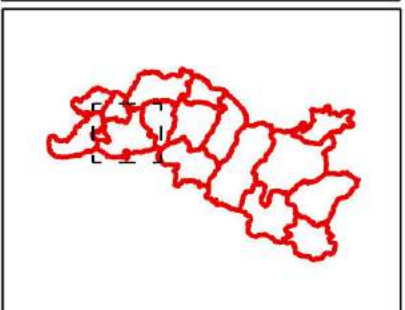
Scale: 1:29,000

Map Produced on: 13-Feb-18





Royal Tunbridge Wells  
Access Buffers



**Legend**

**Parish**

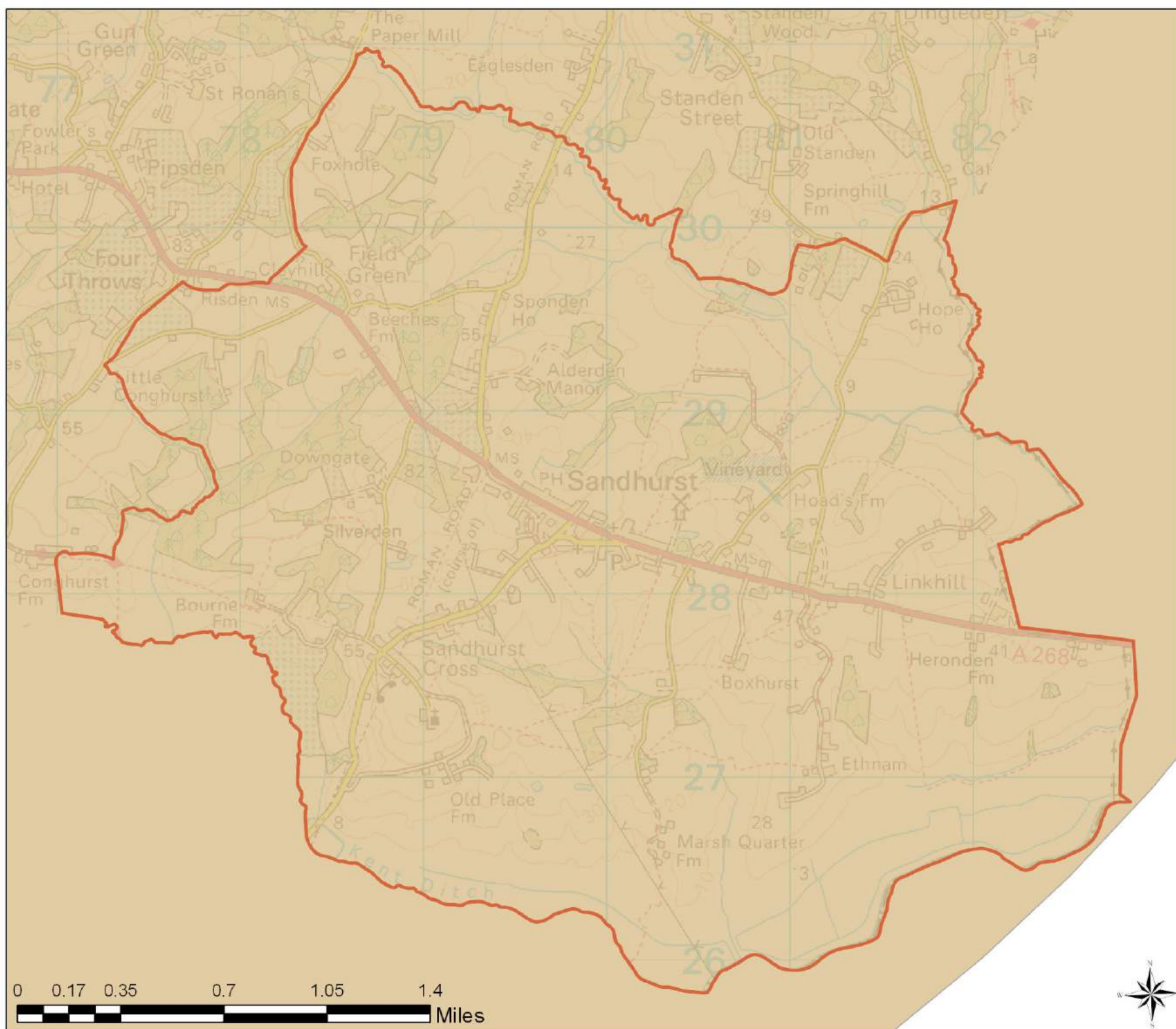
- Boundary
- 500Ha+ ANGSt (10km)

Tunbridge Wells  
Open Space Study

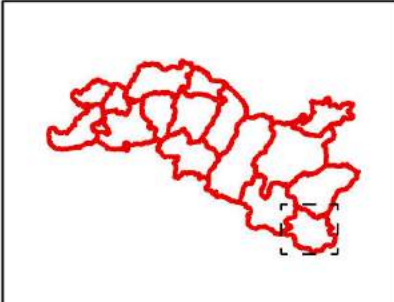
Scale: 1:32,000

Map Produced on: 13-Feb-18





**Sandhurst  
Access Buffers**



**Legend**

**Parish**

- Boundary
- 500Ha+ ANGSt (10km)

Tunbridge Wells  
Open Space Study

Scale: 1:27,000

Map Produced on: 13-Feb-18

