

Town and Country Planning (General Permitted Development) Order 2015, as amended

Immediate direction made under Article 4(1)

WHEREAS Tunbridge Wells Borough Council being the appropriate local planning authority within the meaning of article 4(5) of the Town and Country Planning (General Permitted Development) (England) Order 2015, as amended, are satisfied that it is expedient that development of the description(s) set out in the Schedule below should not be carried out on the **Land associated with Obury Farm Maidstone Road Pembury Tunbridge Wells Kent TN2 4AD** shown edged red on the plan appended at Appendix A, unless planning permission is granted on an application made under Part III of the Town and Country Planning Act 1990, as amended.

NOW THEREFORE the said Council in pursuance of the power conferred on them by article 4(1) of the Town and Country Planning (General Permitted Development) (England) Order 2015 as amended, hereby direct that the permission granted by Article 3 of the said Order shall not apply to development on the said land of the description(s) set out in the Schedule below.

THIS DIRECTION is made under Article 4(1) of the said Order and, in accordance with Paragraph 2(5) of Schedule 3, shall remain in force until **16th November 2024** (being six months from the date of this direction) and shall then expire unless it has been confirmed by the appropriate local planning authority in accordance with Paragraphs 1(9), 1(10) and 2(6) of Schedule 3 before the end of the six month period.


SCHEDULE

- (i) The erection, construction, improvement or alteration of a gate, fence, wall or other means of enclosure, being development comprised within Class A of Part 2 of Schedule 2 to the said Order and not being development comprised within any other Class (maintenance of an existing gate, fence, wall or other means of enclosure does not require permission granted on an application).
- (ii) The formation, laying out and construction of a means of access to a highway which is not a trunk road or classified road, where that access is required in connection with development permitted by any Class in Schedule 2 to the said Order other than Class A of Part 2, being development comprised within Class B of Part 2 of Schedule 2 to the said Order and not being development comprised within any other Class.
- (iii) The use of any land for any purpose for not more than 28 days in total in any calendar year, of which not more than 14 days in total may be for the purposes of (a) the holding of a market and/or (b) motor car and motorcycle racing including trials of speed and practicing for these activities, and the provision on the land of any

moveable structure for the purposes of the permitted use, being development comprised within Class B of Part 4 of Schedule 2 to the said Order and not being development comprised within any other Class.

**Made under the Common Seal of Tunbridge Wells Borough Council
this 16th day of May 2024**

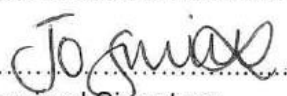
The Common Seal of the Council was
affixed to this Direction in the presence of


.....
Authorised signatory



**Confirmed under the Common Seal of Tunbridge Wells Borough Council
this 22nd day of October 2024**

The Common Seal of the Council was
affixed to this Direction in the presence of

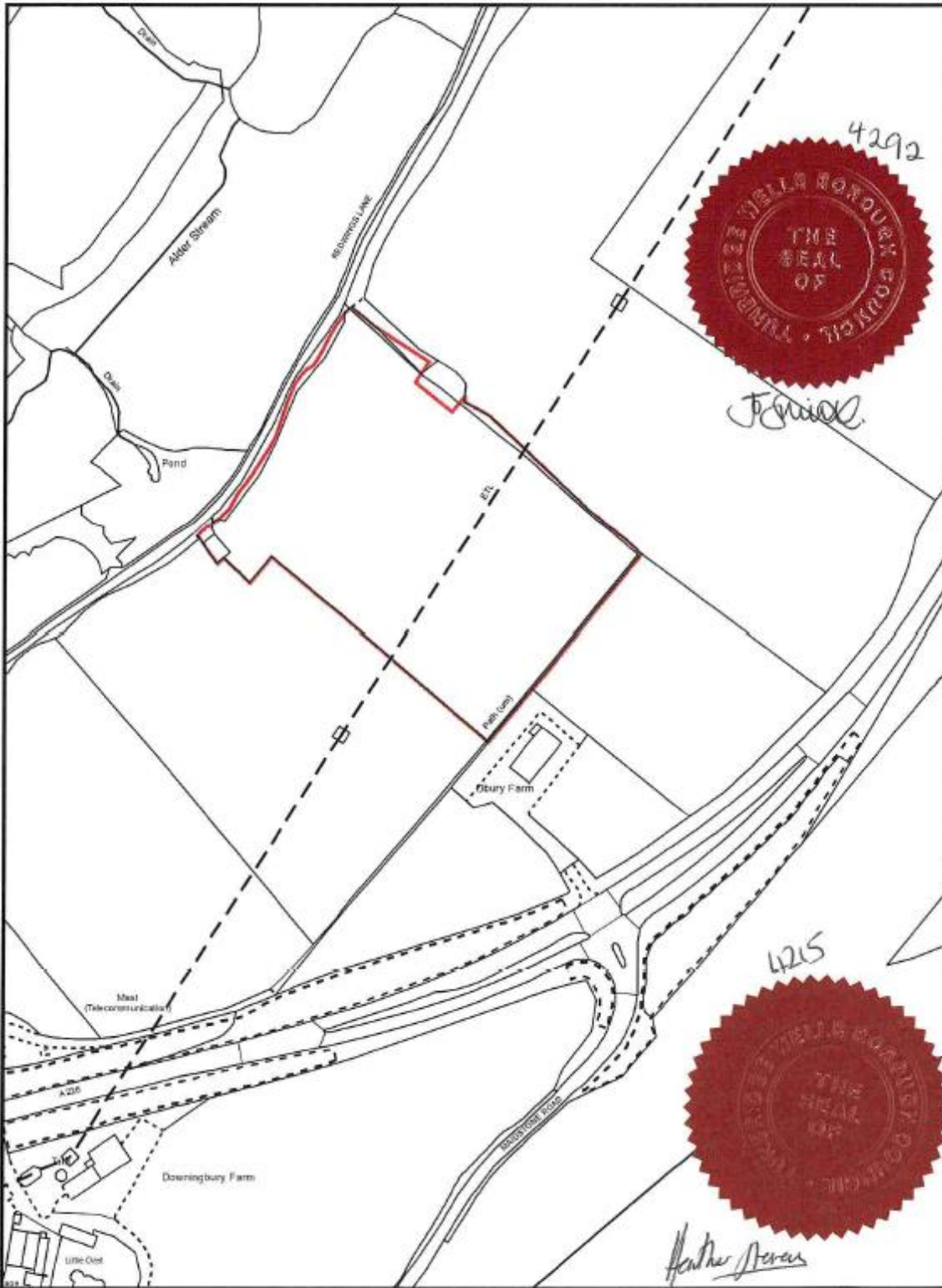

.....
Authorised Signatory



ARTICLE 4 DIRECTION



Obury Farm Maidstone Road Pembury Tunbridge Wells Kent TN2 4AD



Scale 1:2,500

© Crown copyright and database rights 2014 Ordnance Survey 100034208

Map Dated: April 2024