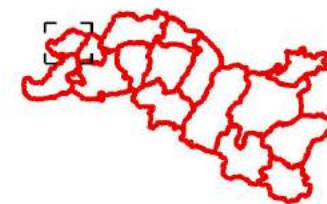


# Allotments



(720m Linear Buffers)

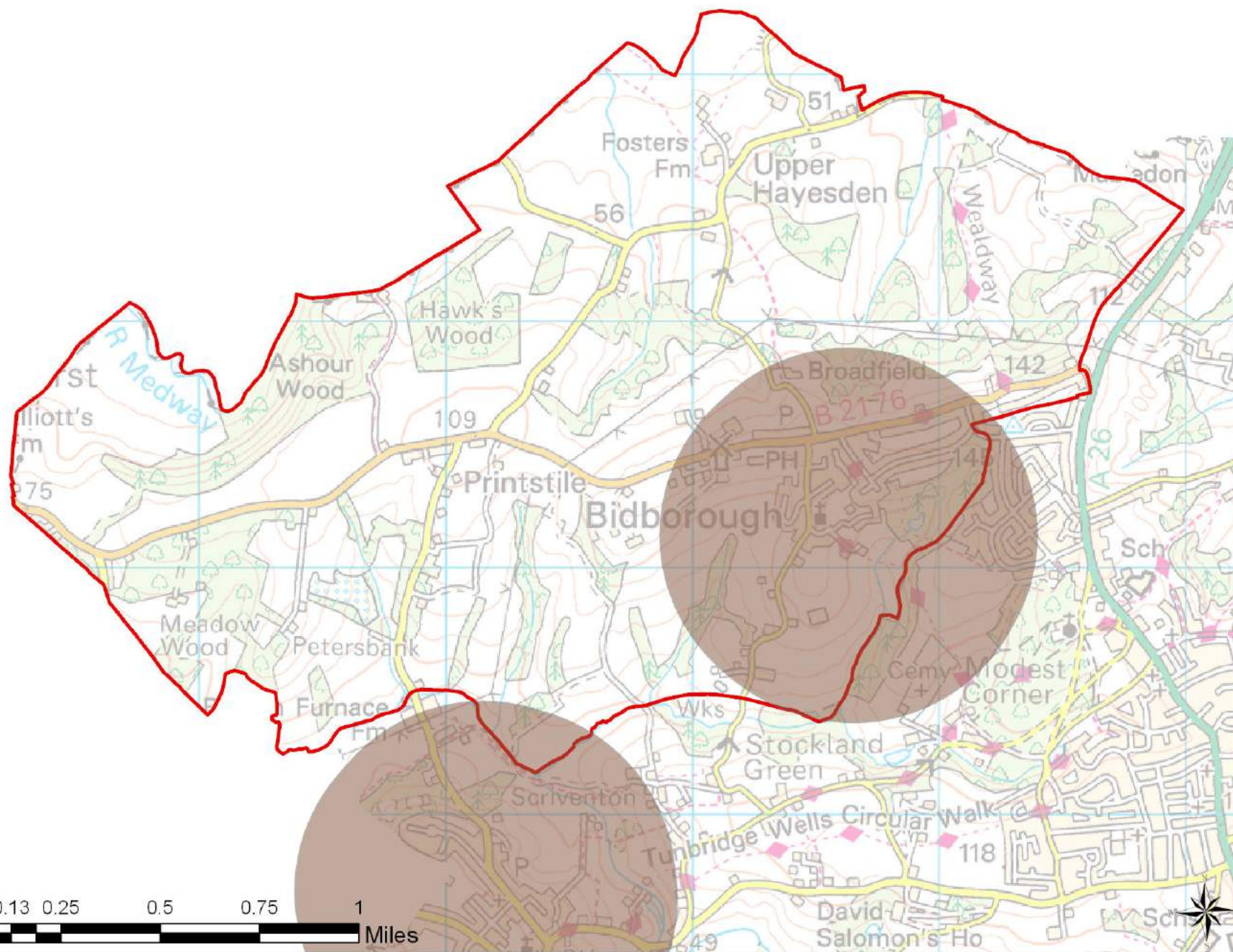
# Bidborough Access Buffers



## Legend

### Parish

-  Boundary
-  Allotments (720m)

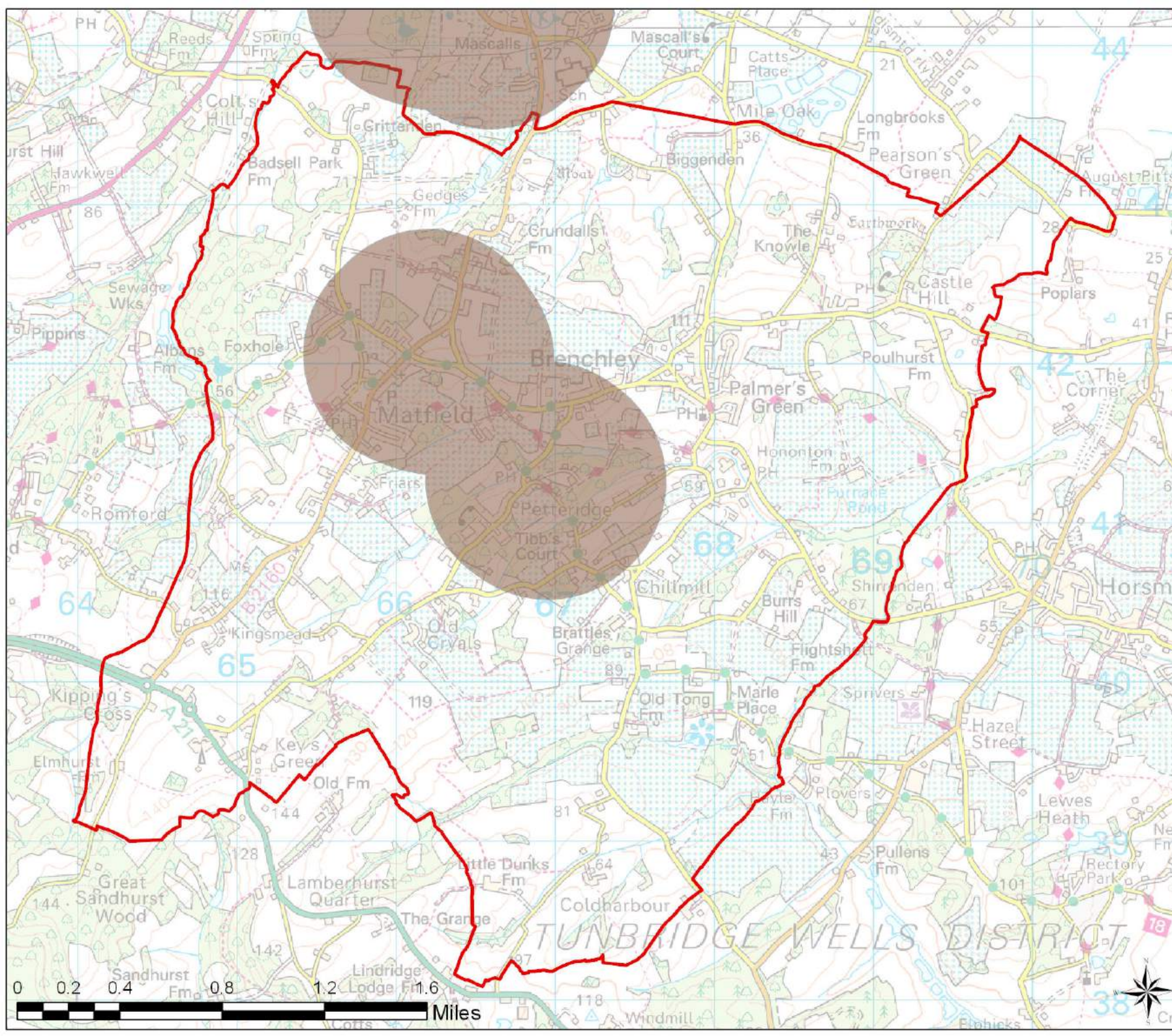


Tunbridge Wells  
Open Space Study

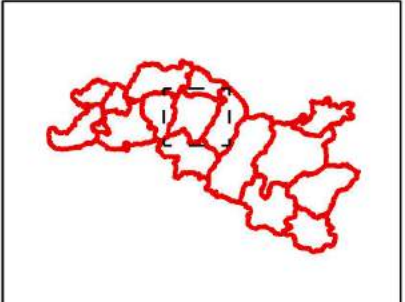
Scale: 1:22,000

Map Produced on: 13-Feb-18





**Brechley  
Access Buffers**



**Legend**

**Parish**

- Boundary
- Allotments (720m)

Tunbridge Wells  
Open Space Study

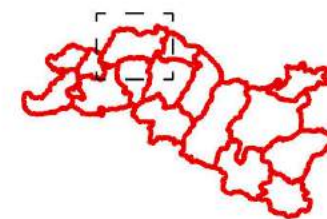
Scale: 1:31,000

Map Produced on: 13-Feb-18

Tunbridge  
Wells  
Borough  
Council



**ethos**  
Environmental Planning

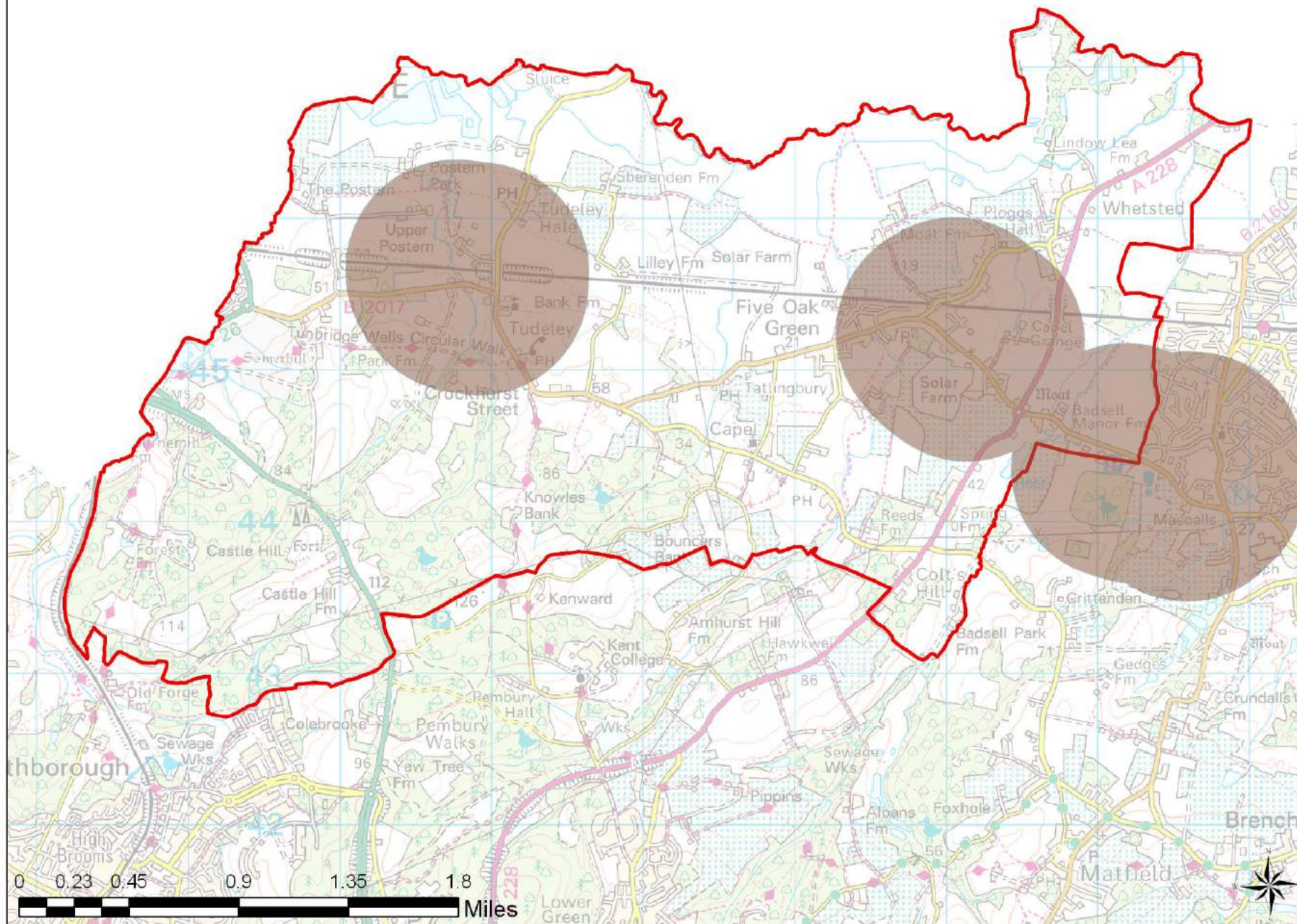
# Capel Access Buffers



## Legend

### Parish

-  Boundary
-  Allotments (720m)



Tunbridge Wells  
Open Space Study

Scale: 1:36,000

Map Produced on: 13-Feb-18



# Cranbrook & Sissinghurst Access Buffers



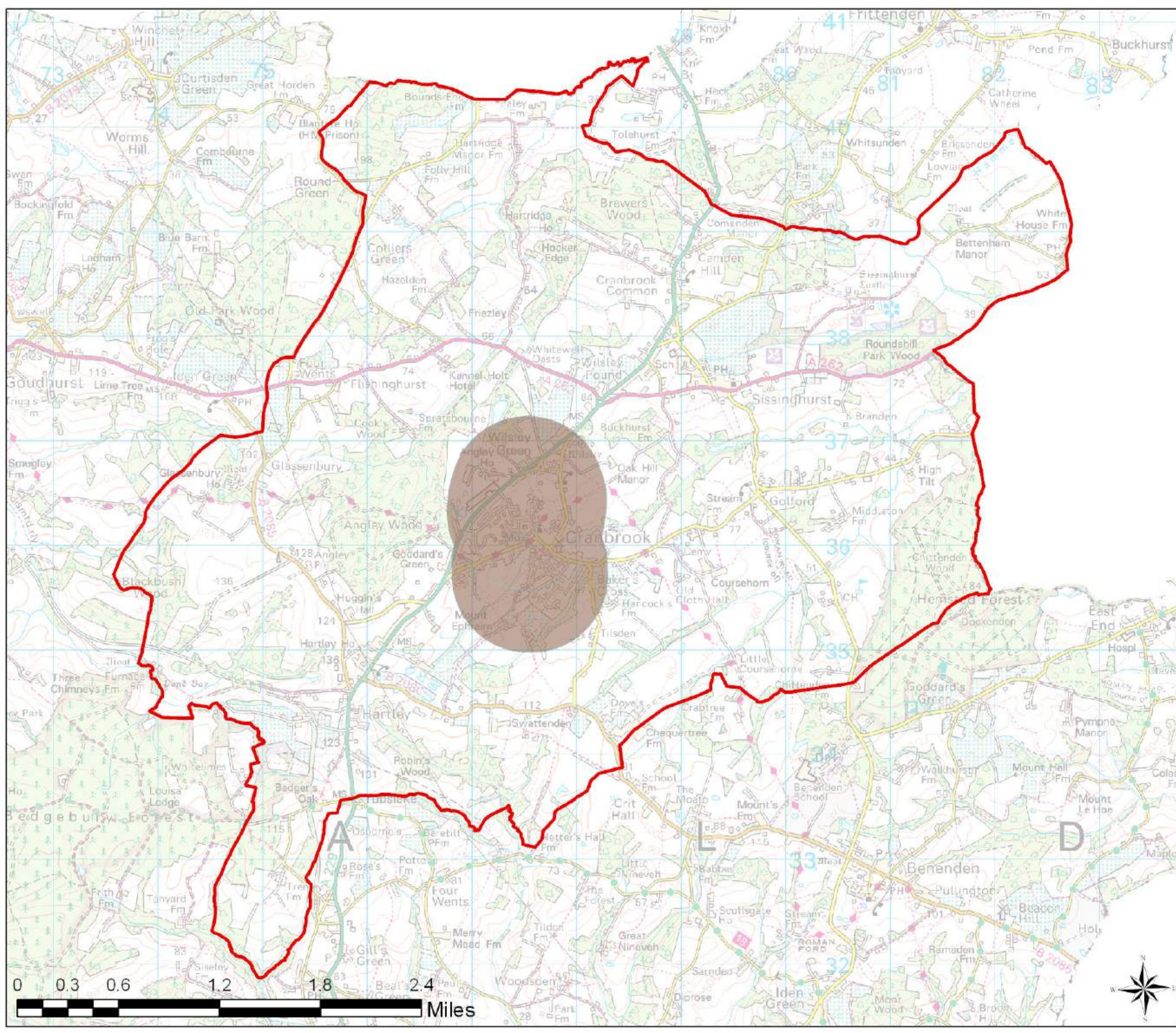
## Legend

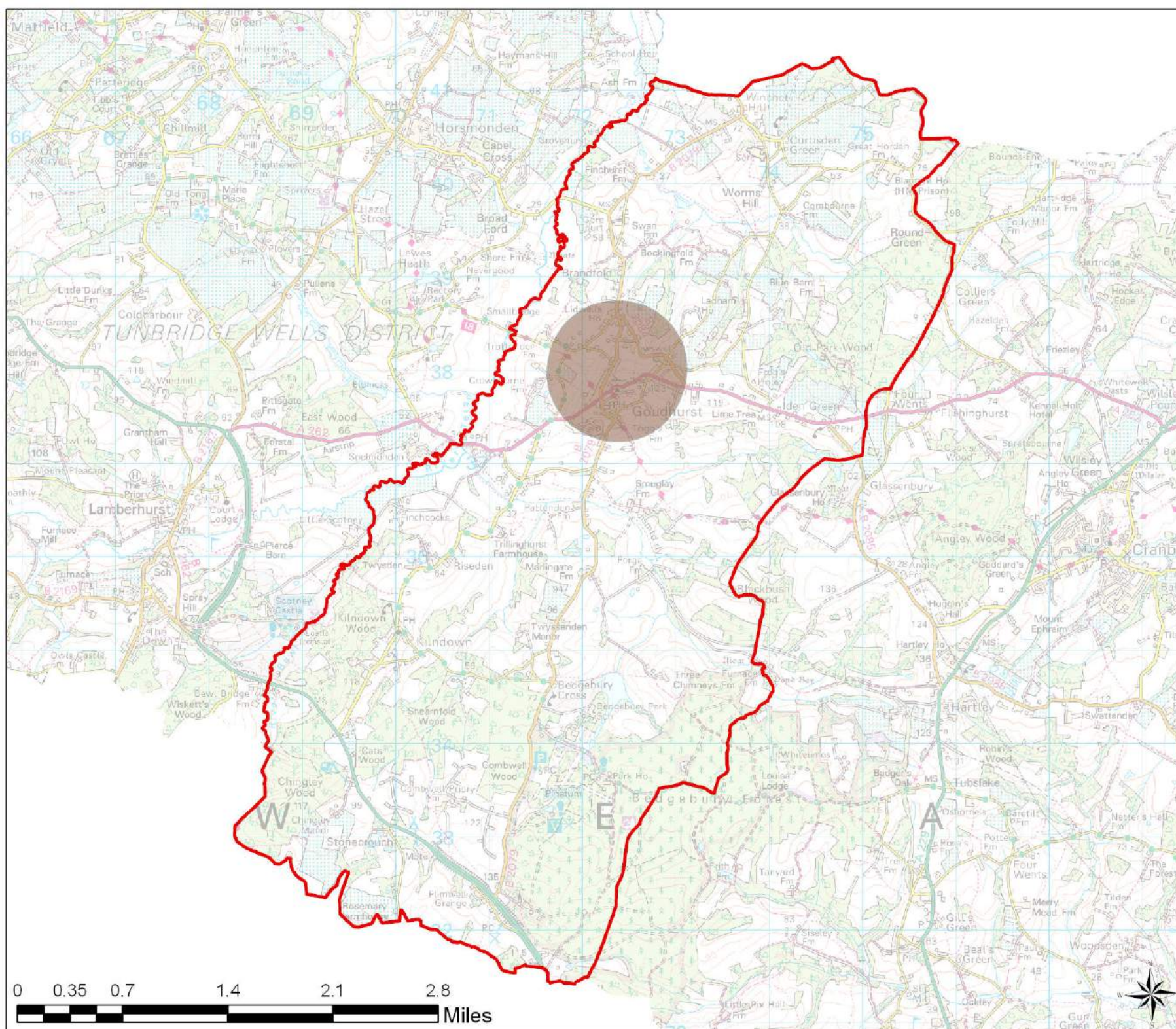
- Parish
-  Boundary
-  Allotments (720m)

## Tunbridge Wells Open Space Study

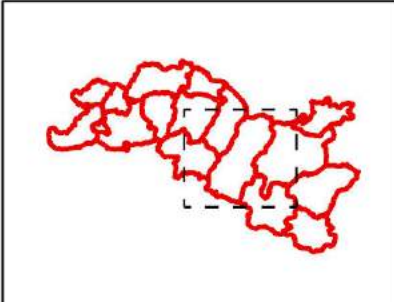
Scale: 1:47,000

Map Produced on: 13-Feb-18





**Goudhurst  
Access Buffers**



**Legend**

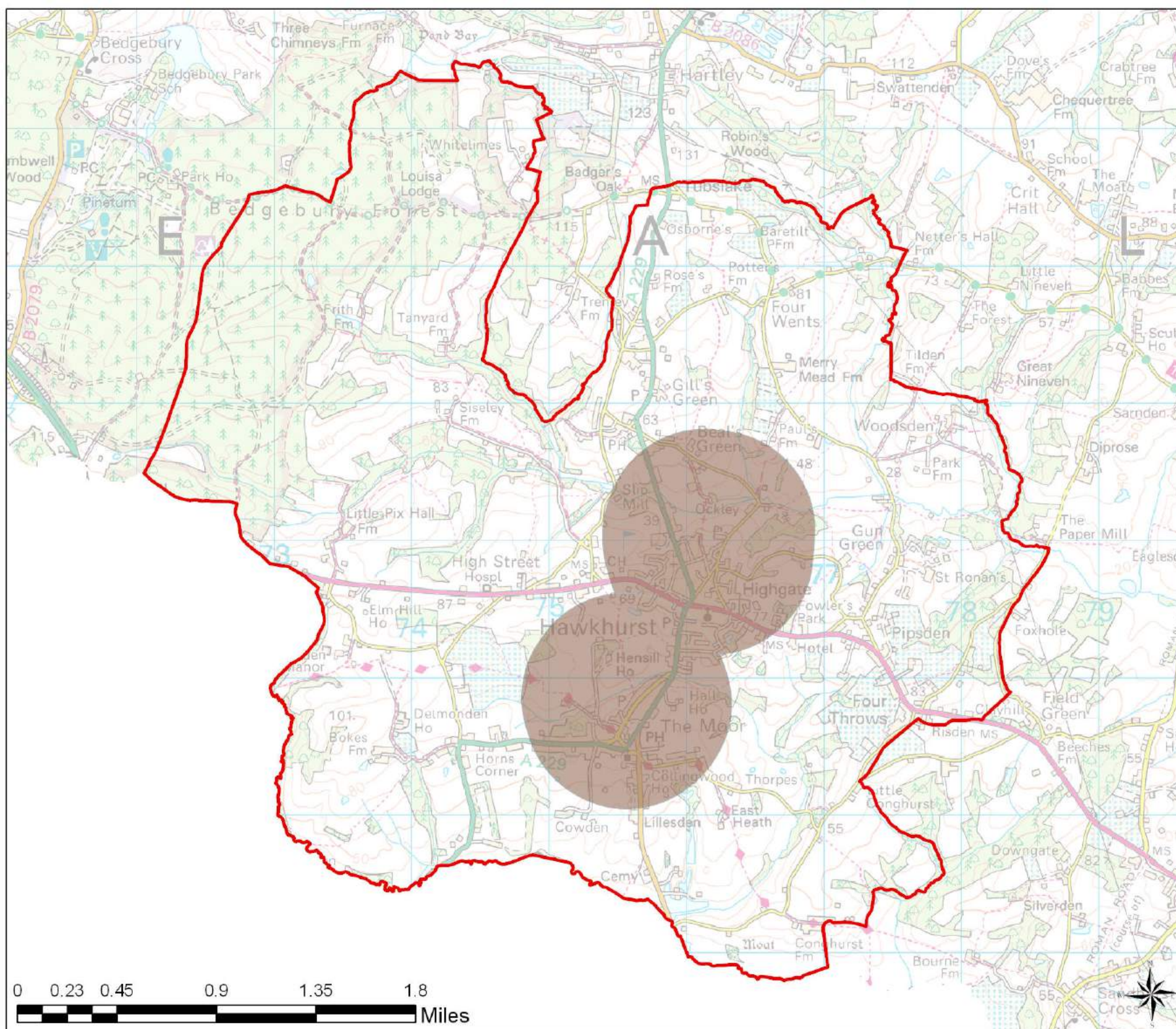
- Parish**
- Boundary
- Allotments (720m)

**Tunbridge Wells  
Open Space Study**

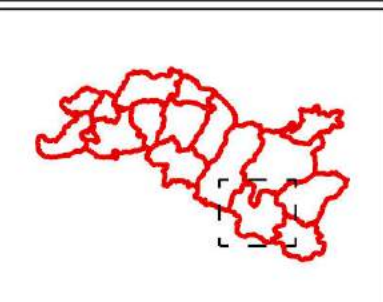
Scale: 1:53,000

Map Produced on: 13-Feb-18





Hawkhurst  
Access Buffers



**Legend**

**Parish**

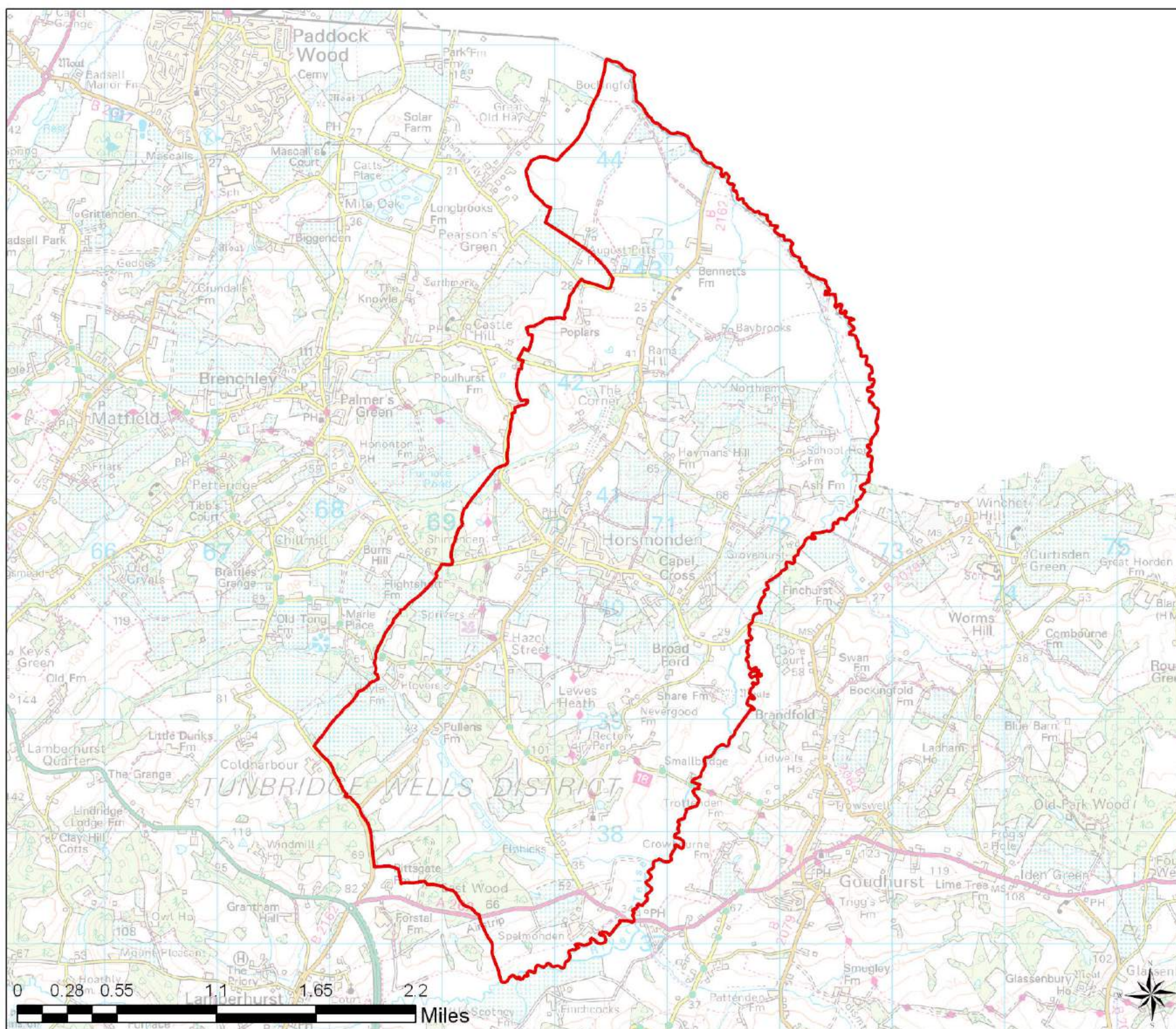
- Boundary
- Allotments (720m)

Tunbridge Wells  
Open Space Study

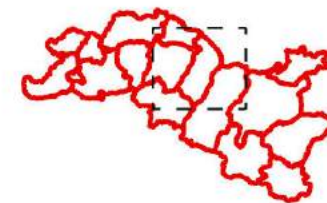
Scale: 1:36,000

Map Produced on: 13-Feb-18





## Horsmonden Access Buffers



### Legend

#### Parish

- Boundary
- Allotments (720m)

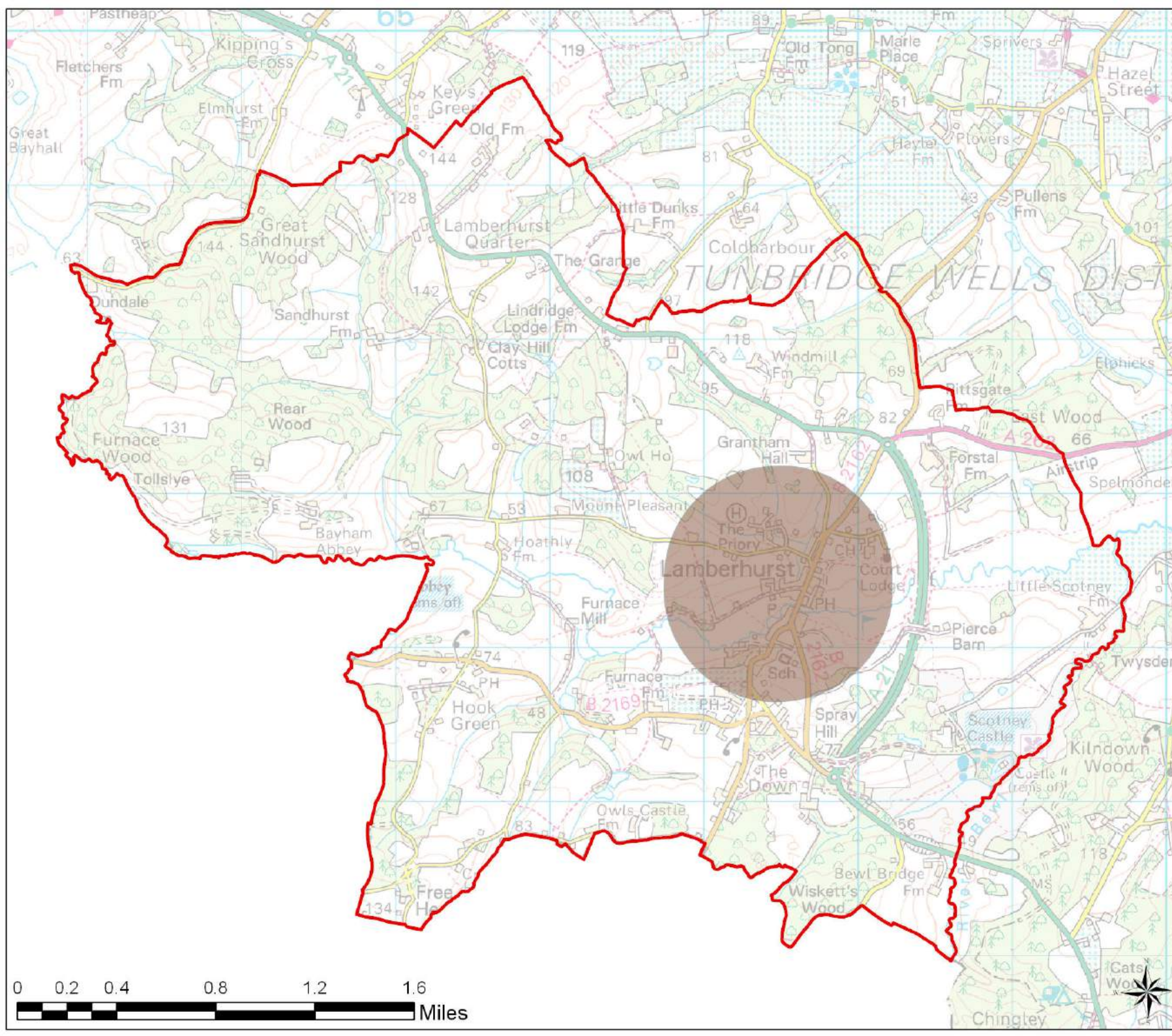
### Tunbridge Wells Open Space Study

Scale: 1:44,000

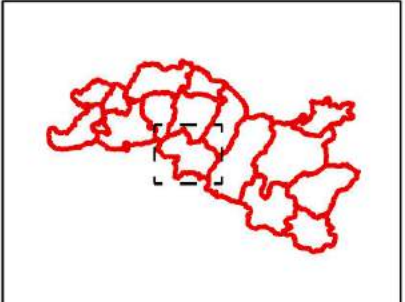
Map Produced on: 13-Feb-18







**Lamberhurst  
Access Buffers**



**Legend**

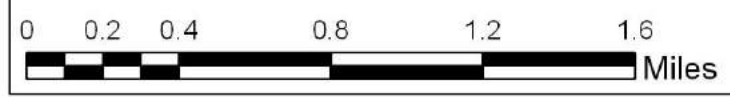
**Parish**

- Boundary
- Allotments (720m)

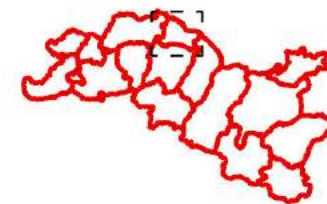
Tunbridge Wells  
Open Space Study

Scale: 1:32,000

Map Produced on: 13-Feb-18





# Paddock Wood Access Buffers



## Legend

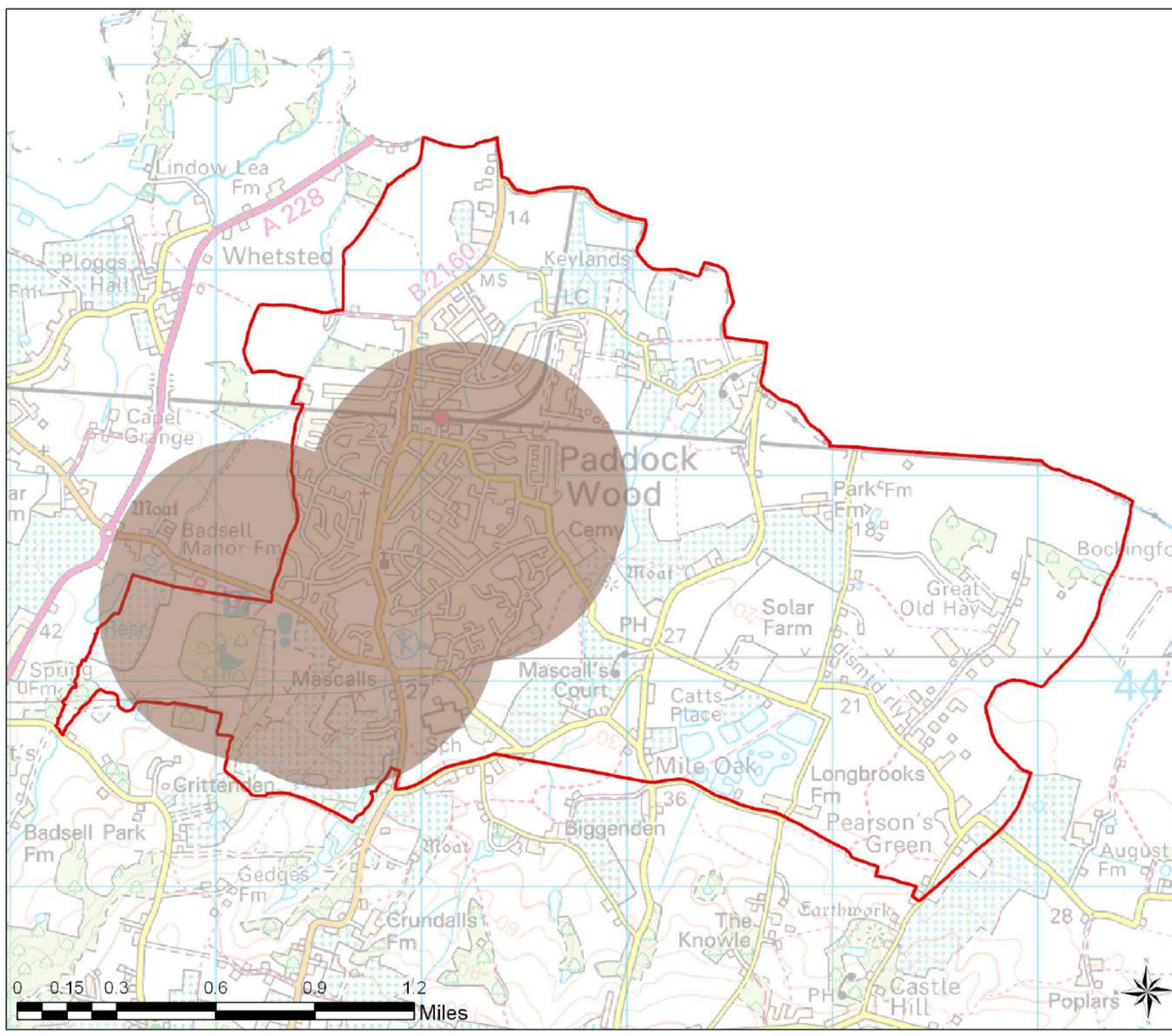
### Parish

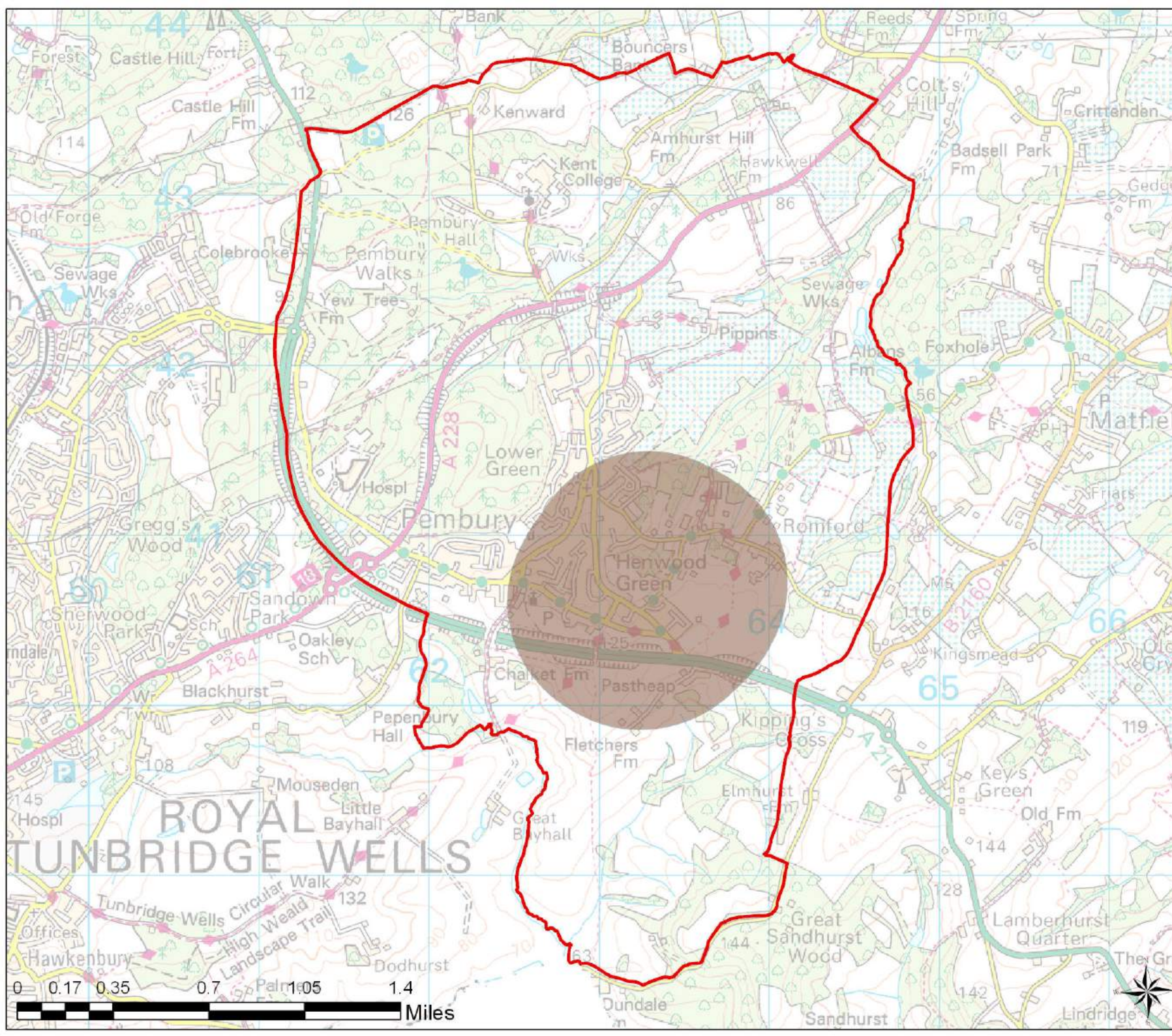
-  Boundary
-  Allotments (720m)

Tunbridge Wells  
Open Space Study

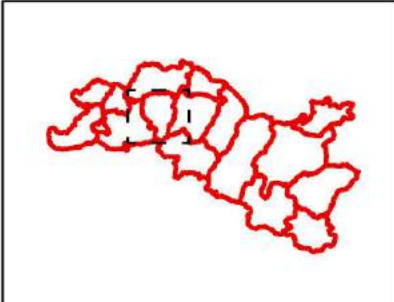
Scale: 1:24,000

Map Produced on: 13-Feb-18





**Pembury  
Access Buffers**



**Legend**

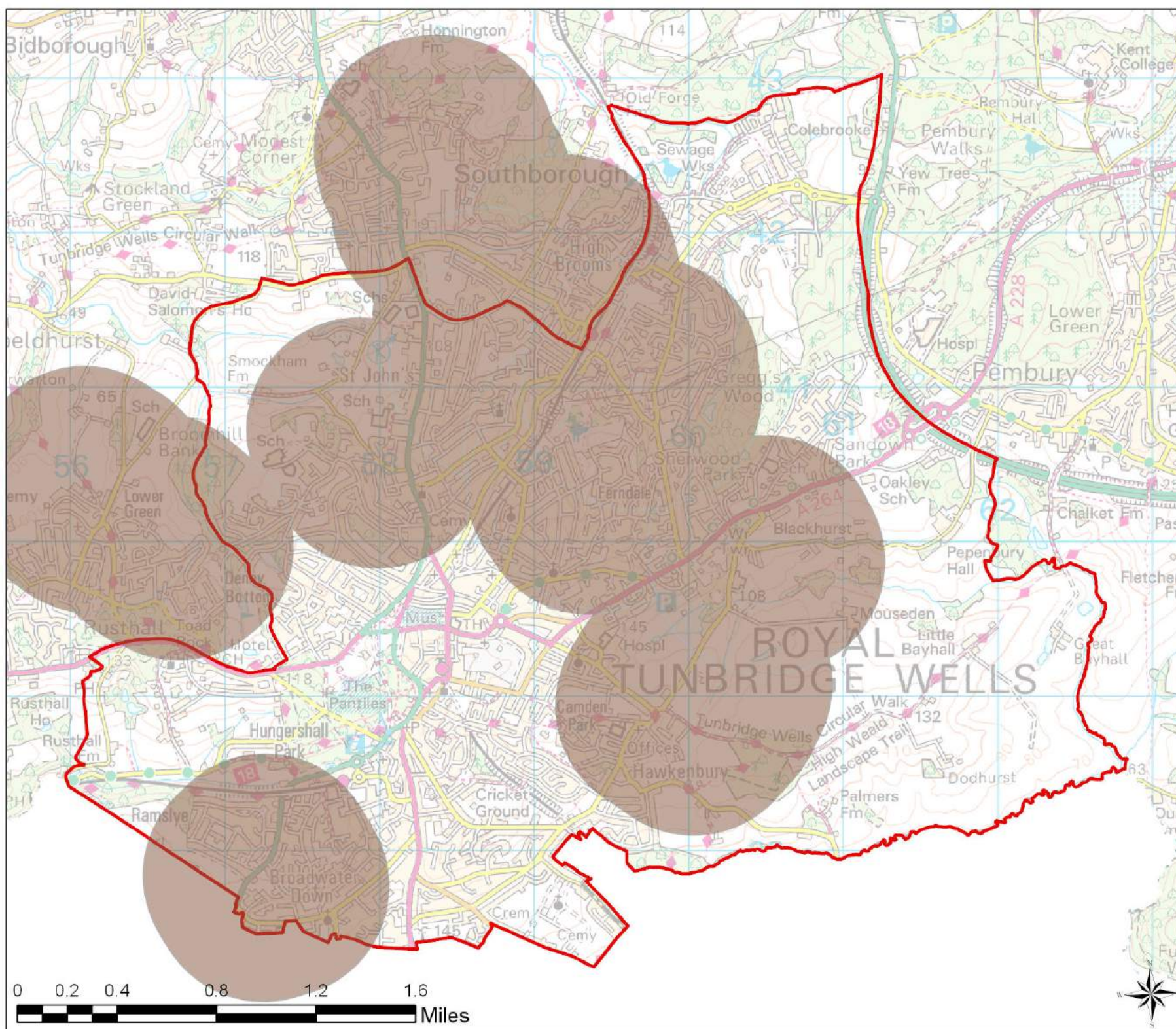
- Parish**
- Boundary
  - Allotments (720m)

**Tunbridge Wells  
Open Space Study**

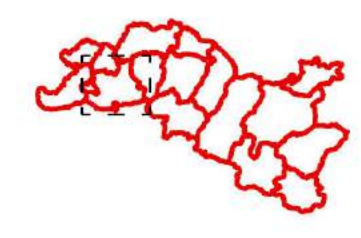
Scale: 1:29,000

Map Produced on: 13-Feb-18





Royal Tunbridge Wells  
Access Buffers



**Legend**

**Parish**

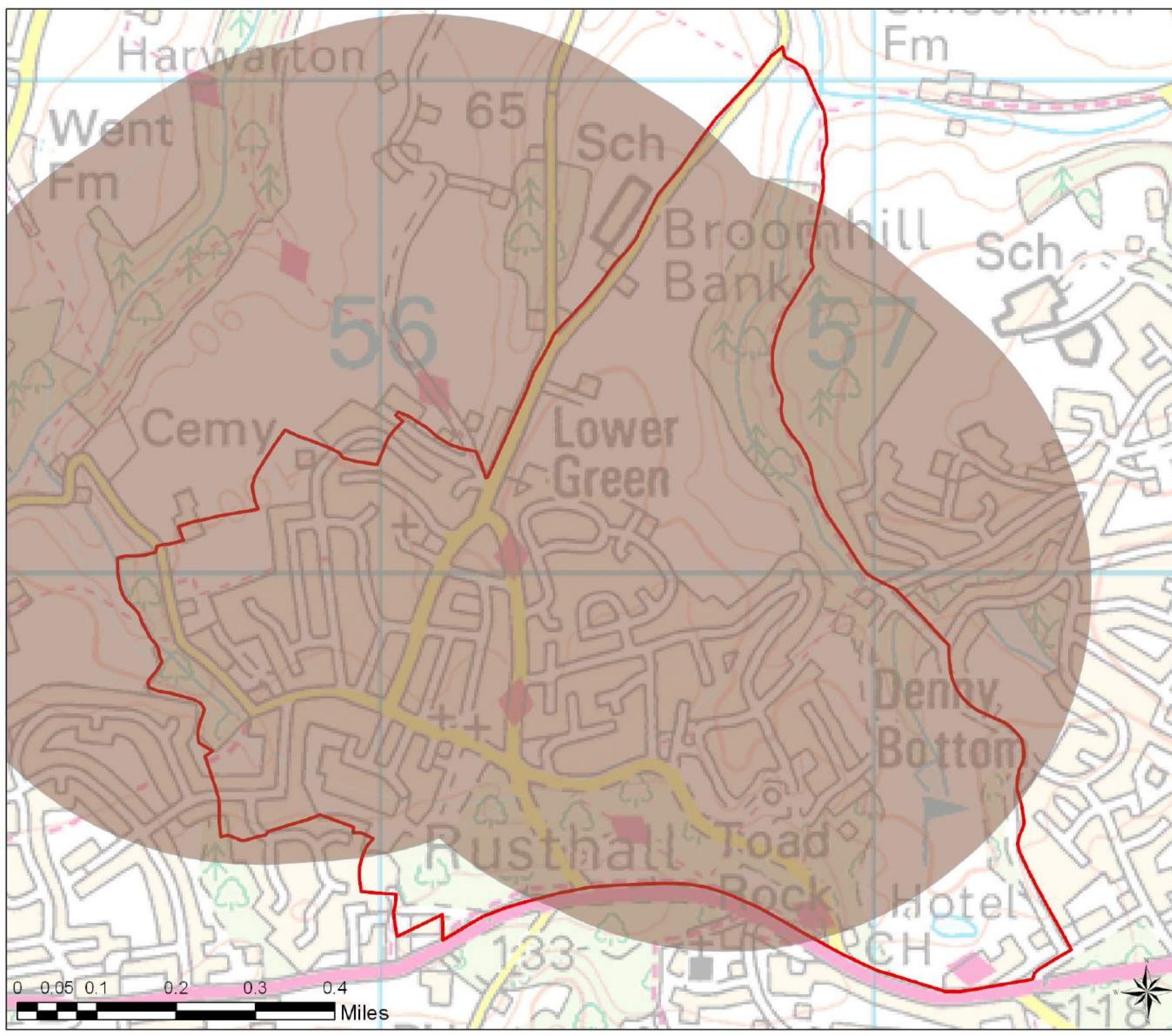
- Boundary
- Allotments (720m)

Tunbridge Wells  
Open Space Study

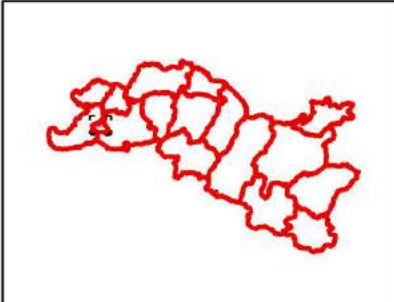
Scale: 1:32,000

Map Produced on: 13-Feb-18





Rusthall  
Access Buffers



Legend

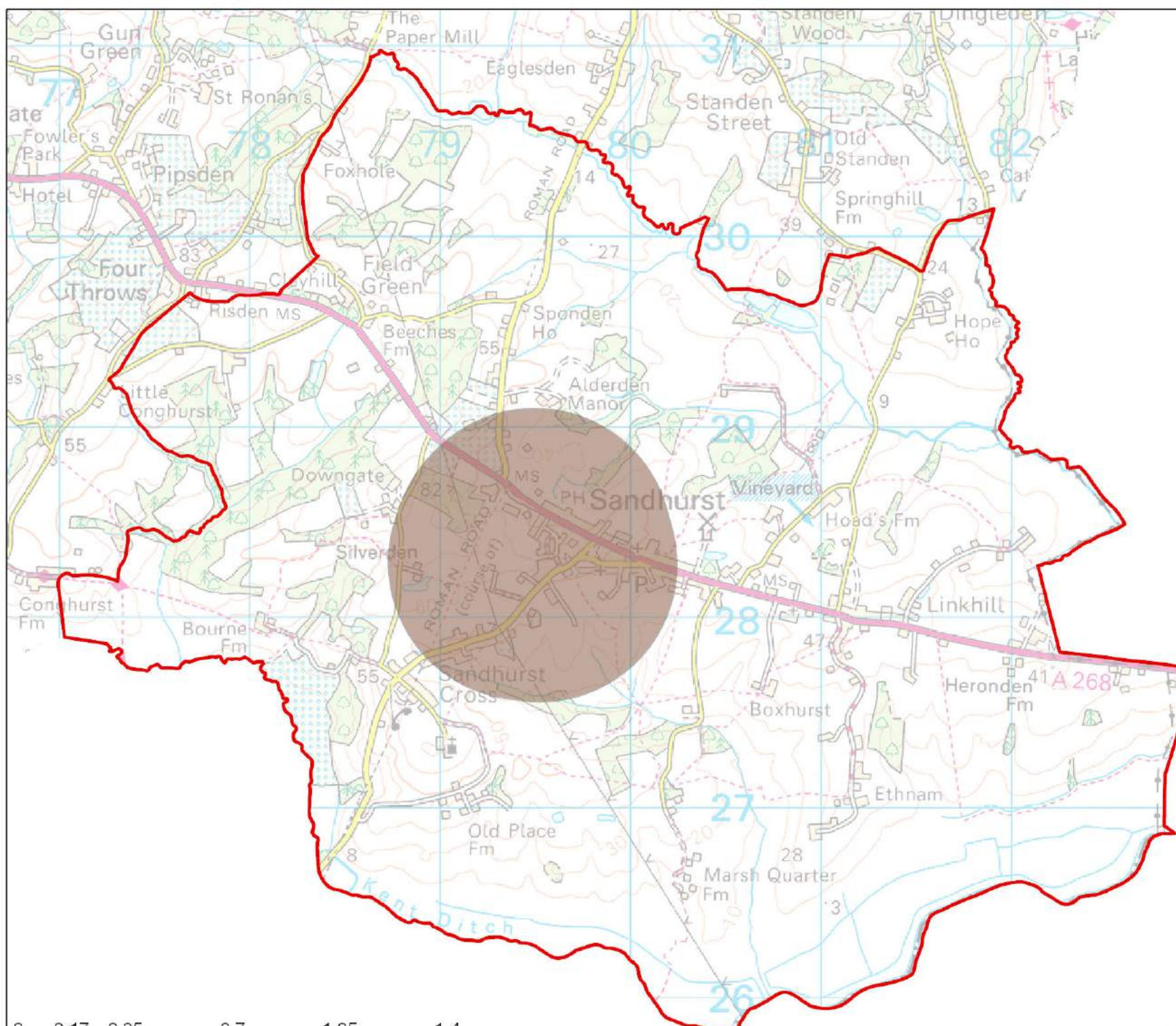
- Parish
- Boundary
  - Allotments (720m)

Tunbridge Wells  
Open Space Study

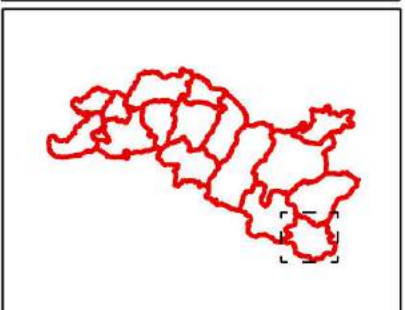
Scale: 1:10,000

Map Produced on: 13-Feb-18





**Sandhurst  
Access Buffers**



**Legend**

**Parish**

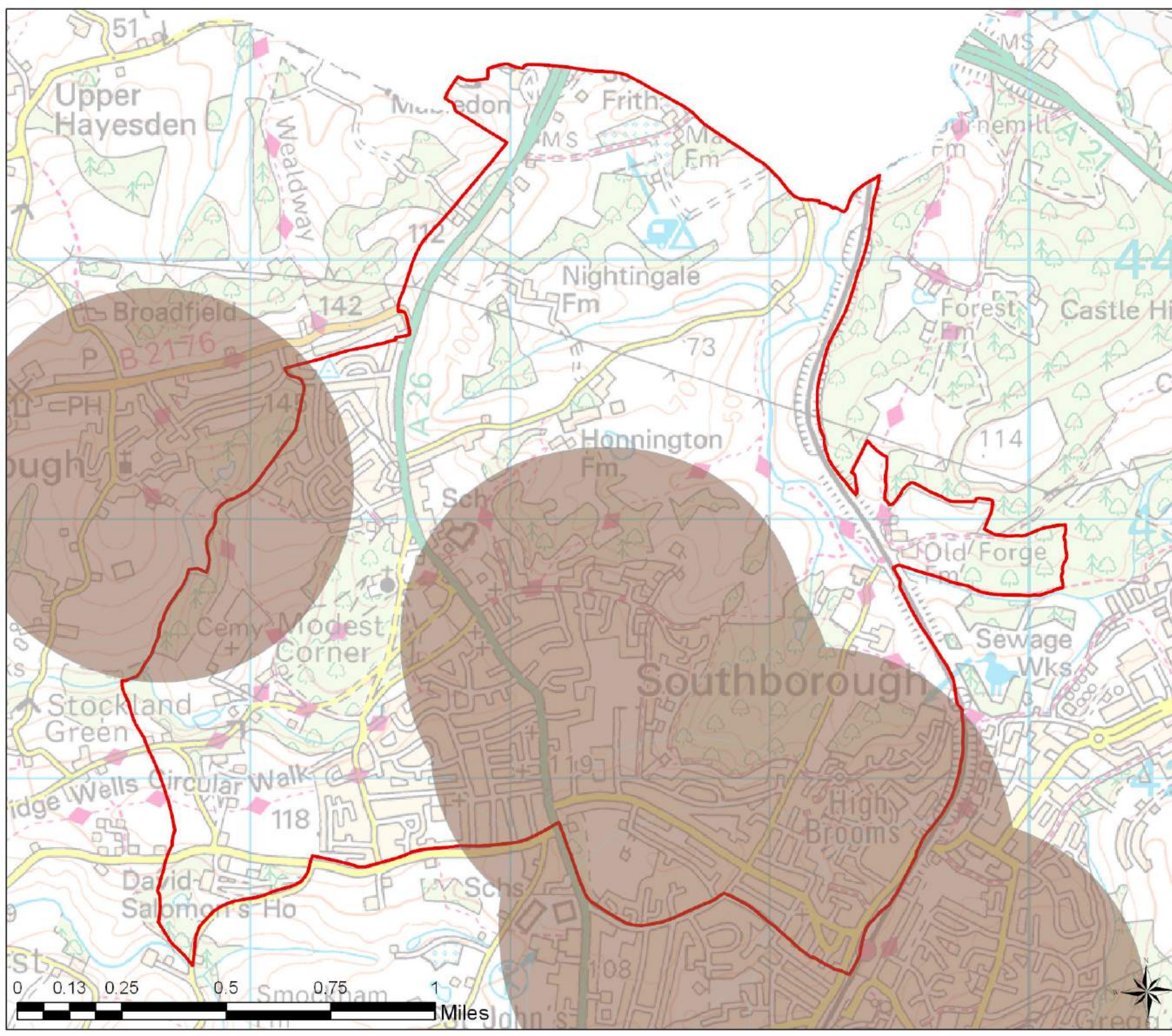
- Boundary
- Allotments (720m)

Tunbridge Wells  
Open Space Study

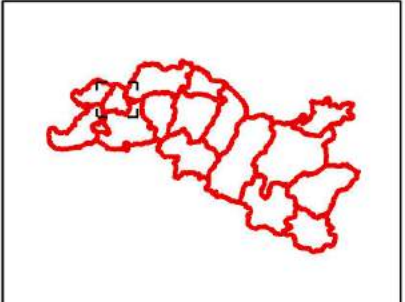
Scale: 1:27,000

Map Produced on: 13-Feb-18





Southborough  
Access Buffers



Legend

Parish

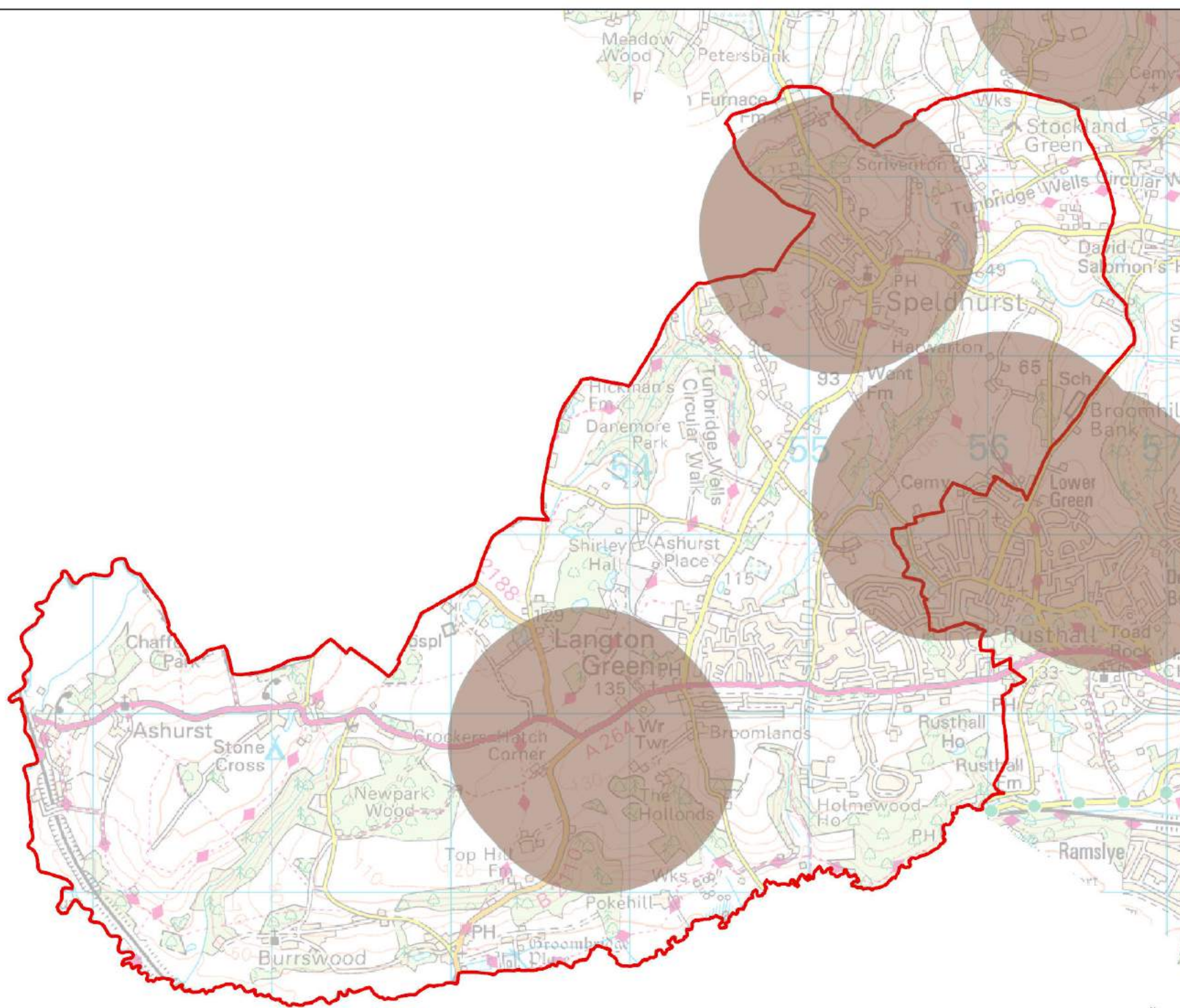
- Boundary
- Allotments (720m)

Tunbridge Wells  
Open Space Study

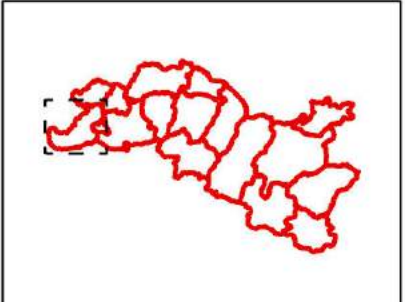
Scale: 1:19,000

Map Produced on: 13-Feb-18





Speldhurst  
Access Buffers



**Legend**

**Parish**

- Boundary
- Allotments (720m)

Tunbridge Wells  
Open Space Study

Scale: 1:29,000

Map Produced on: 13-Feb-18

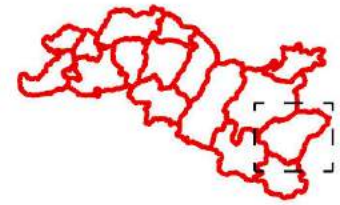




# Amenity Greenspace

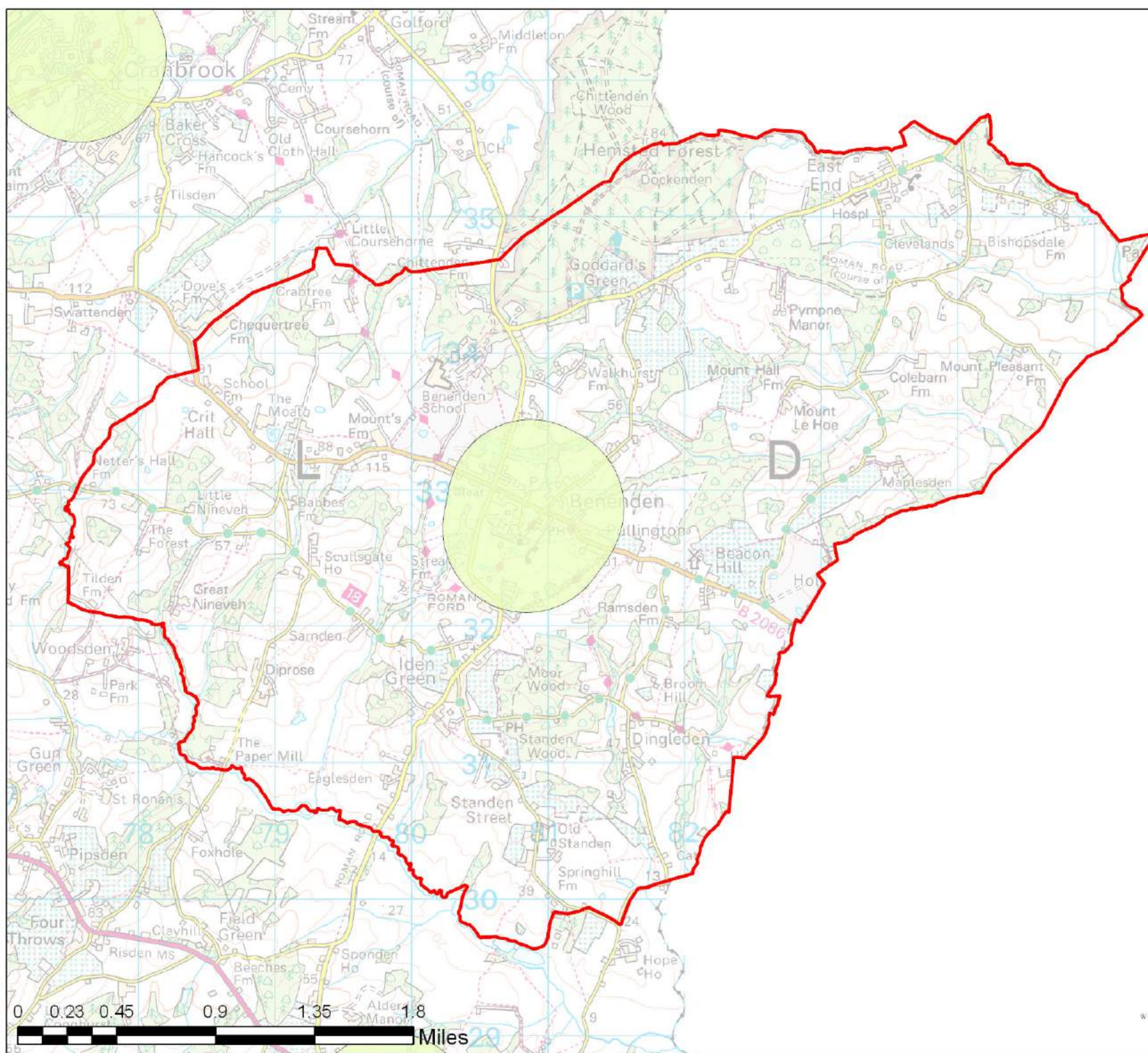
(600m Linear Buffers)

# Benenden Access Buffers



## Legend

- Parish Boundary
- Amenity (600m)



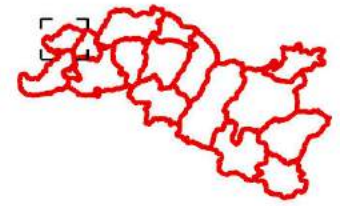
Tunbridge Wells  
Open Space Study

Scale: 1:37,000



Map Produced on: 11-May-18

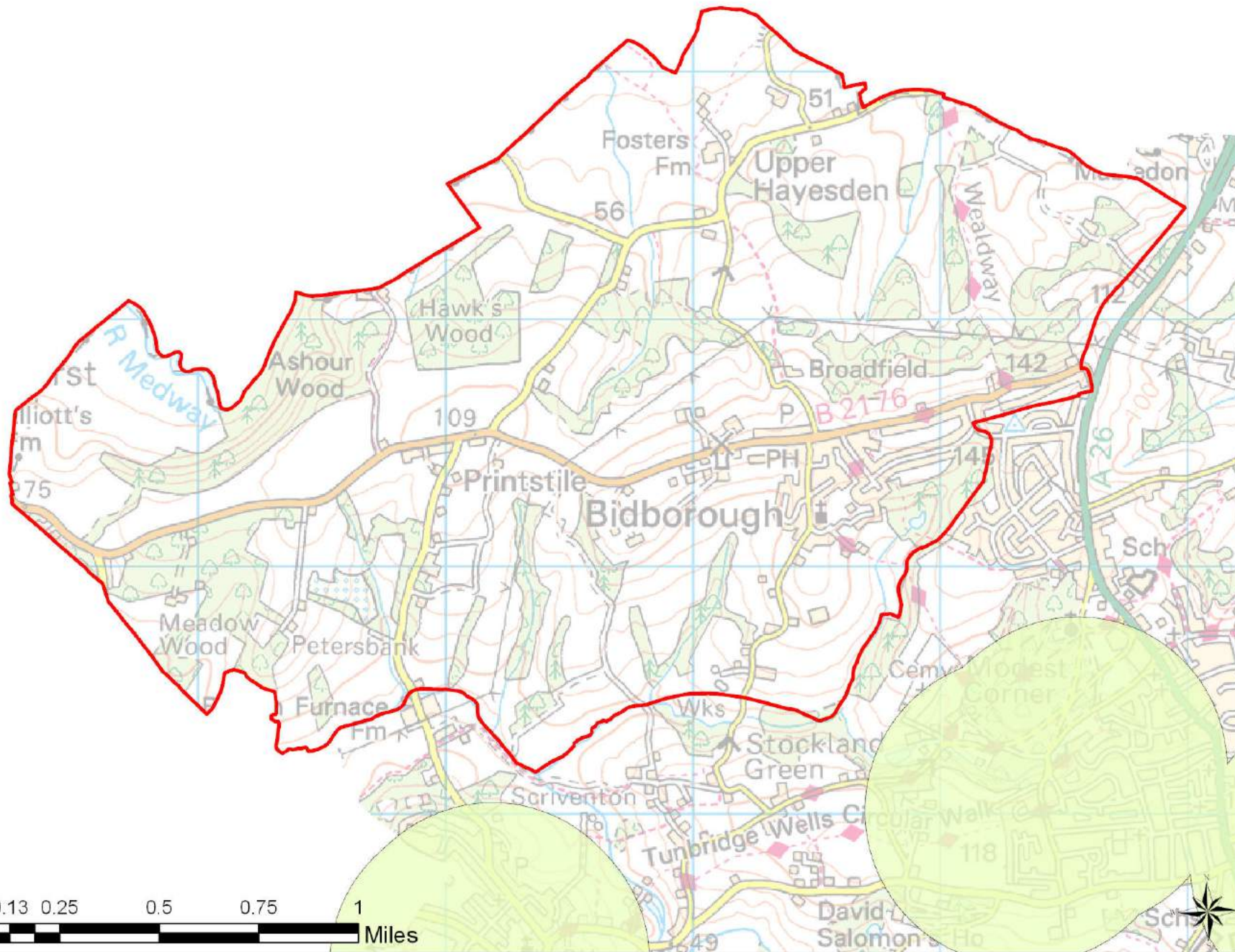


# Bidborough Access Buffers



## Legend

-  Parish Boundary
-  Amenity (600m)

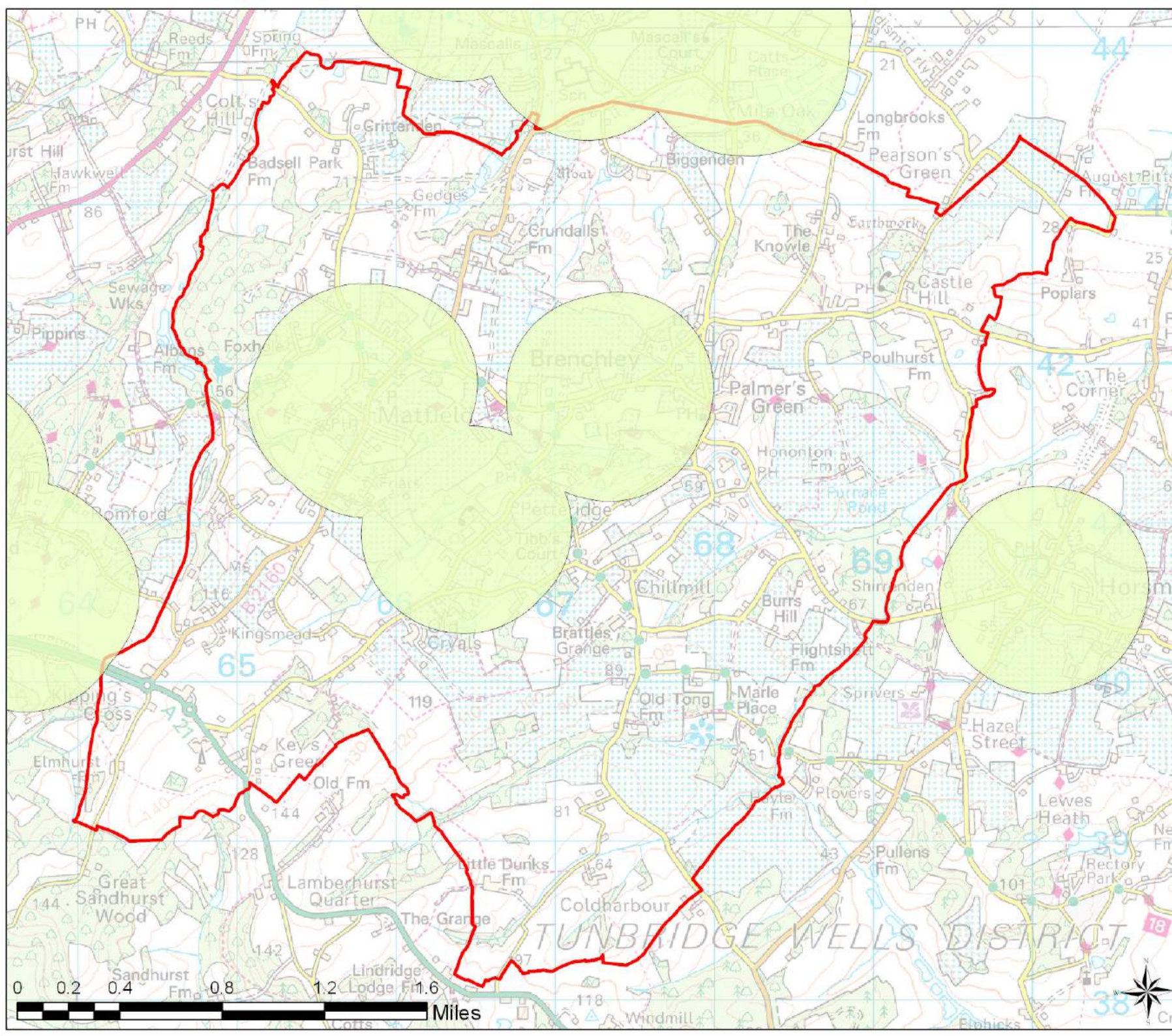


Tunbridge Wells  
Open Space Study

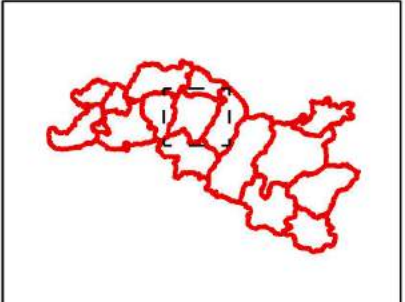
Scale: 1:22,000

Map Produced on: 15-May-18





**Brenchley  
Access Buffers**



**Legend**

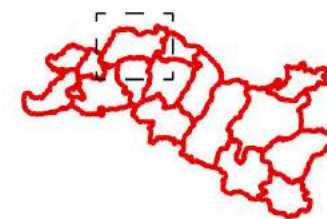
- Parish Boundary
- Amenity (600m)

**Tunbridge Wells  
Open Space Study**

**Scale: 1:31,000**

**Map Produced on: 11-May-18**

# Capel Access Buffers



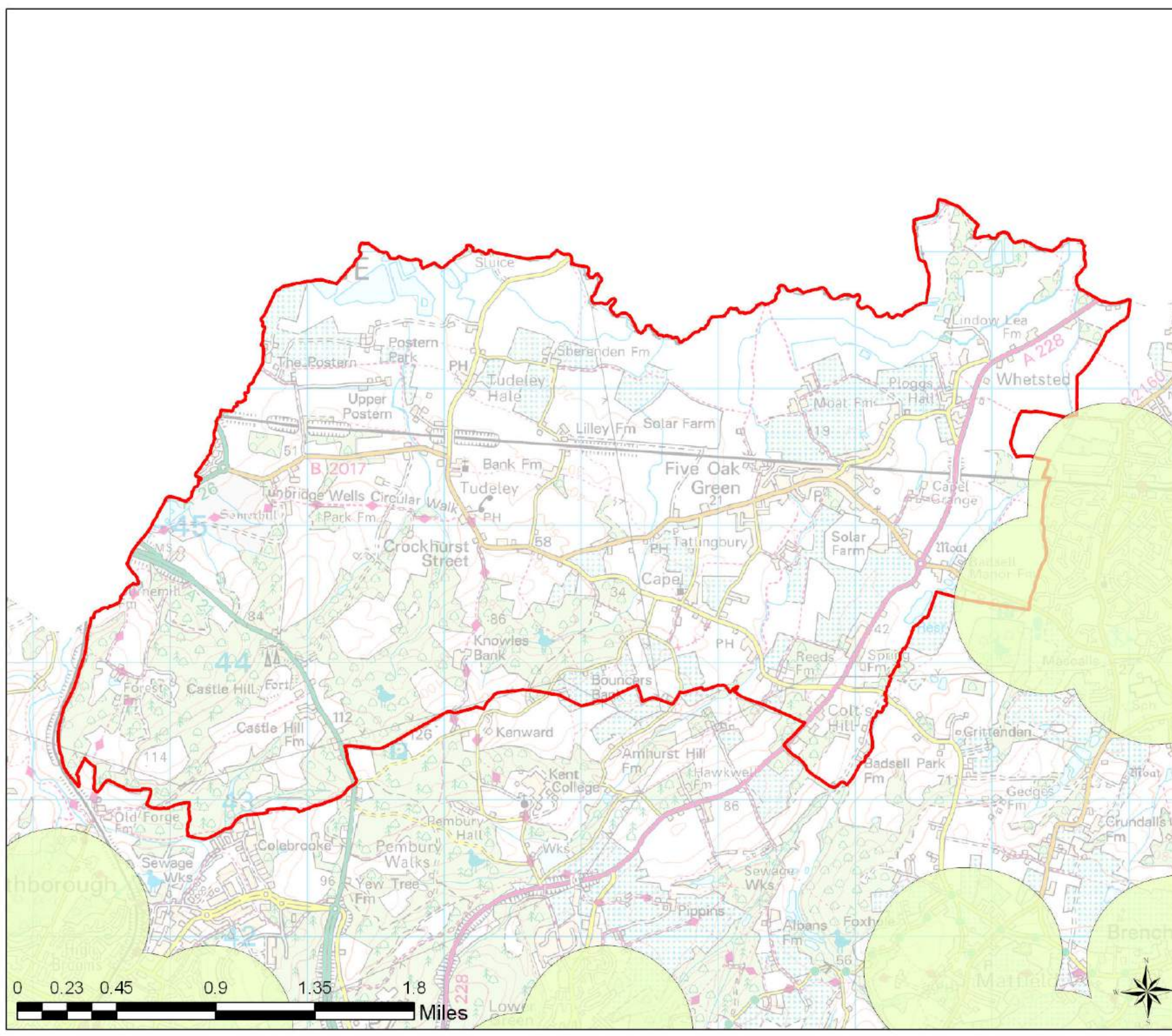
## Legend

- Parish Boundary
- Amenity (600m)

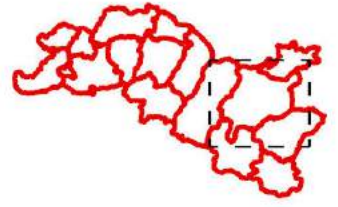
## Tunbridge Wells Open Space Study

Scale: 1:36,000

Map Produced on: 11-May-18



# Cranbrook & Sissinghurst Access Buffers



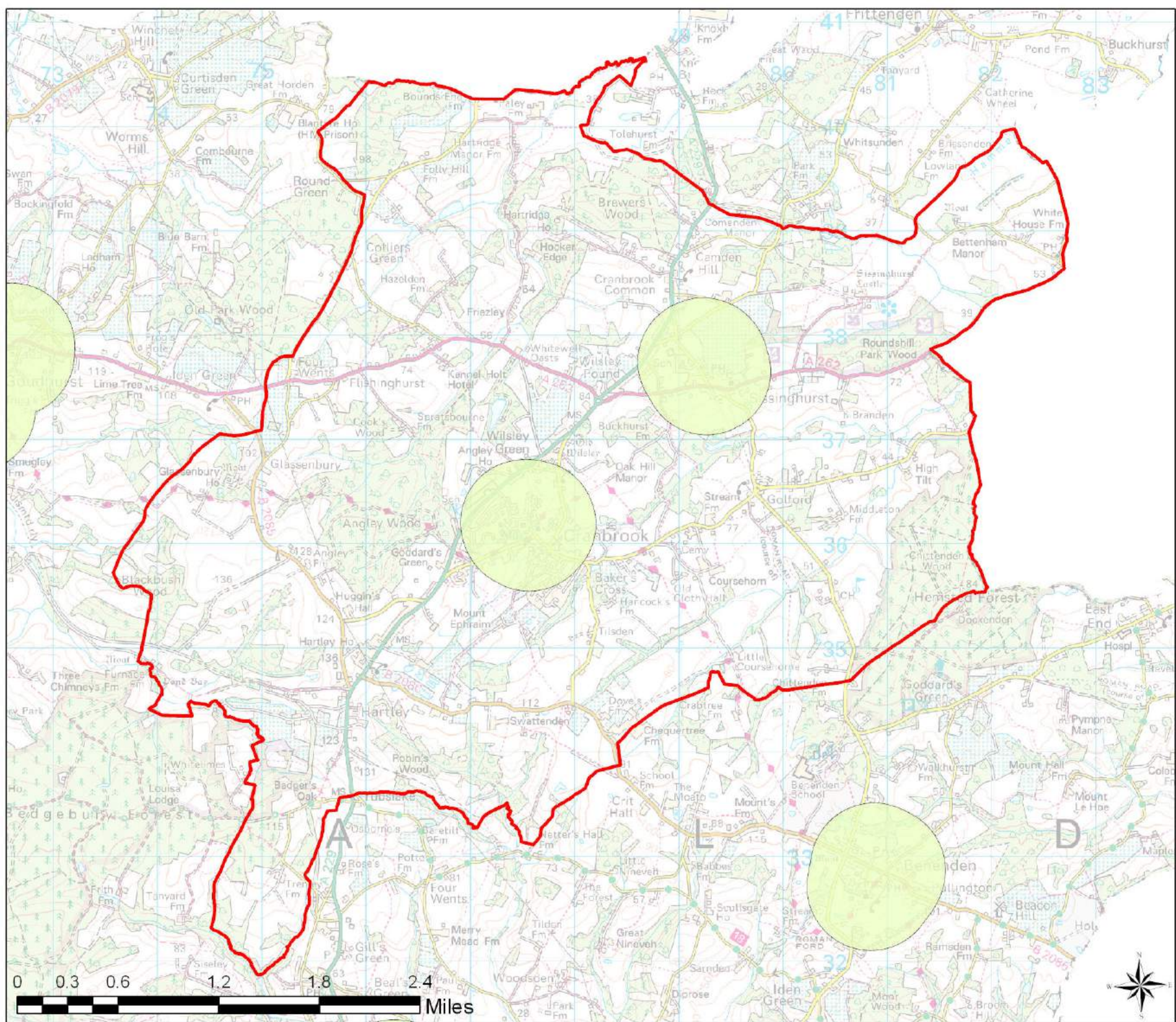
## Legend

- Parish Boundary
- Amenity (600m)

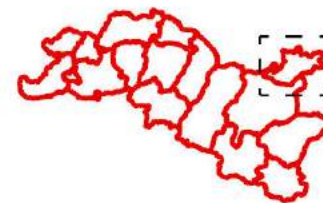
## Tunbridge Wells Open Space Study

Scale: 1:47,000

Map Produced on: 11-May-18

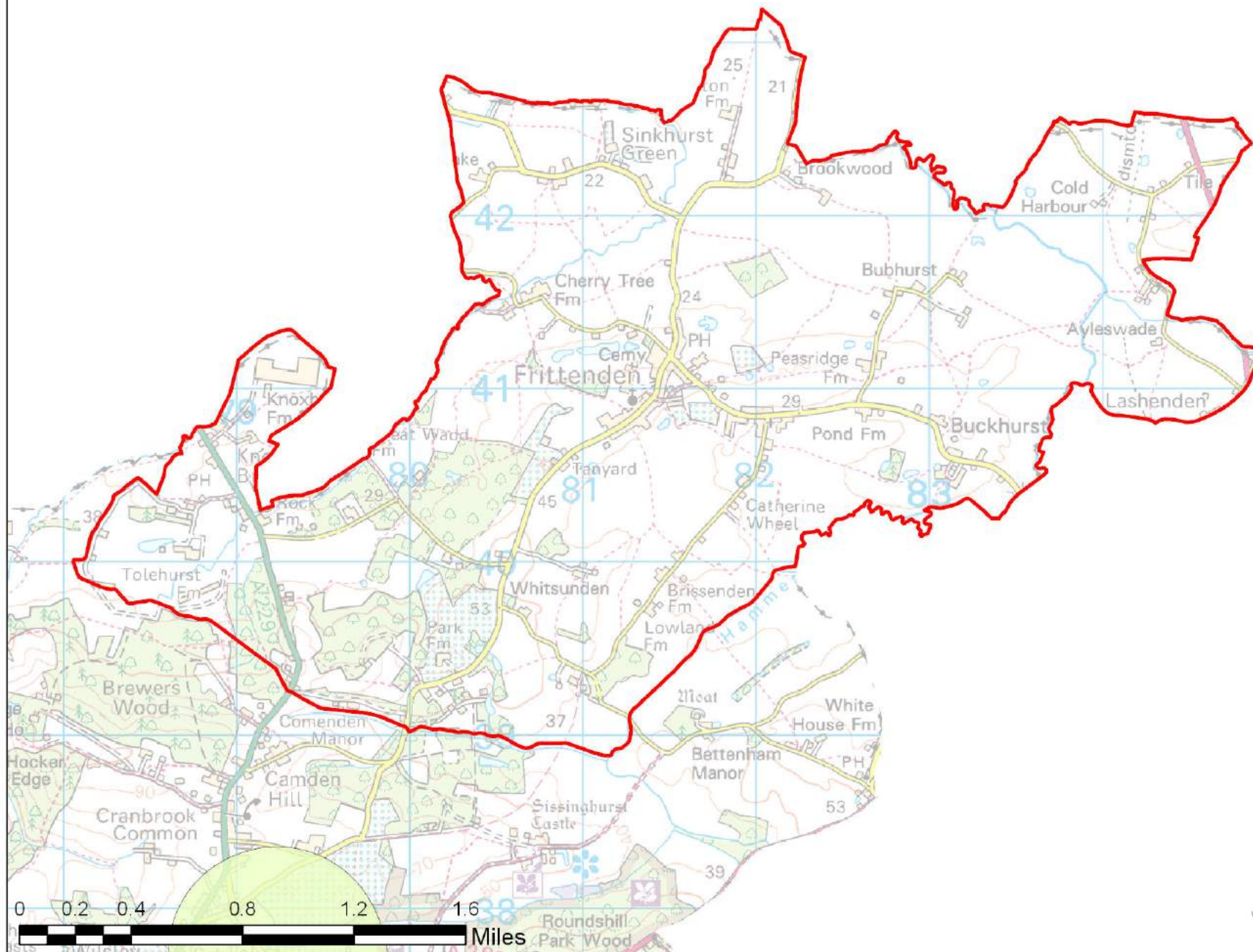


Frittenden  
Access Buffers



Legend

- Parish Boundary
- Amenity (600m)

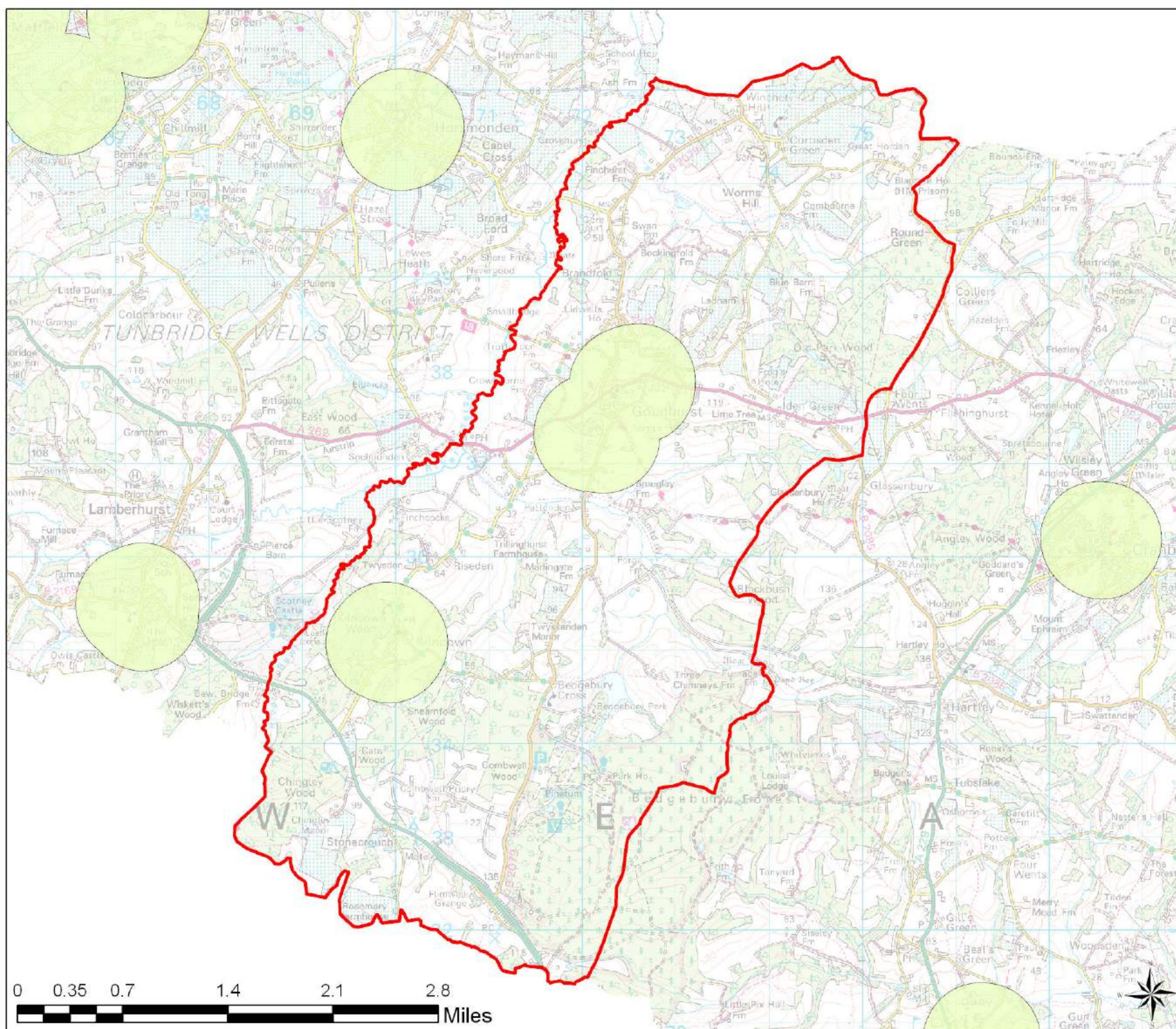


Tunbridge Wells  
Open Space Study

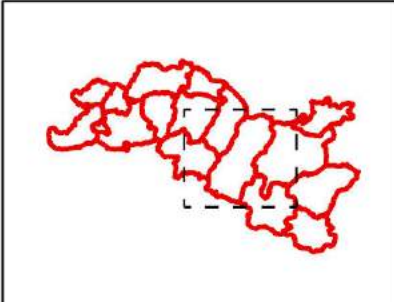
Scale: 1:32,000

Map Produced on: 15-May-18





**Goudhurst  
Access Buffers**



**Legend**

- ▭ Parish Boundary
- Amenity (600m)

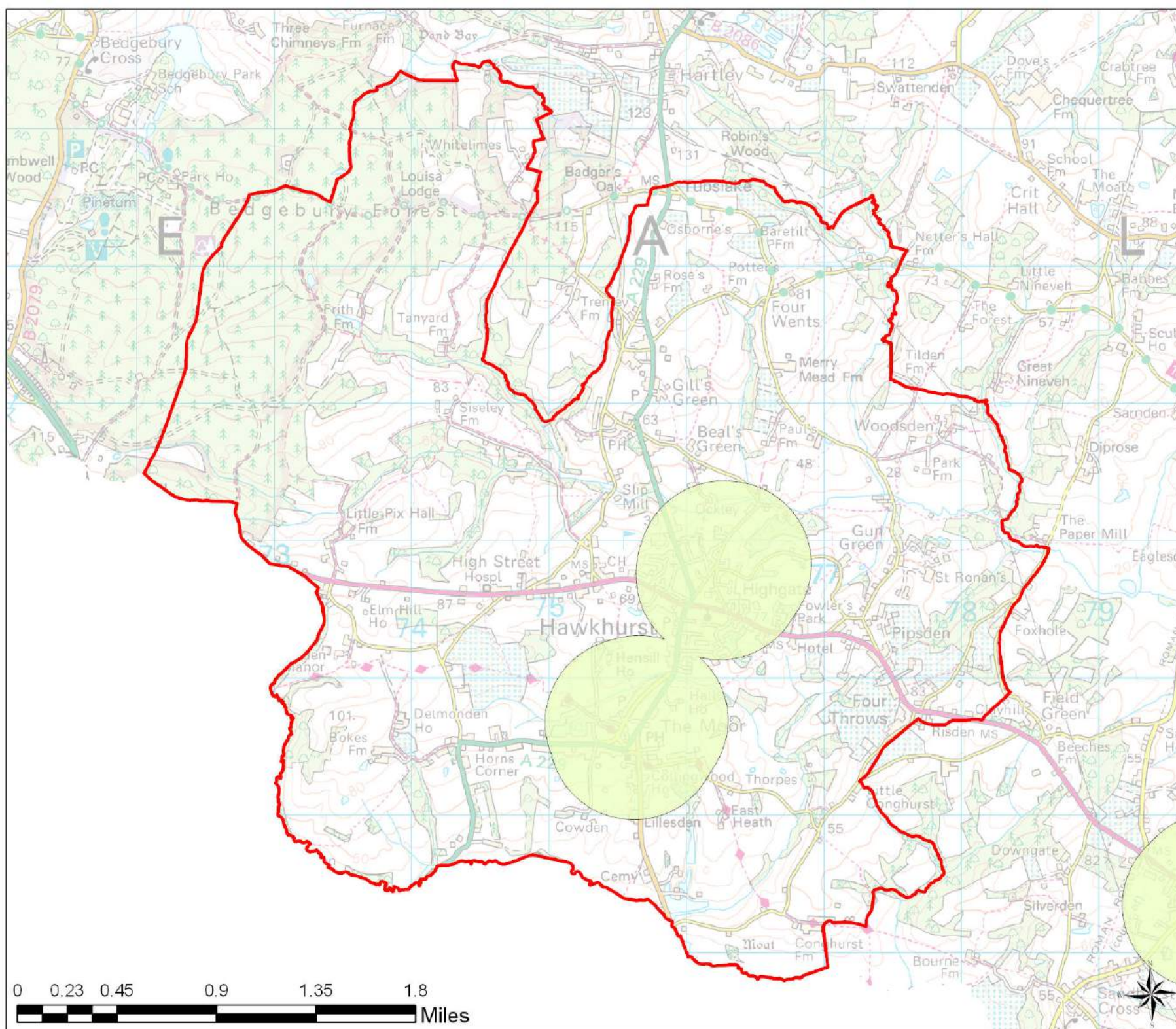
**Tunbridge Wells  
Open Space Study**

Scale: 1:53,000

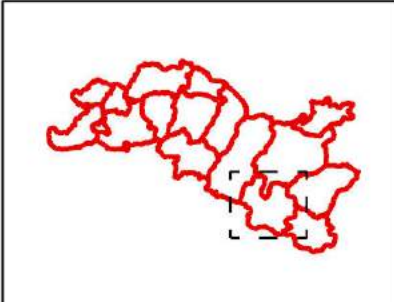
Map Produced on: 11-May-18

0 0.35 0.7 1.4 2.1 2.8 Miles





**Hawkhurst  
Access Buffers**



**Legend**

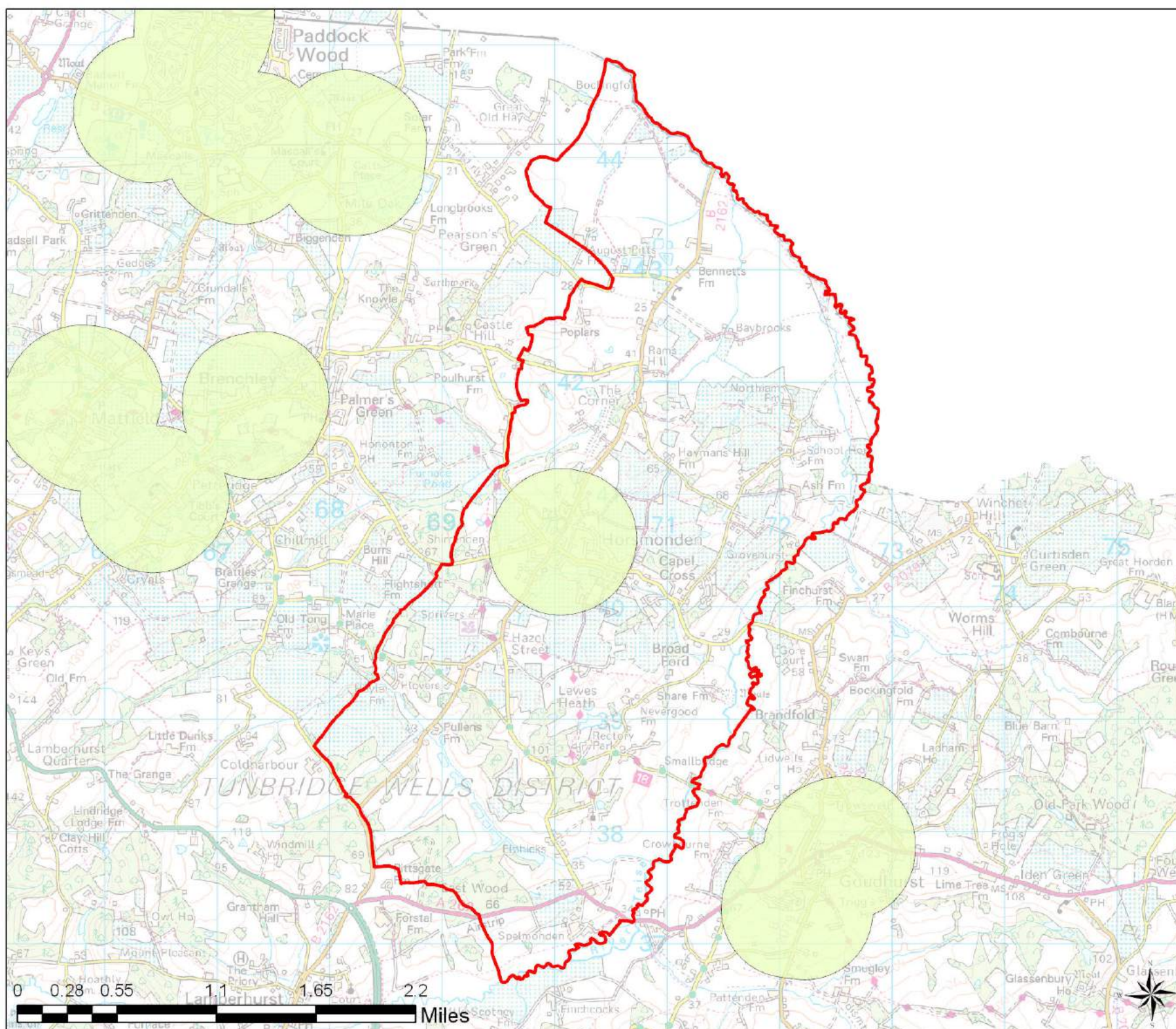
- ▭ Parish Boundary
- Amenity (600m)

**Tunbridge Wells  
Open Space Study**

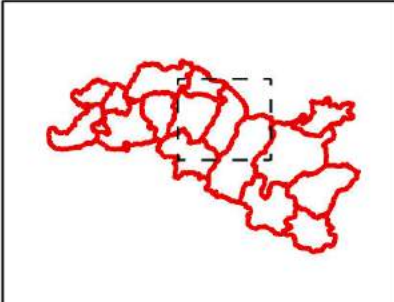
Scale: 1:36,000

Map Produced on: 11-May-18





### Horsmonden Access Buffers



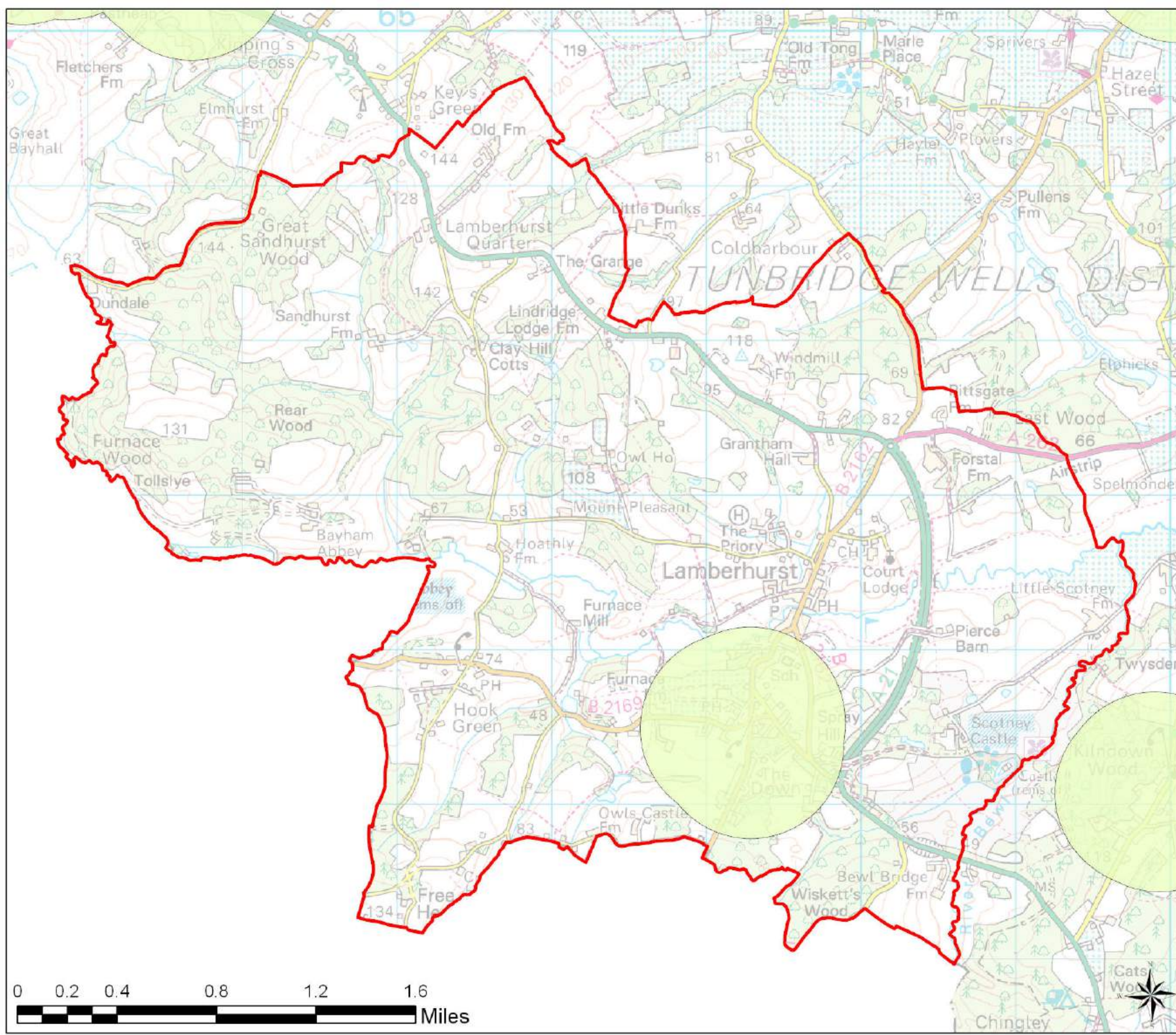
#### Legend

- ▭ Parish Boundary
- ▭ Amenity (600m)

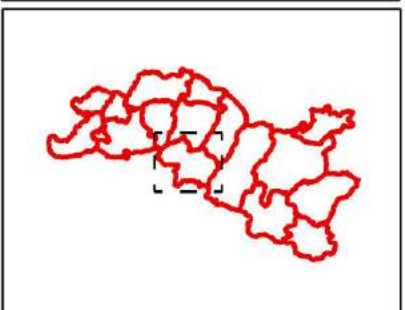
### Tunbridge Wells Open Space Study

Scale: 1:44,000

Map Produced on: 11-May-18



Lamberhurst  
Access Buffers



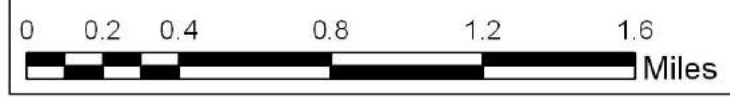
**Legend**

- Parish Boundary
- Amenity (600m)

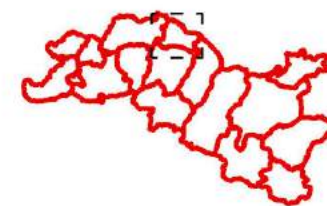
Tunbridge Wells  
Open Space Study

Scale: 1:32,000

Map Produced on: 11-May-18



# Paddock Wood Access Buffers



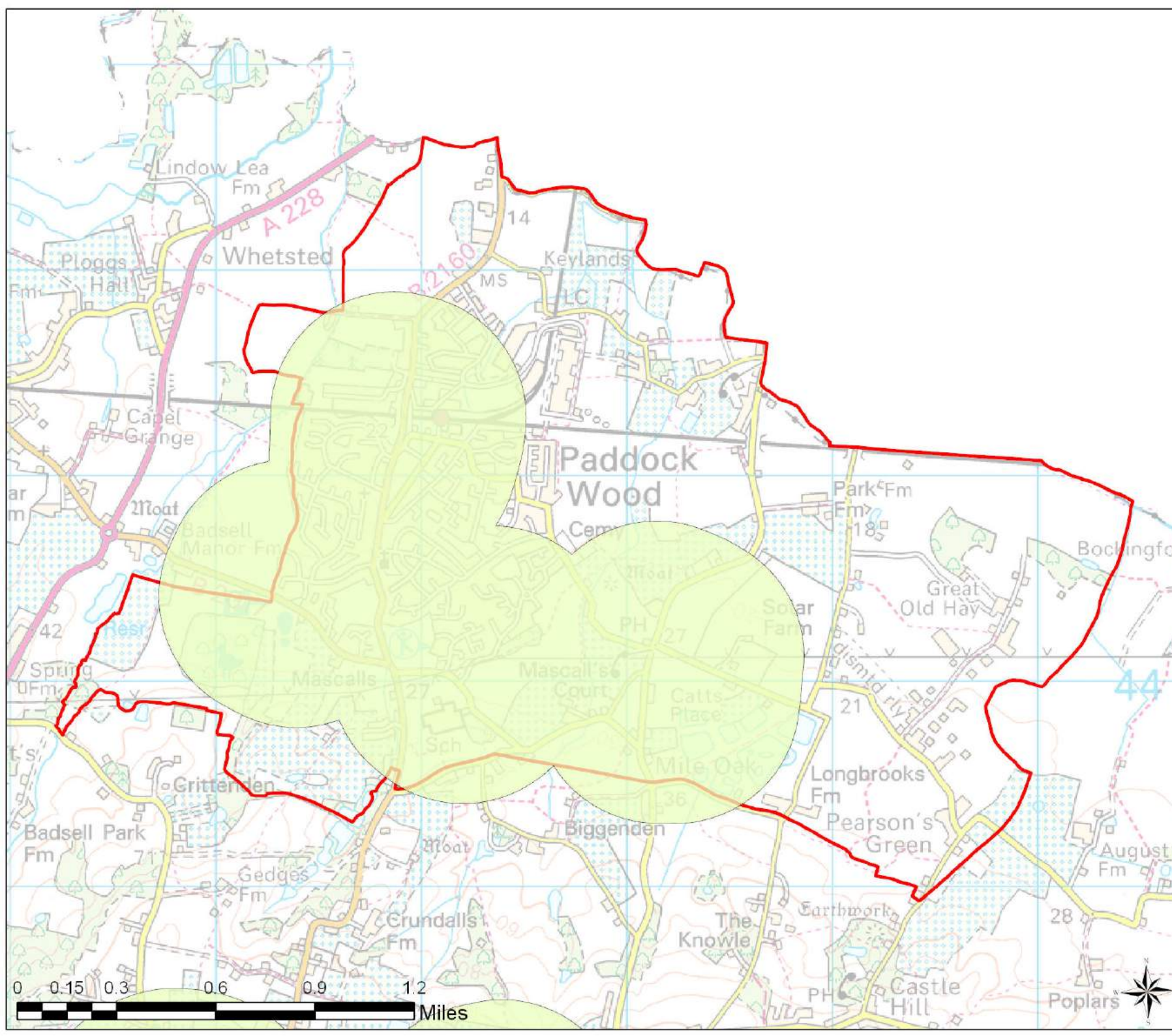
## Legend

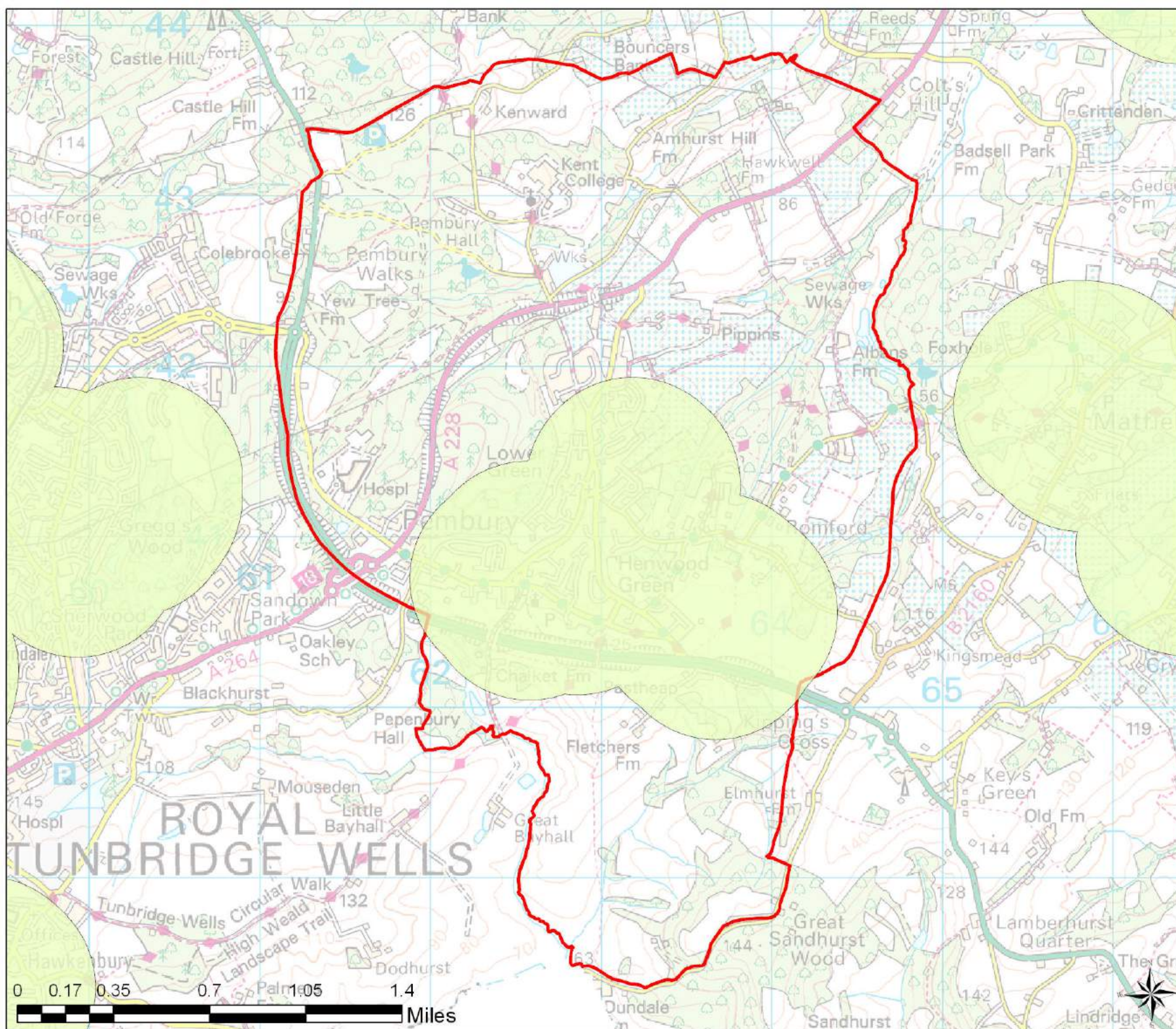
-  Parish Boundary
-  Amenity (600m)

Tunbridge Wells  
Open Space Study

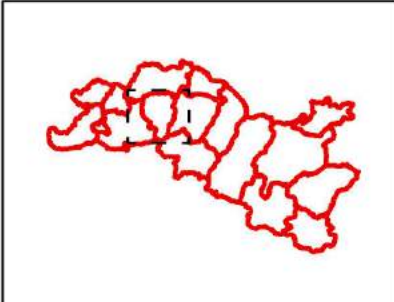
Scale: 1:24,000

Map Produced on: 11-May-18





**Pembury  
Access Buffers**



**Legend**

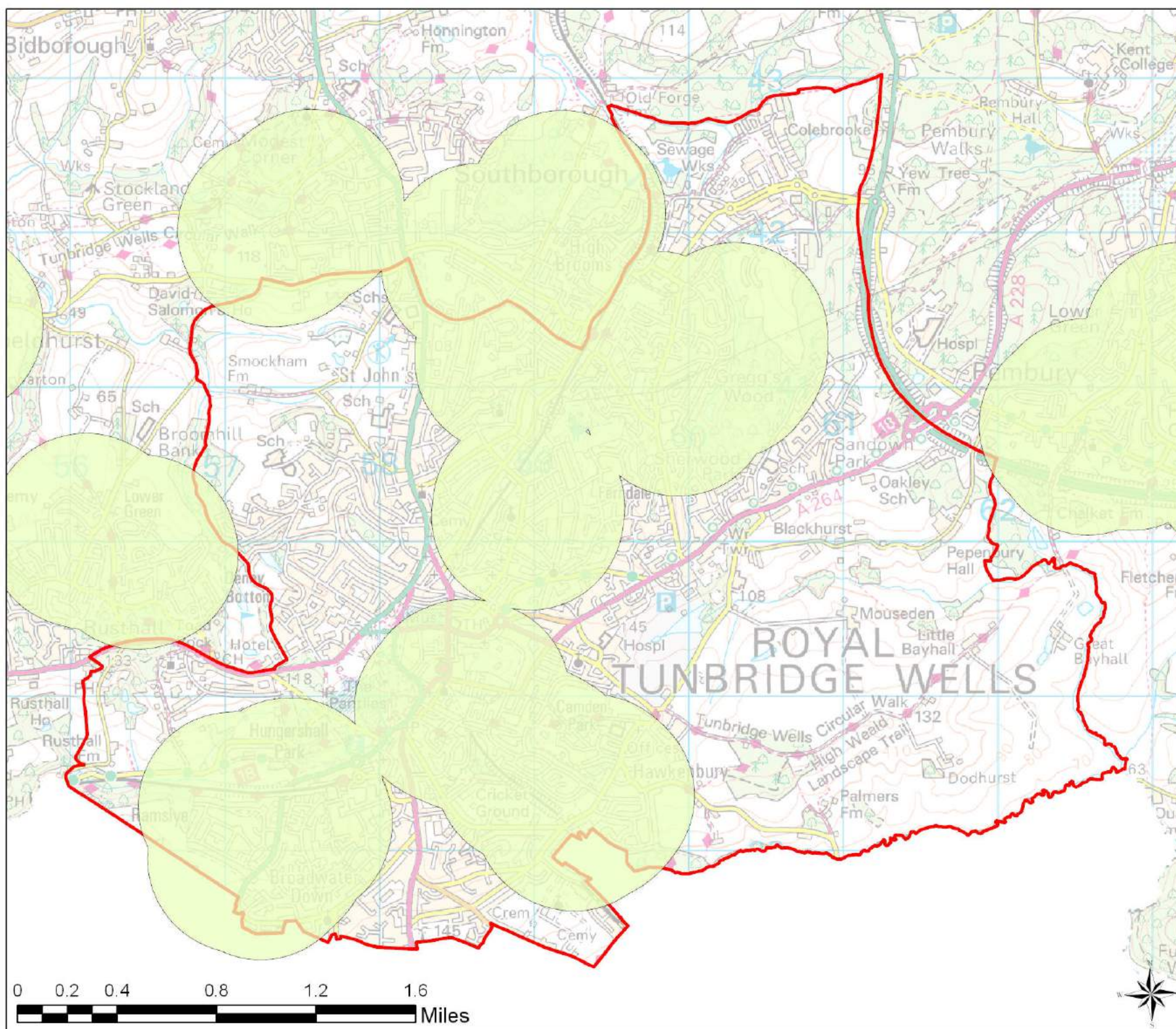
- Parish Boundary
- Amenity (600m)

Tunbridge Wells  
Open Space Study

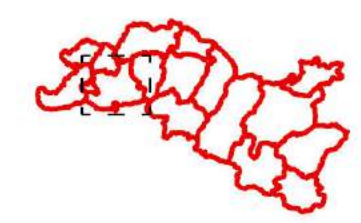
Scale: 1:29,000

Map Produced on: 11-May-18





Royal Tunbridge Wells  
Access Buffers

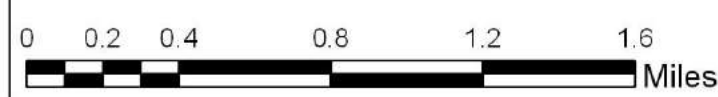


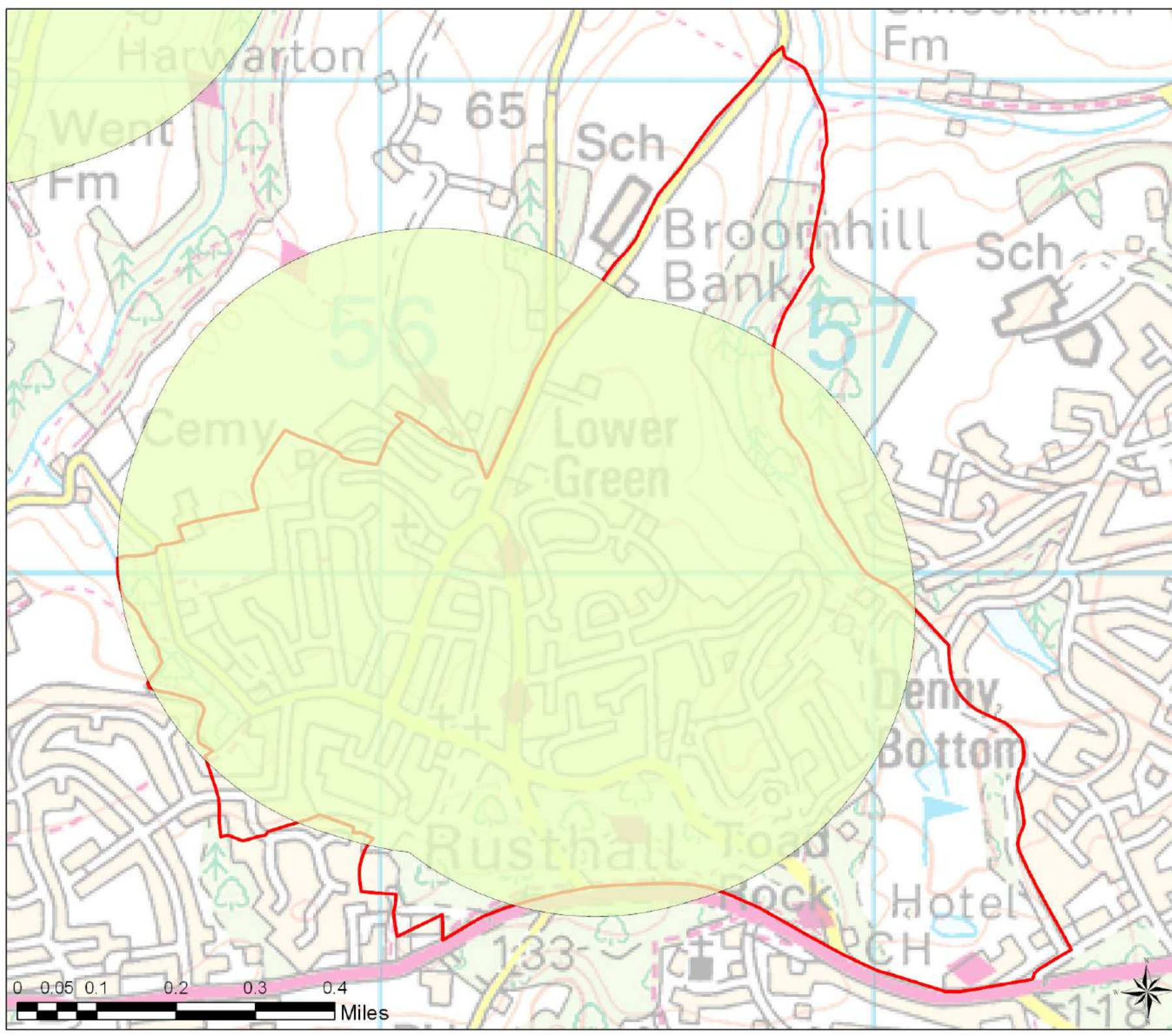
- Legend
- Parish Boundary
  - Amenity (600m)

Tunbridge Wells  
Open Space Study

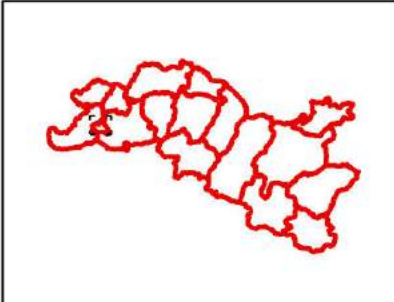
Scale: 1:32,000

Map Produced on: 11-May-18





Rusthall  
Access Buffers



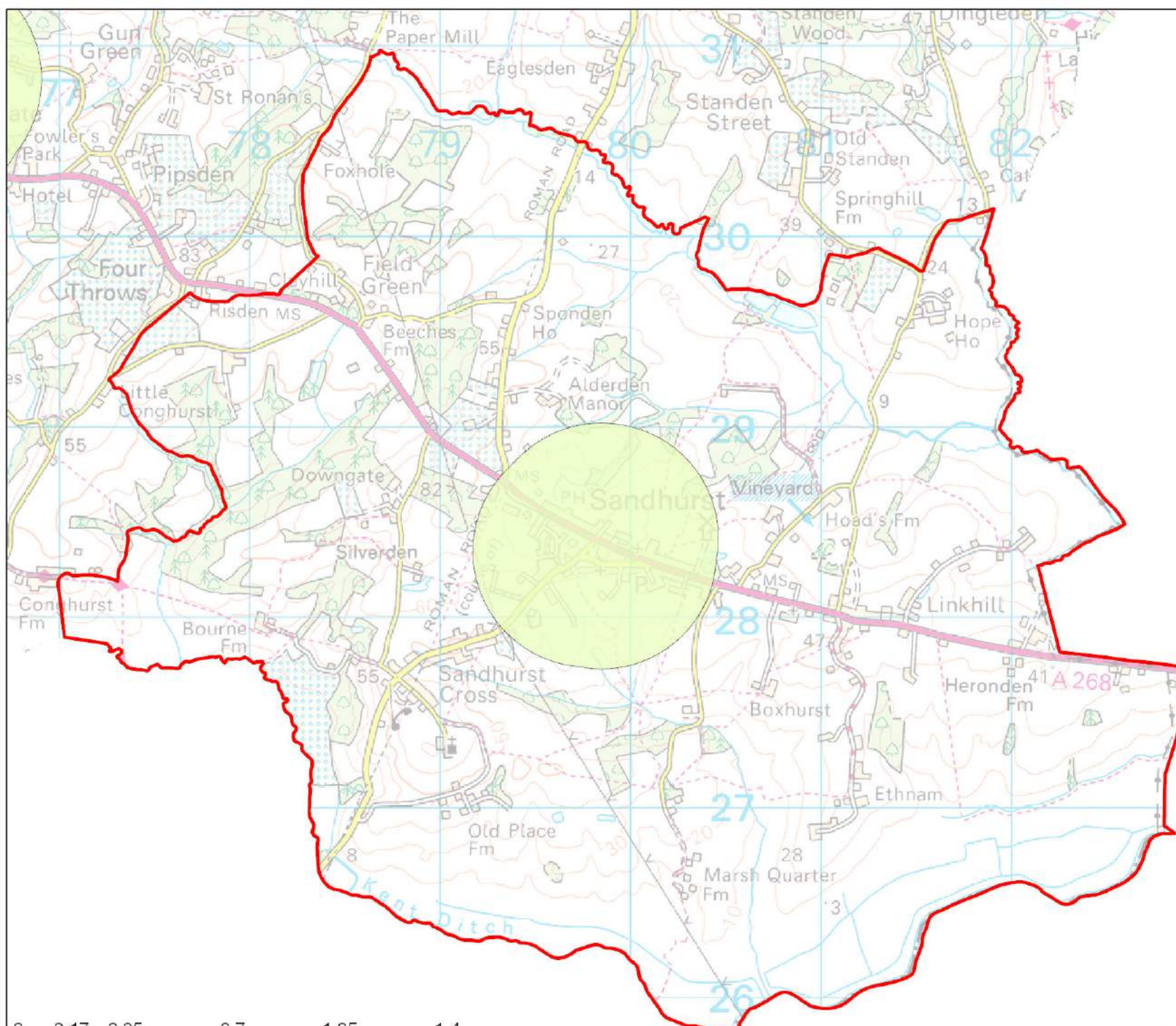
Legend

- Parish Boundary
- Amenity (600m)

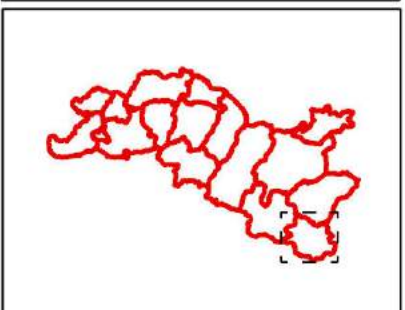
Tunbridge Wells  
Open Space Study

Scale: 1:10,000

Map Produced on: 11-May-18



### Sandhurst Access Buffers



**Legend**

- Parish Boundary
- Amenity (600m)

Tunbridge Wells  
Open Space Study

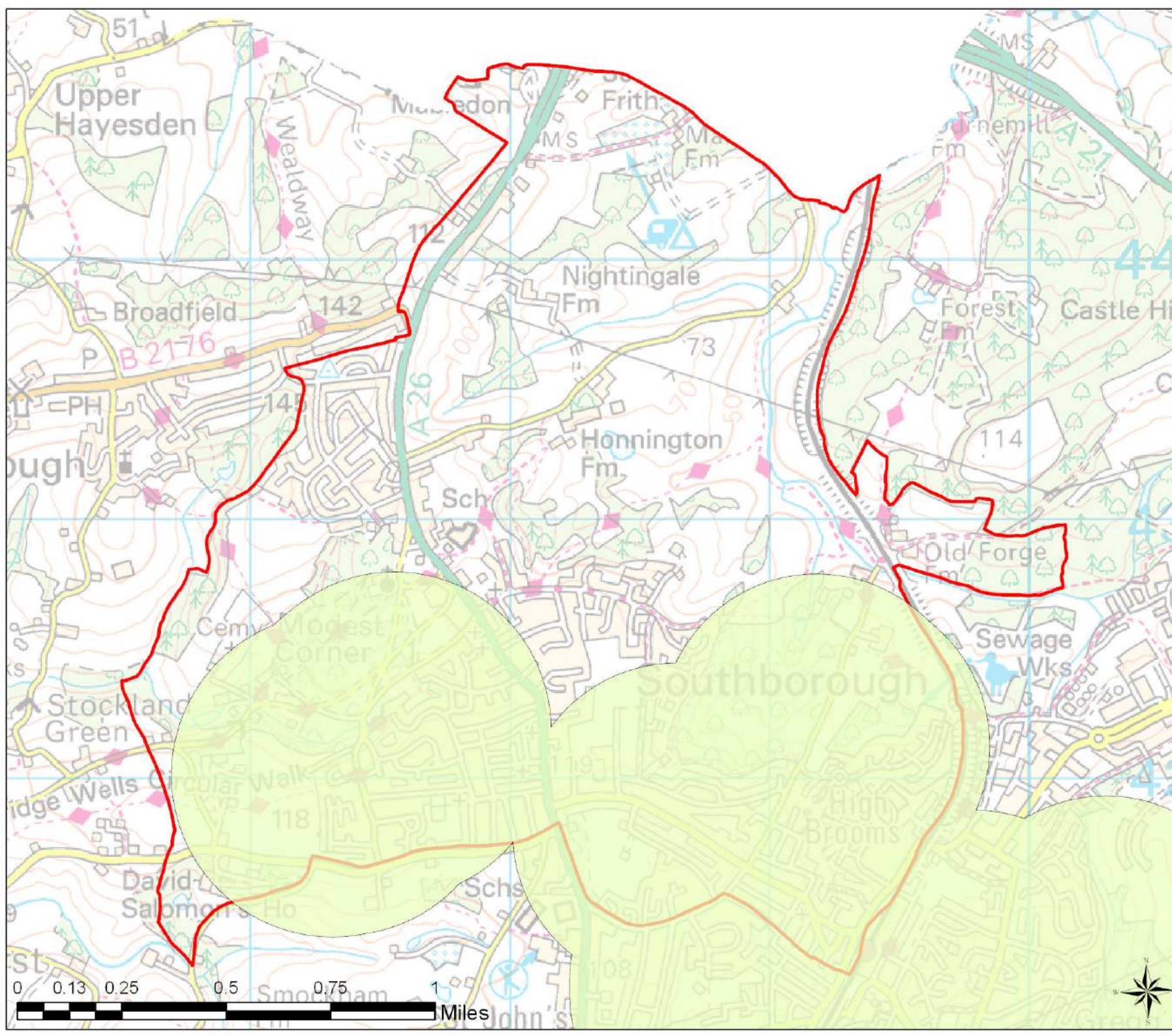
Scale: 1:27,000

Map Produced on: 11-May-18

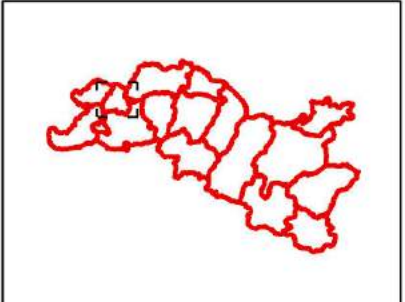


Tunbridge Wells Borough Council logo on the left and ethos Environmental Planning logo on the right.





Southborough  
Access Buffers



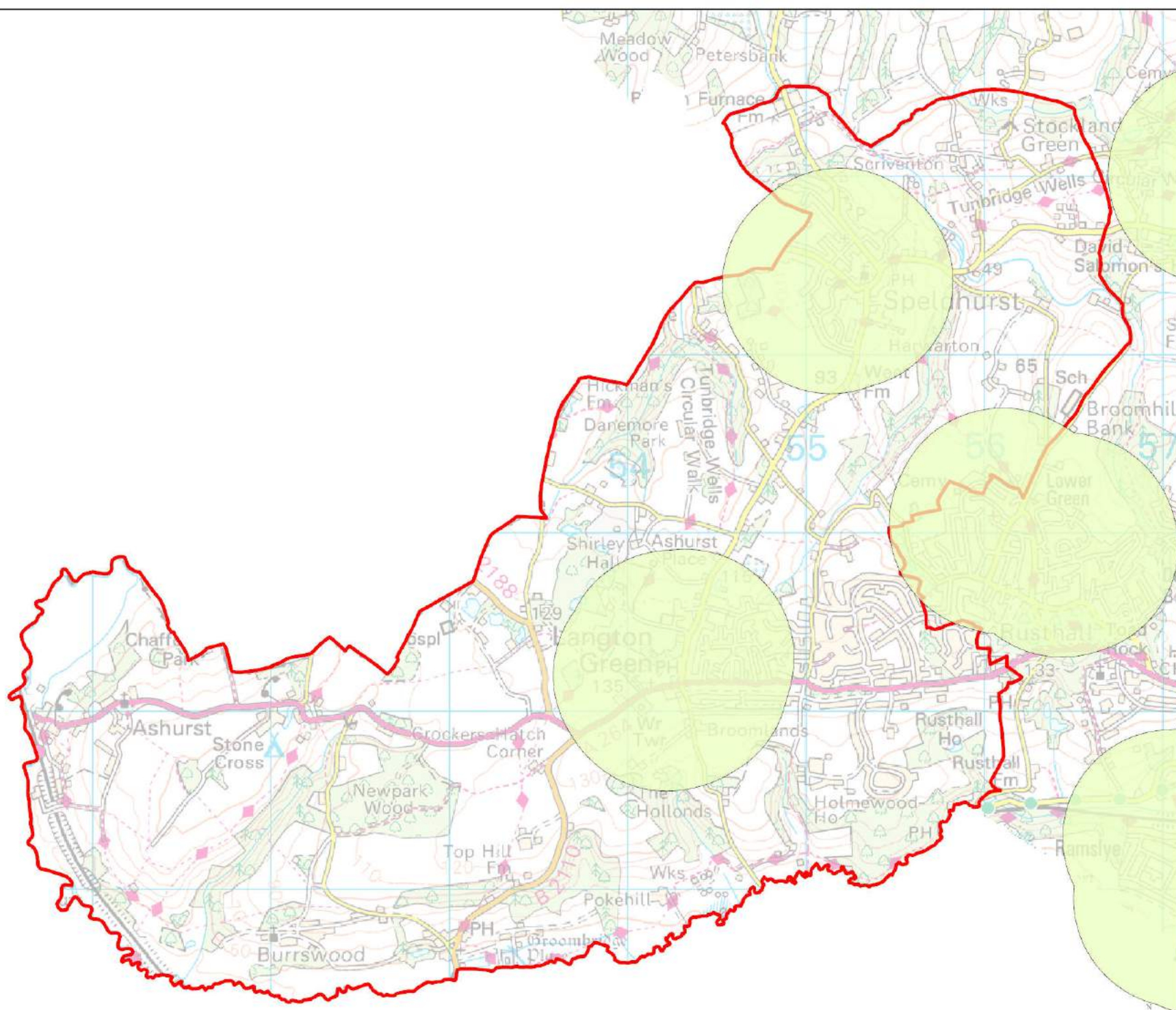
**Legend**

- Parish Boundary
- Amenity (600m)

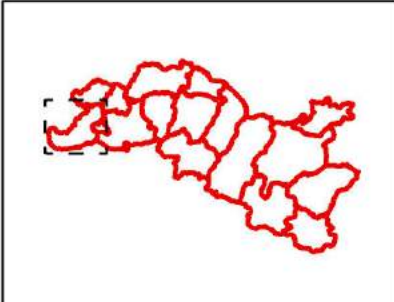
Tunbridge Wells  
Open Space Study

Scale: 1:19,000

Map Produced on: 11-May-18



Spelthurst  
Access Buffers



Legend

- Parish Boundary
- Amenity (600m)

Tunbridge Wells  
Open Space Study

Scale: 1:29,000

Map Produced on: 11-May-18

