

APPENDIX A

Figures




Legend

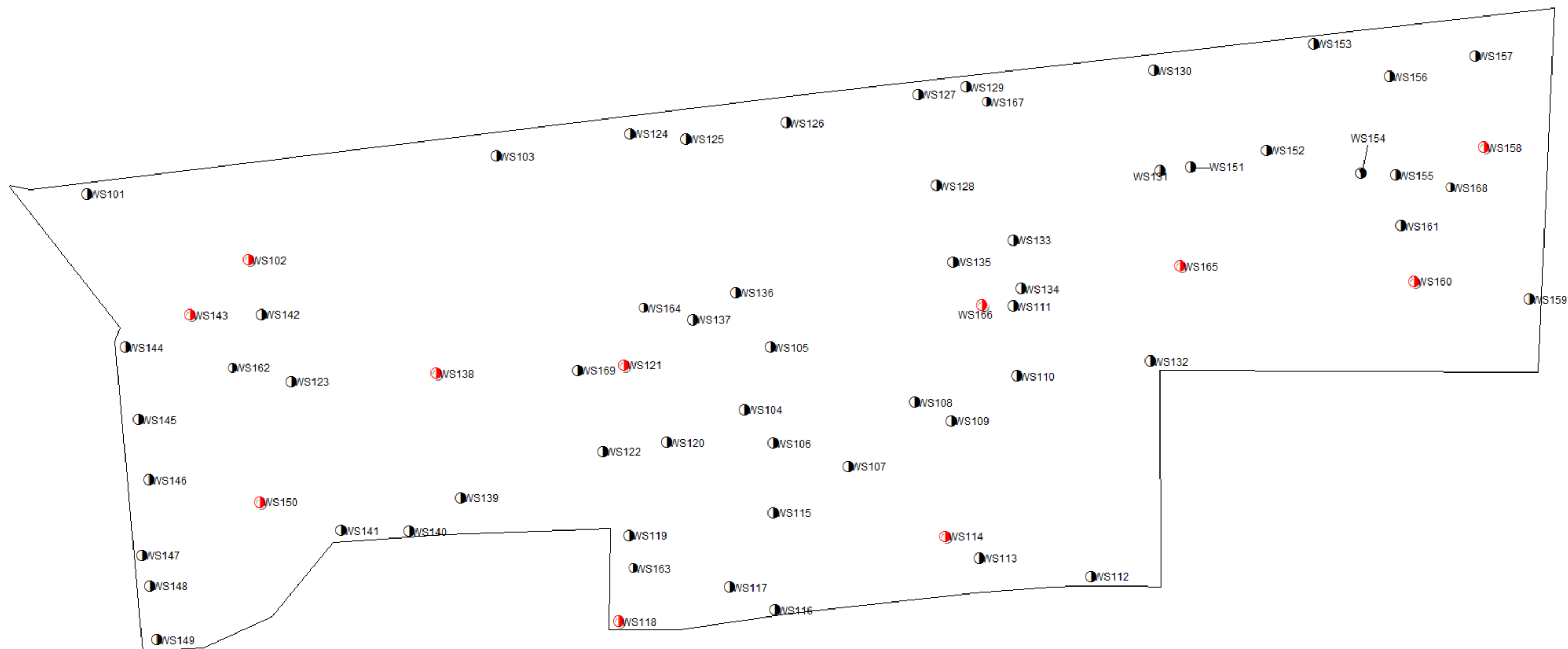
— Site location



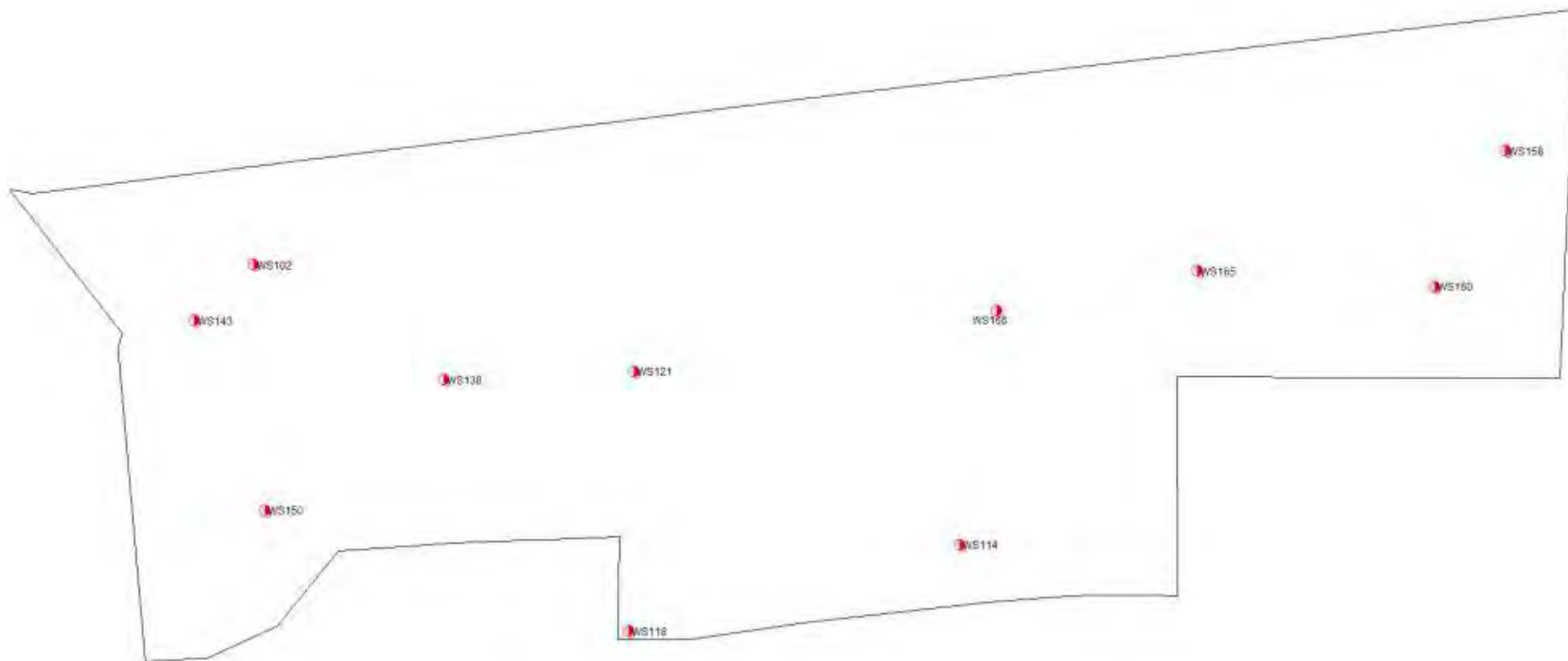
Client :	Tunbridge Wells Borough Council	Date :	15/10/14	Project ID:	LP683/762
	Project :		Paddock Wood		Fig. No.
Title :		Site Location Plan		I	



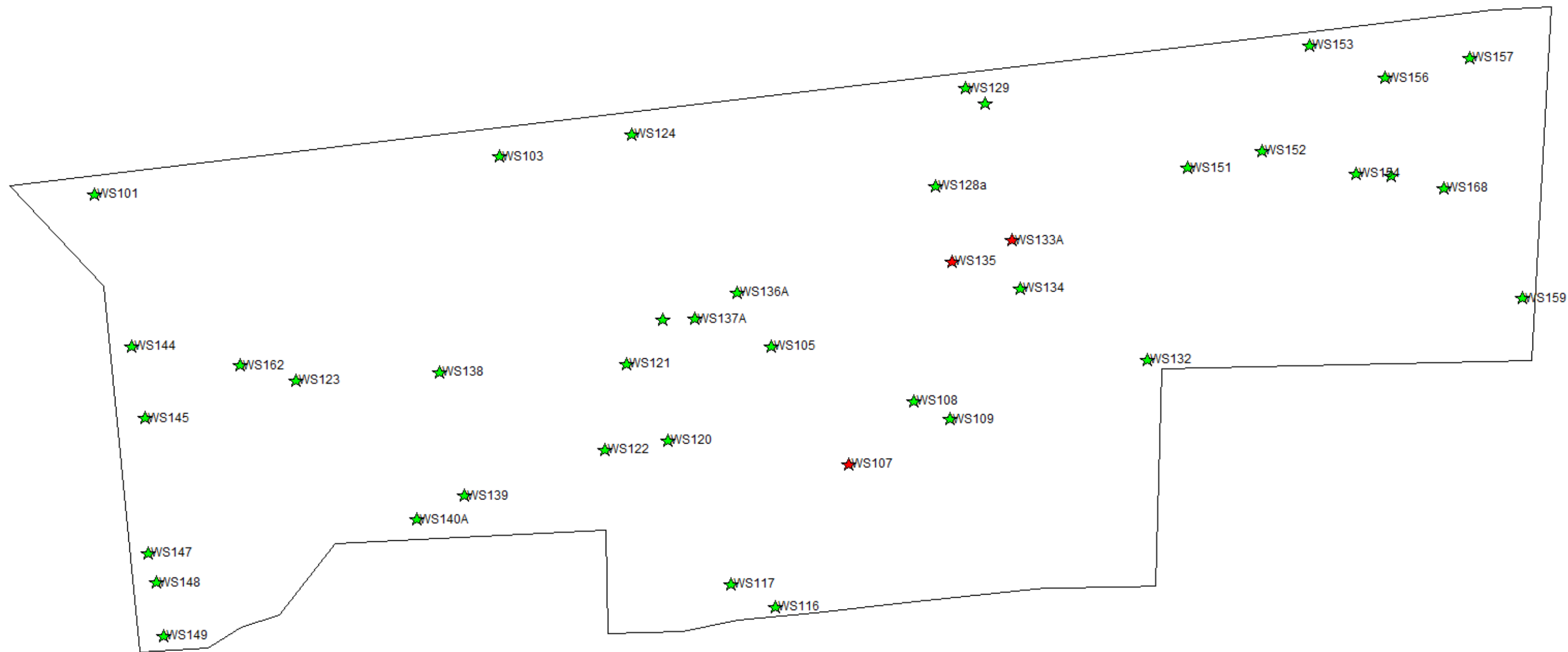
	Client :	Tunbridge Well Borough Council	Date :	15/10/14	Project ID:	LP683/762
	Project :	Former Halls Site Paddock Wood	Title :	Site Layout	Fig. No.	2



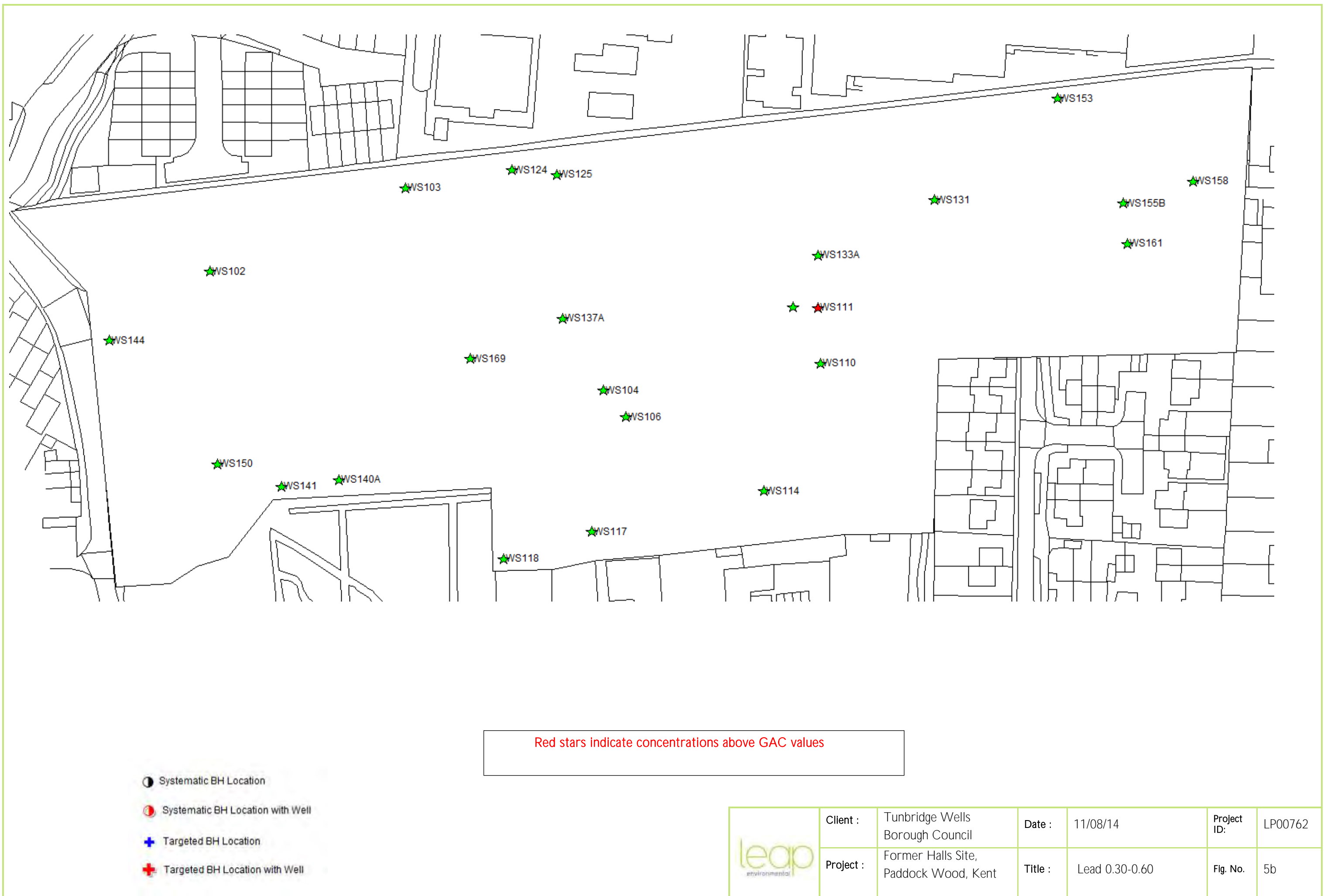
	Client :	Tunbridge Wells Borough Council	Date :	15/10/14	Project ID:	LP683/762
	Project :	Former Halls Site, Paddock Wood, Kent	Title :	Investigation Locations	Fig. No.	3

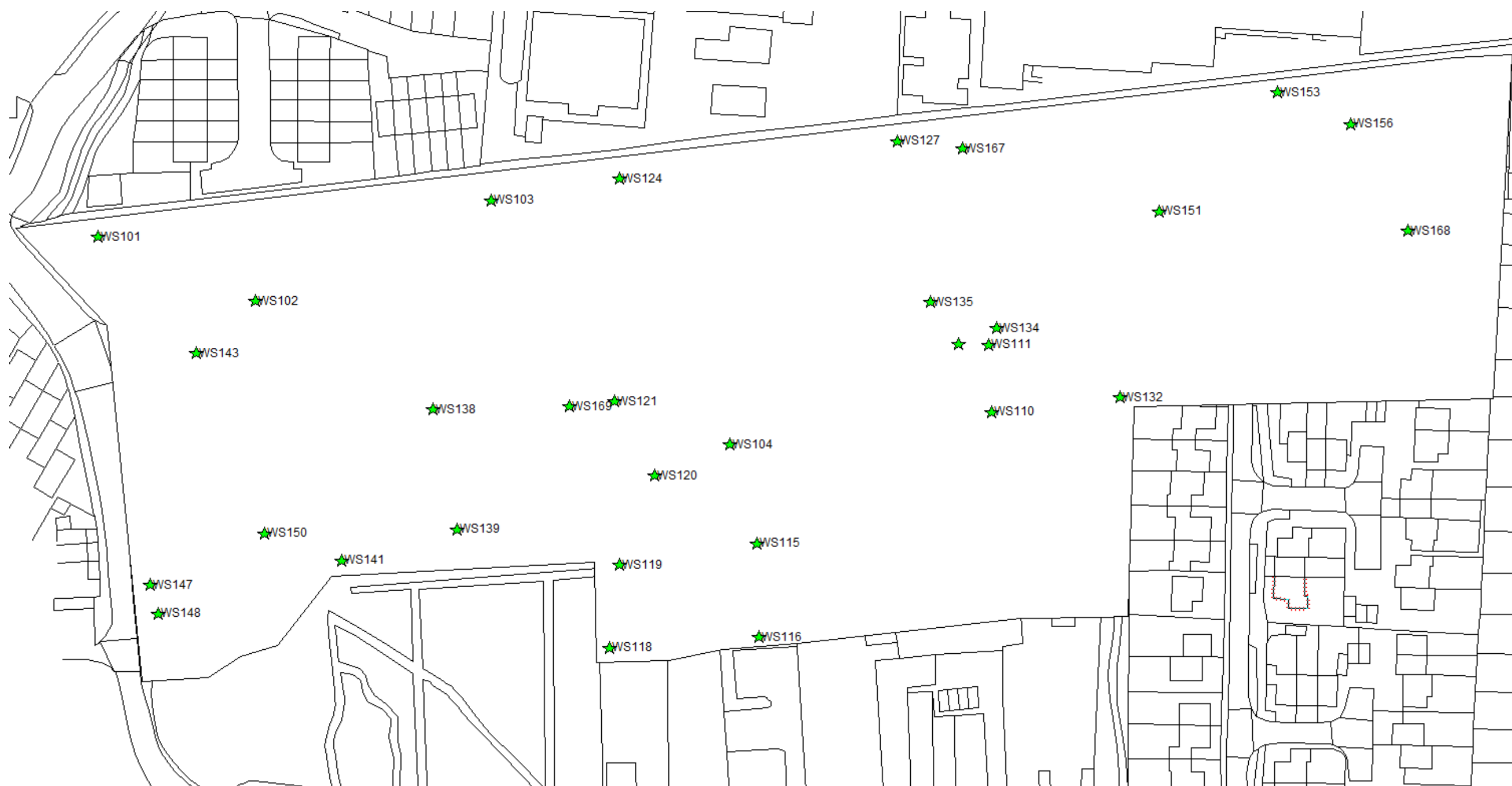


	Client :	Tunbridge Well Borough Council	Date :	15/10/14	Project ID:	LP683/762
	Project :	Former Halls Site Paddock Wood	Title :	Standpipe Locations	Fig. No.	4




	Client :	Tunbridge Wells Borough Council	Date :	11/08/14	Project ID:	LP00762
	Project :	Former Halls Site, Paddock Wood, Kent	Title :	Lead GL-0.30	Fig. No.	5a

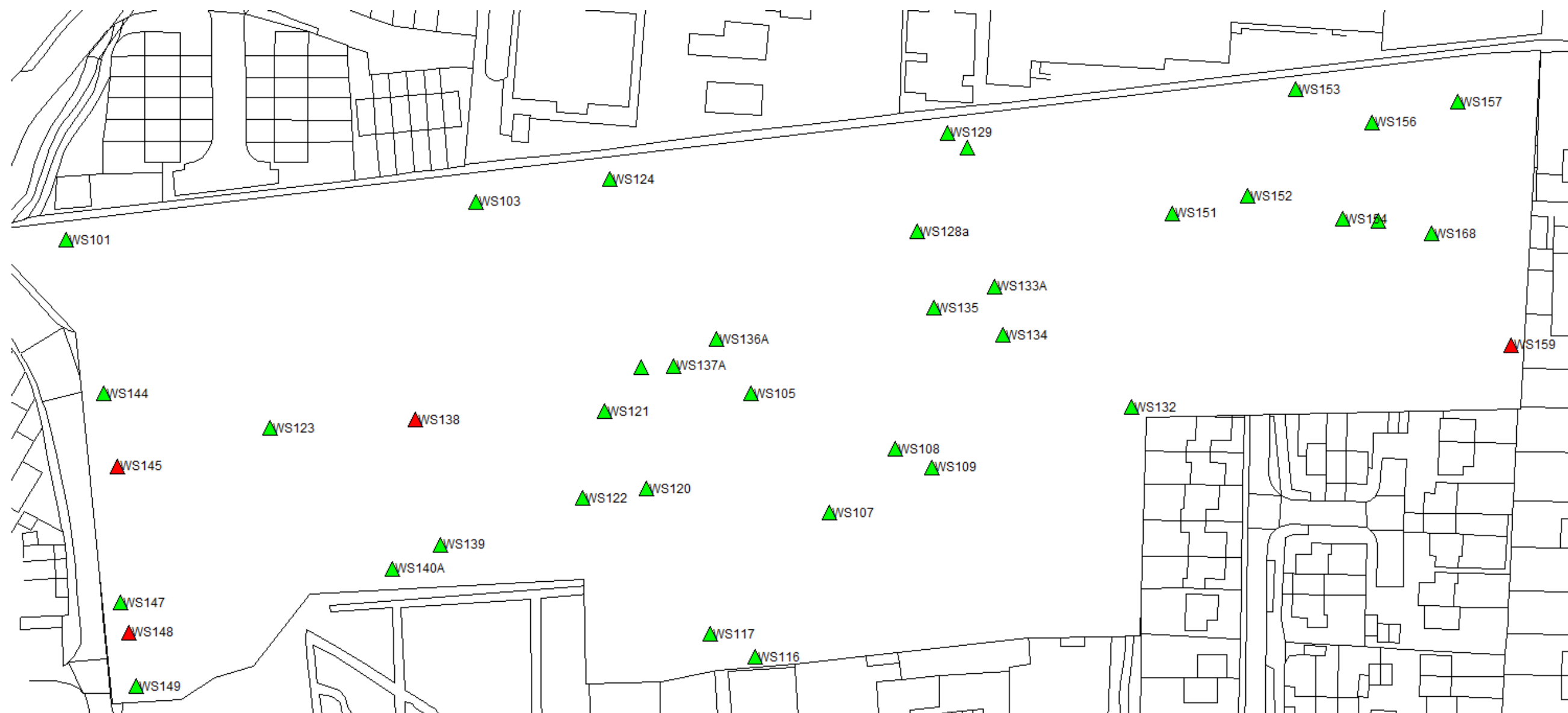





Red stars indicate concentrations above GAC values

- Systematic BH Location
- Systematic BH Location with Well
- ✚ Targeted BH Location
- ✚ Targeted BH Location with Well

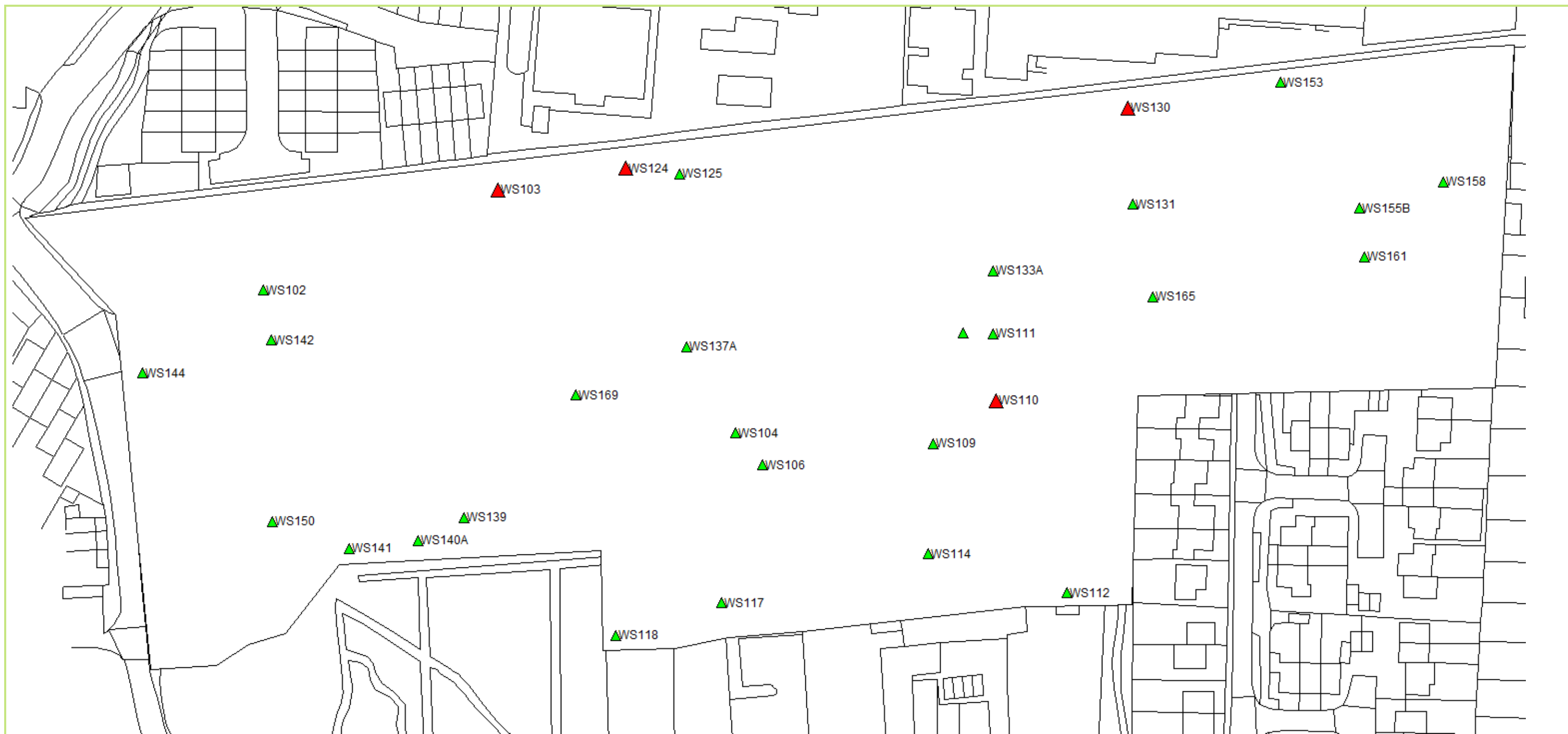
	Client :	Tunbridge Wells Borough Council	Date :	11/08/14	Project ID:	LP00762
	Project :	Former Halls Site, Paddock Wood, Kent	Title :	Lead >600mm	Fig. No.	5c



 Red triangles indicate B(a)P concentrations above GAC values



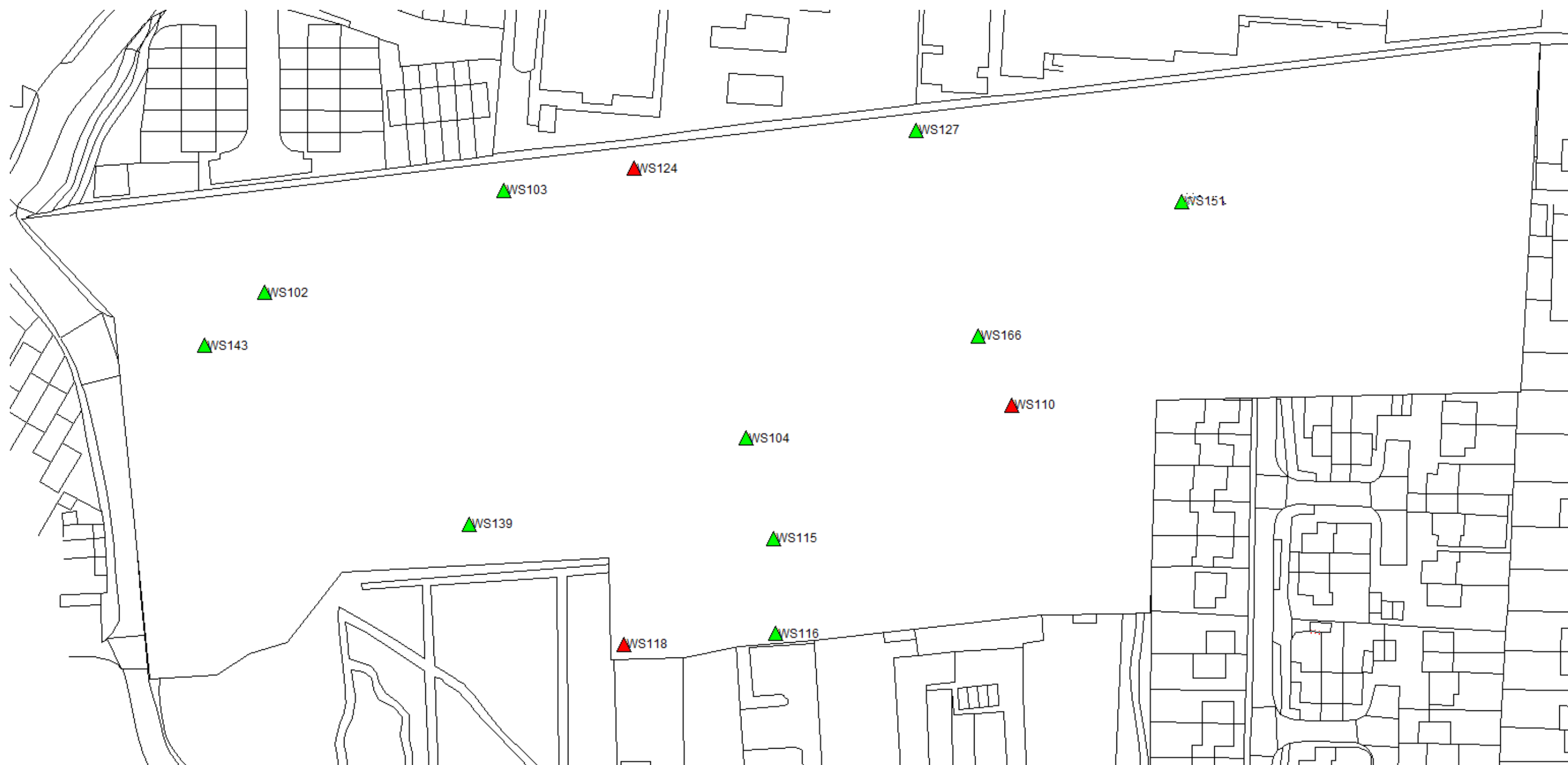
	Client :	Tunbridge Wells Borough Council	Date :	11/08/14	Project ID:	LP00762
	Project :	Former Halls Site, Paddock Wood, Kent	Title :	Bap GL-0.30	Fig. No.	6a




▲ Red triangles indicate B(a)P concentrations above GAC values

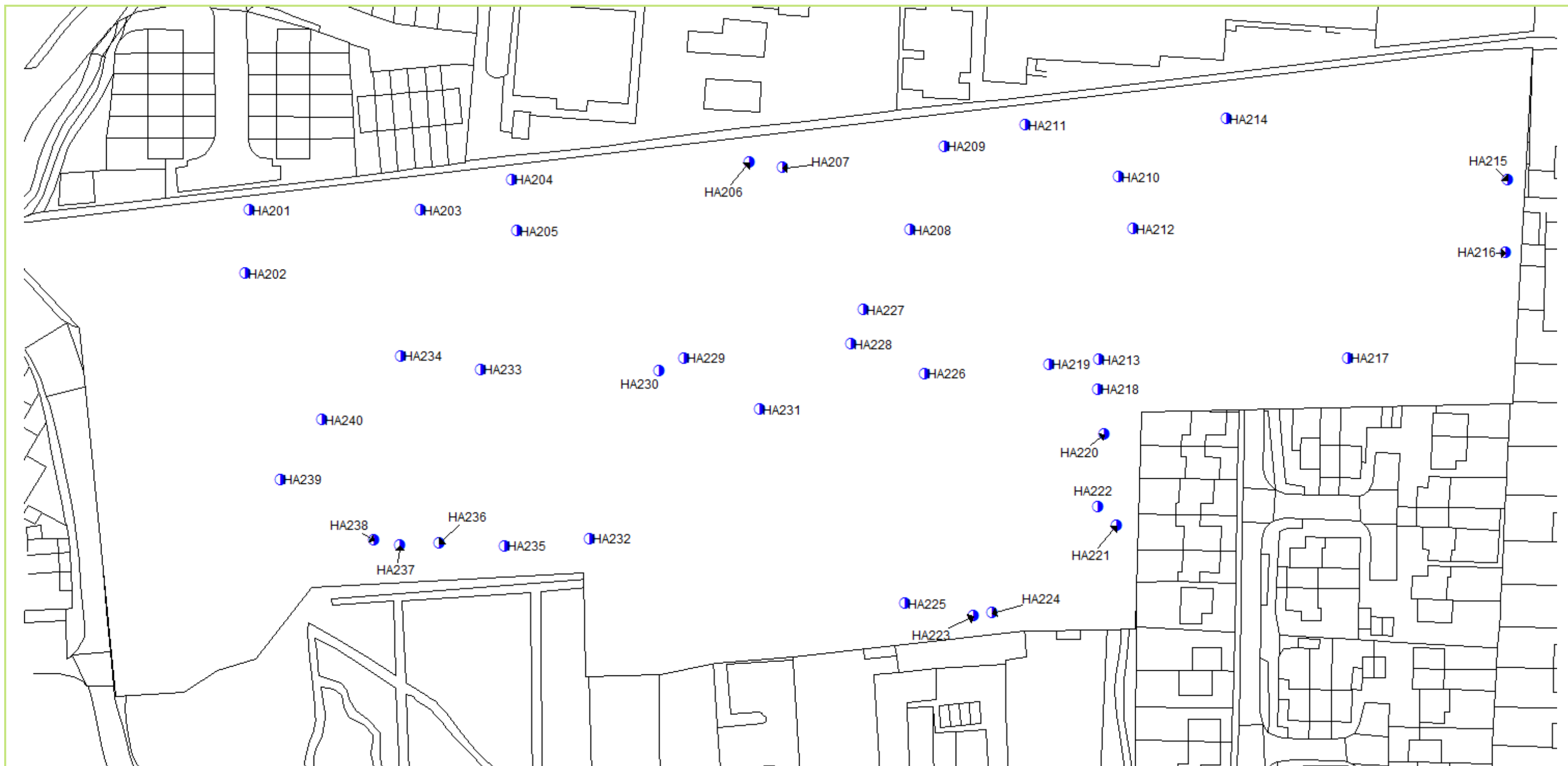


	Client :	Tunbridge Wells Borough Council	Date :	11/08/14	Project ID:	LP00762
	Project :	Former Halls Site, Paddock Wood, Kent	Title :	Bap 0.30-0.60	Fig. No.	6b

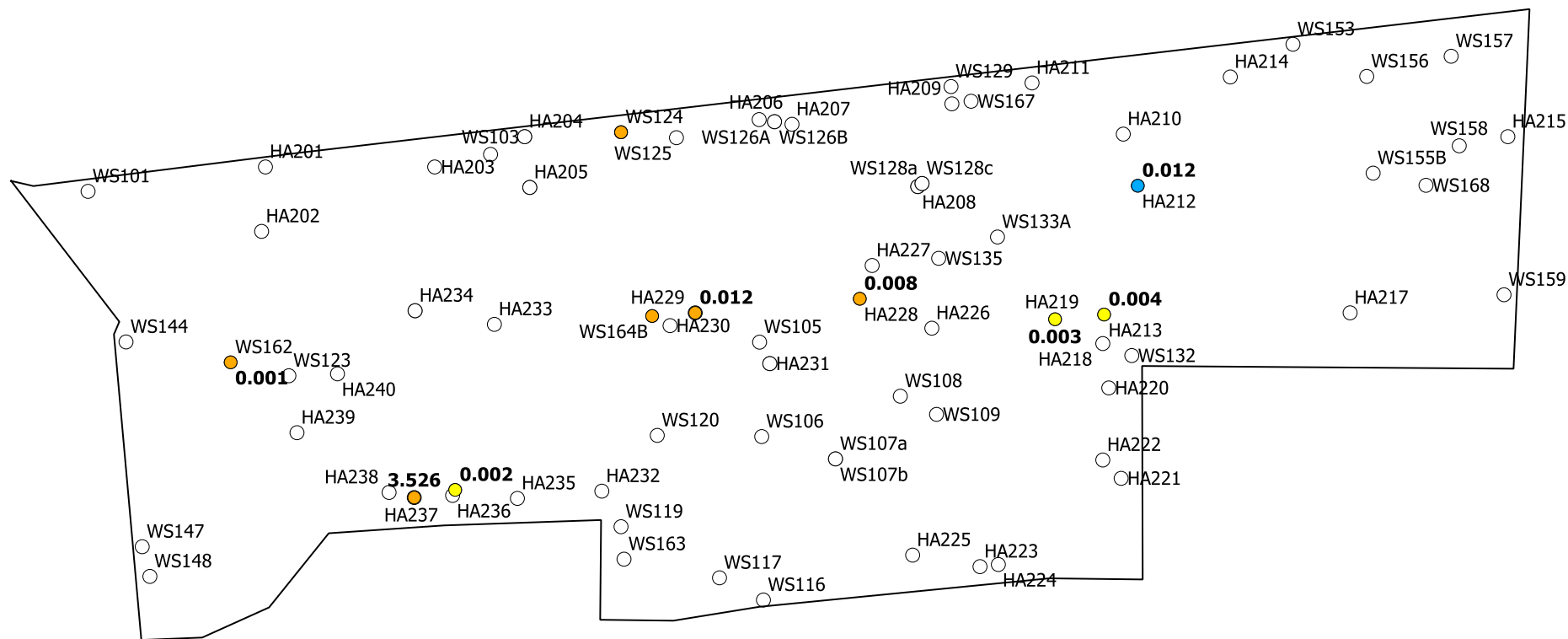


 Red triangles indicate B(a)P concentrations above GAC values

	Client :	Tunbridge Wells Borough Council	Date :	11/08/14	Project ID:	LP00762
	Project :	Former Halls Site, Paddock Wood, Kent	Title :	Bap 0.60-1.0	Fig. No.	6c



	Client :	Tunbridge Wells Borough Council	Date :	11/08/14	Project ID:	LP00762
	Project :	Former Halls Site, Paddock Wood, Kent	Title :	Additional Asbestos Sampling Plan	Fig. No.	7

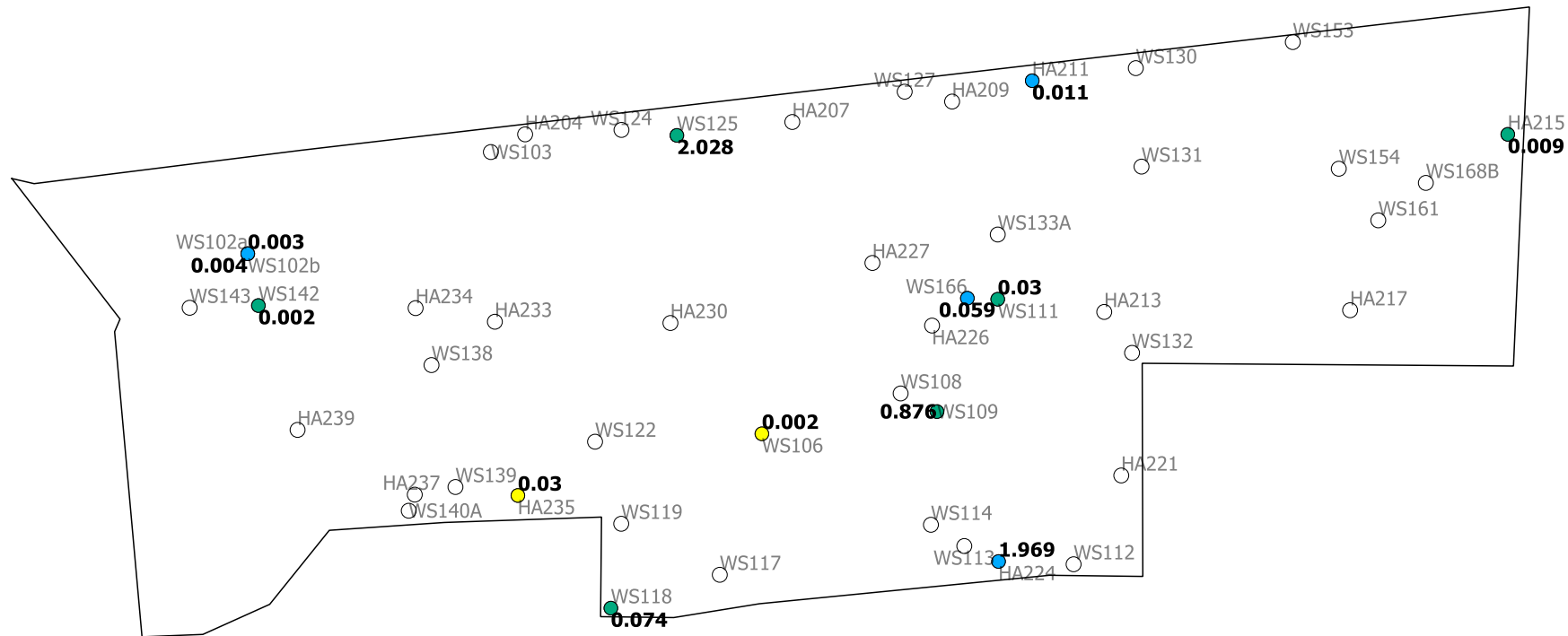


Legend

Asbestos GL-0.25 (%)

- Not Detected
- Bound
- Unbound
- Mixed

	Client:	Tunbridge Wells Borough Council	Title:	Asbestos Detected GL-0.25 (%)	Project ID:	LP00762
	Project:	Former Halls Site, Paddock Wood, Kent	Date:	6/03/2015	Figure No.	8a



Legend

Asbestos 0.4-0.6m (%)

- Not Detected
- Bound
- Unbound
- Mixed

	Client:	Tunbridge Wells Borough Council	Title:	Asbestos Detected 0.4-0.6m (%)	Project ID:	LP00762
	Project:	Former Halls Site, Paddock Wood, Kent	Date:	6/03/2015	Figure No.	8c

APPENDIX B

Historical Maps

Historical Mapping Legends

Ordnance Survey County Series 1:10,560

	Gravel Pit		Sand Pit		Other Pits
	Quarry		Shingle		Orchard
	Osiers		Reeds		Marsh
	Mixed Wood		Deciduous		Brushwood
	Fir		Furze		Rough Pasture
	Arrow denotes flow of water		Trigonometrical Station		
	Site of Antiquities		Bench Mark		
	Pump, Guide Post, Signal Post		Well, Spring, Boundary Post		
	•285 Surface Level				
	Sketched Contour		Instrumental Contour		
	Main Roads		Minor Roads		
	Sunken Road		Raised Road		
	Road over Railway		Railway over River		
	Railway over Road		Level Crossing		
	Road over River or Canal		Road over Stream		
	Road over Stream				
	County Boundary (Geographical)				
	County & Civil Parish Boundary				
	Administrative County & Civil Parish Boundary				
	County Borough Boundary (England)				
	County Burgh Boundary (Scotland)				
	Rural District Boundary				
	Civil Parish Boundary				

Ordnance Survey Plan 1:10,000

	Chalk Pit, Clay Pit or Quarry		Gravel Pit
	Sand Pit		Disused Pit or Quarry
	Refuse or Slag Heap		Lake, Loch or Pond
	Dunes		Boulders
	Coniferous Trees		Non-Coniferous Trees
	Orchard		Scrub
	Bracken		Heath
	Marsh		Reeds
	Building		Glasshouse
	Sloping Masonry		Pylon
	Cutting		Embankment
	Road Under		Road Over
	Level Crossing		Foot Bridge
	Standard Gauge Multiple Track		Standard Gauge Single Track
	Siding, Tramway or Mineral Line		Narrow Gauge
	Geographical County		Administrative County, County Borough or County of City
	Municipal Borough, Urban or Rural District, Burgh or District Council		Borough, Burgh or County Constituency
	Civil Parish		
	BP, BS Boundary Post or Stone		Police Station
	Ch Church		Post Office
	CH Club House		Public Convenience
	F E Sta Fire Engine Station		Public House
	FB Foot Bridge		Signal Box
	Fn Fountain		Spring
	GP Guide Post		Telephone Call Box
	MP Mile Post		Telephone Call Post
	MS Mile Stone		Well

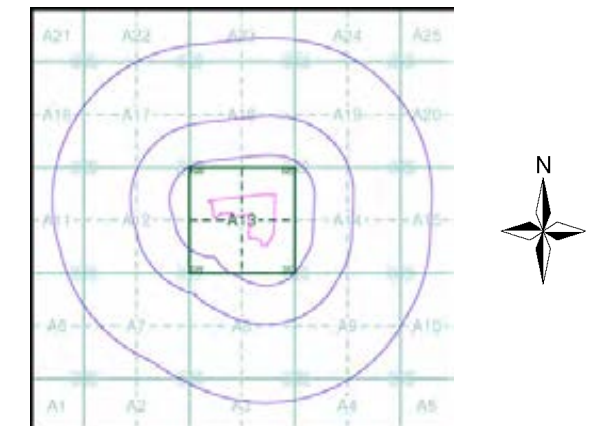
1:10,000 Raster Mapping

	Gravel Pit		Refuse tip or slag heap
	Rock		Rock (scattered)
	Boulders		Boulders (scattered)
	Shingle		Mud
	Sand		Sand Pit
	Slopes		Top of cliff
	General detail		Underground detail
	Overhead detail		Narrow gauge railway
	Multi-track railway		Single track railway
	County boundary (England only)		Civil, parish or community boundary
	District, Unitary, Metropolitan, London Borough boundary		Constituency boundary
	Area of wooded vegetation		Non-coniferous trees
	Non-coniferous trees (scattered)		Coniferous trees
	Coniferous trees (scattered)		Positioned tree
	Orchard		Coppice or Osiers
	Rough Grassland		Heath
	Scrub		Marsh, Salt Marsh or Reeds
	Water feature		Flow arrows
	MHW(S) Mean high water (springs)		MLW(S) Mean low water (springs)
	Telephone line (where shown)		Electricity transmission line (with poles)
	Bench mark (where shown)		Triangulation station
	Point feature (e.g. Guide Post or Mile Stone)		Pylon, flare stack or lighting tower
	Site of (antiquity)		Glasshouse
	General Building		Important Building

Historical Mapping & Photography included:

Mapping Type	Scale	Date	Pg
Kent	1:10,560	1872	2
Kent	1:10,560	1898	3
Kent	1:10,560	1909	4
Kent	1:10,560	1938 - 1950	5
Historical Aerial Photography	1:10,560	1947	6
Ordnance Survey Plan	1:10,000	1961	7
Ordnance Survey Plan	1:10,000	1967	8
Ordnance Survey Plan	1:10,000	1977 - 1978	9
Ordnance Survey Plan	1:10,000	1990 - 1991	10
10K Raster Mapping	1:10,000	2006	11
VectorMap Local	1:10,000	2014	12

Historical Map - Slice A



Order Details

Order Number: 56537913_1_1
Customer Ref: LP00683 Tunbridge Wells Part 2a
National Grid Reference: 567470, 145070
Slice: A
Site Area (Ha): 7.25
Search Buffer (m): 1000

Site Details

Former Halls Site, Paddock Wood, Kent

Kent

Published 1872

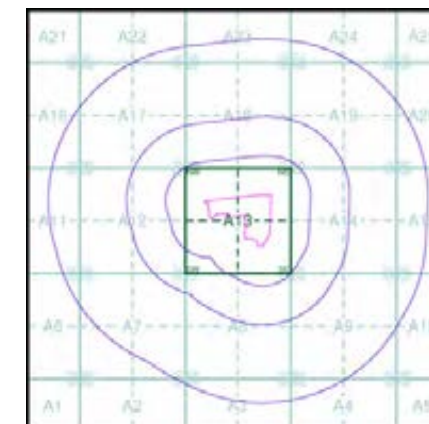
Source map scale - 1:10,560

The historical maps shown were reproduced from maps predominantly held at the scale adopted for England, Wales and Scotland in the 1840's. In 1854 the 1:2,500 scale was adopted for mapping urban areas; these maps were used to update the 1:10,560 maps. The published date given therefore is often some years later than the surveyed date. Before 1938, all OS maps were based on the Cassini Projection, with independent surveys of a single county or group of counties, giving rise to significant inaccuracies in outlying areas. In the late 1940's, a Provisional Edition was produced, which updated the 1:10,560 mapping from a number of sources. The maps appear unfinished - with all military camps and other strategic sites removed. These maps were initially overprinted with the National Grid. In 1970, the first 1:10,000 maps were produced using the Transverse Mercator Projection. The revision process continued until recently, with new editions appearing every 10 years or so for urban areas.

Map Name(s) and Date(s)

05100
1872
1:10,560
06100
1872
1:10,560

Historical Map - Slice A

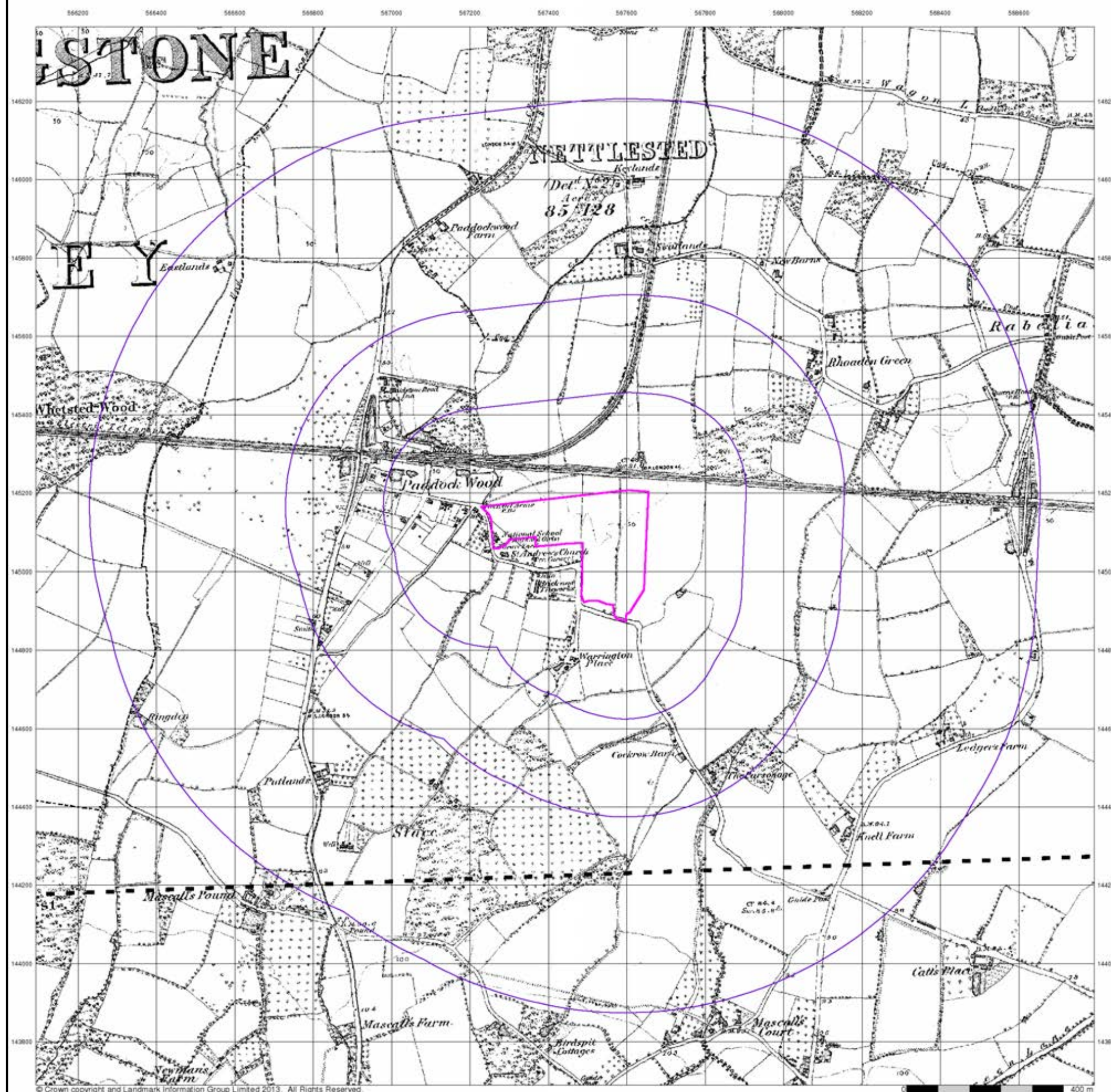


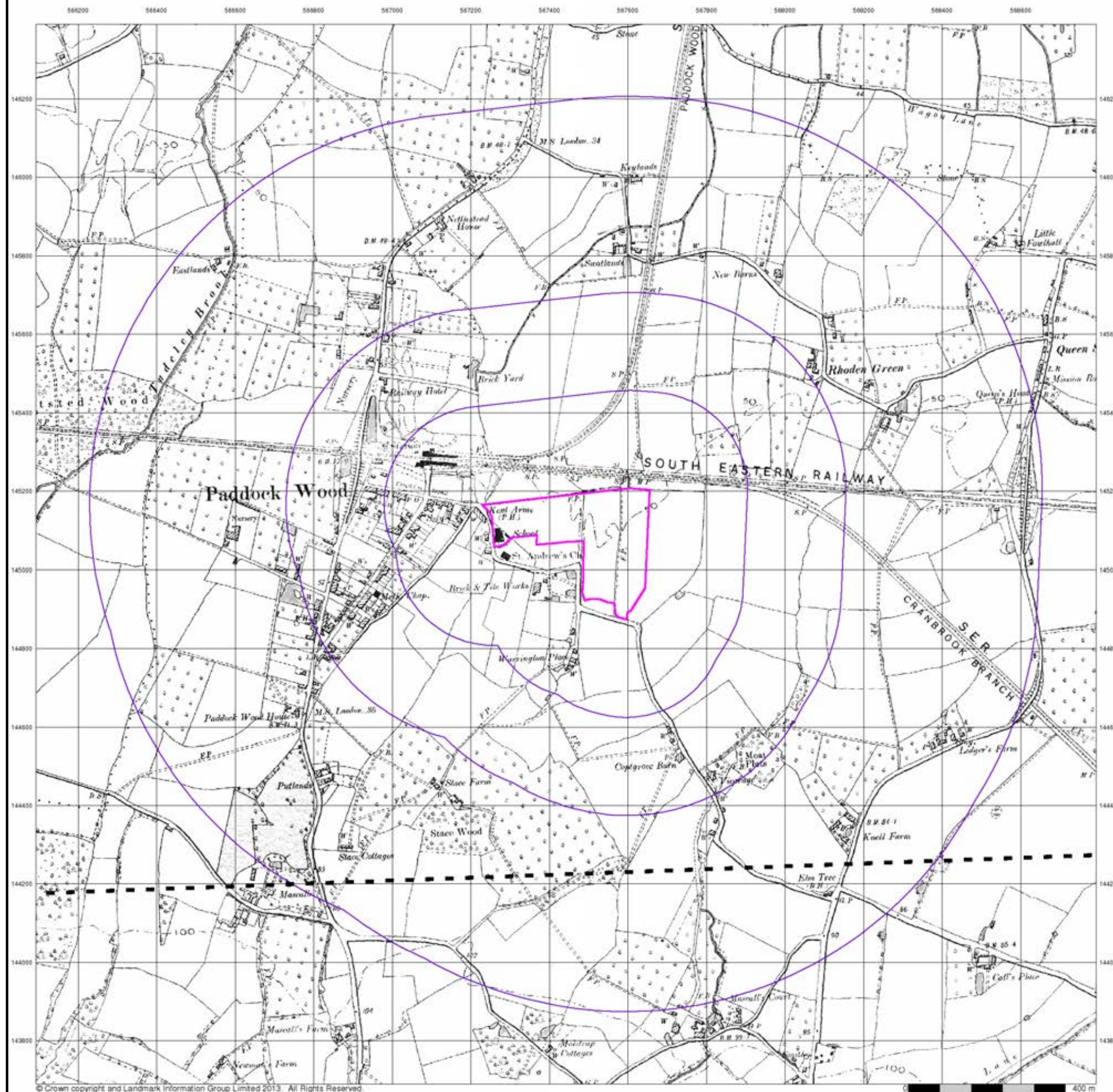
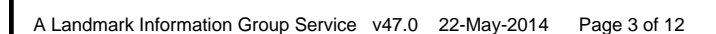
Order Details

Order Number: 56537913_1_1
 Customer Ref: LP00683 Tunbridge Wells Part 2a
 National Grid Reference: 567470, 145070
 Slice: A
 Site Area (Ha): 7.25
 Search Buffer (m): 1000

Site Details

Former Halls Site, Paddock Wood, Kent





Kent

Published 1909

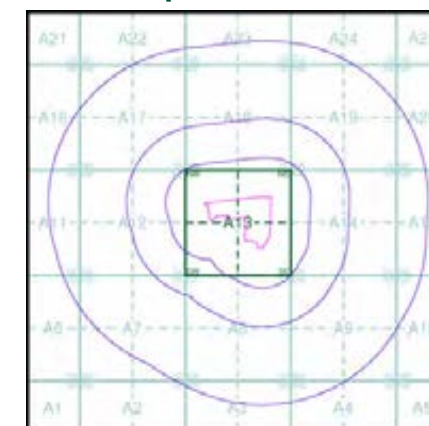
Source map scale - 1:10,560

The historical maps shown were reproduced from maps predominantly held at the scale adopted for England, Wales and Scotland in the 1840's. In 1854 the 1:2,500 scale was adopted for mapping urban areas; these maps were used to update the 1:10,560 maps. The published date given therefore is often some years later than the surveyed date. Before 1938, all OS maps were based on the Cassini Projection, with independent surveys of a single county or group of counties, giving rise to significant inaccuracies in outlying areas. In the late 1940's, a Provisional Edition was produced, which updated the 1:10,560 mapping from a number of sources. The maps appear unfinished - with all military camps and other strategic sites removed. These maps were initially overprinted with the National Grid. In 1970, the first 1:10,000 maps were produced using the Transverse Mercator Projection. The revision process continued until recently, with new editions appearing every 10 years or so for urban areas.

Map Name(s) and Date(s)

051SE	1909	1:10,560
061NE	1909	1:10,560

Historical Map - Slice A

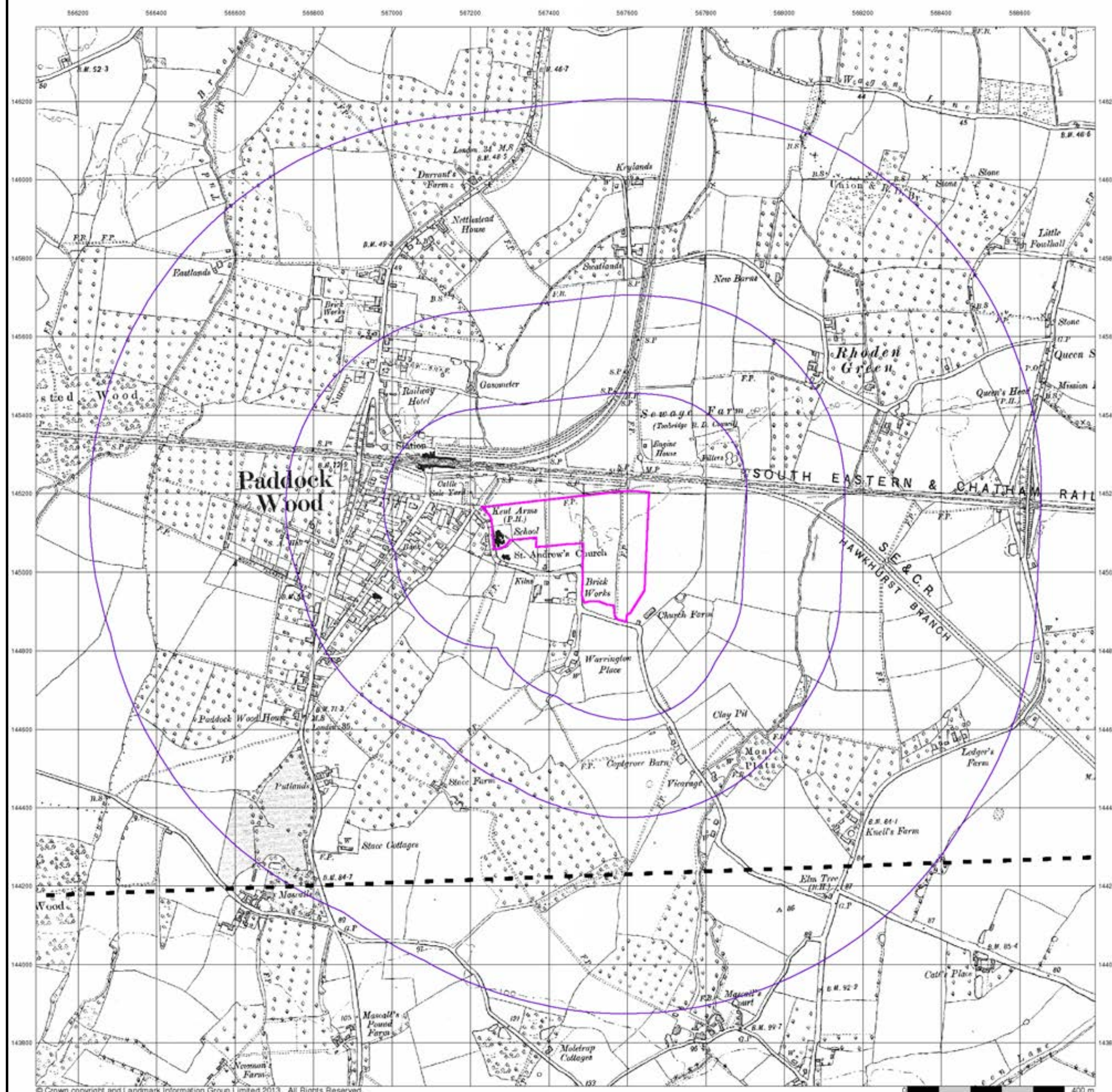


Order Details

Order Number: 56537913_1_1
 Customer Ref: LP00683 Tunbridge Wells Part 2a
 National Grid Reference: 567470, 145070
 Slice: A
 Site Area (Ha): 7.25
 Search Buffer (m): 1000

Site Details

Former Halls Site, Paddock Wood, Kent



Kent

Published 1938 - 1950

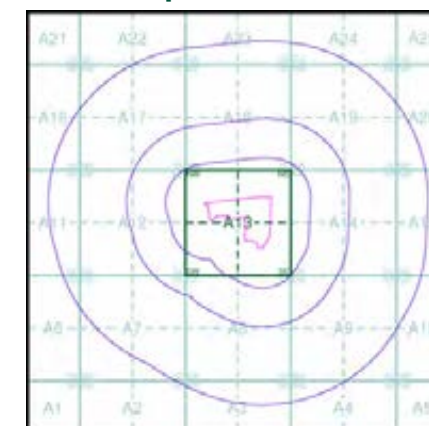
Source map scale - 1:10,560

The historical maps shown were reproduced from maps predominantly held at the scale adopted for England, Wales and Scotland in the 1840's. In 1854 the 1:2,500 scale was adopted for mapping urban areas; these maps were used to update the 1:10,560 maps. The published date given therefore is often some years later than the surveyed date. Before 1938, all OS maps were based on the Cassini Projection, with independent surveys of a single county or group of counties, giving rise to significant inaccuracies in outlying areas. In the late 1940's, a Provisional Edition was produced, which updated the 1:10,560 mapping from a number of sources. The maps appear unfinished - with all military camps and other strategic sites removed. These maps were initially overprinted with the National Grid. In 1970, the first 1:10,000 maps were produced using the Transverse Mercator Projection. The revision process continued until recently, with new editions appearing every 10 years or so for urban areas.

Map Name(s) and Date(s)

051SE	1950	1:10,560
061NE	1938	1:10,560

Historical Map - Slice A

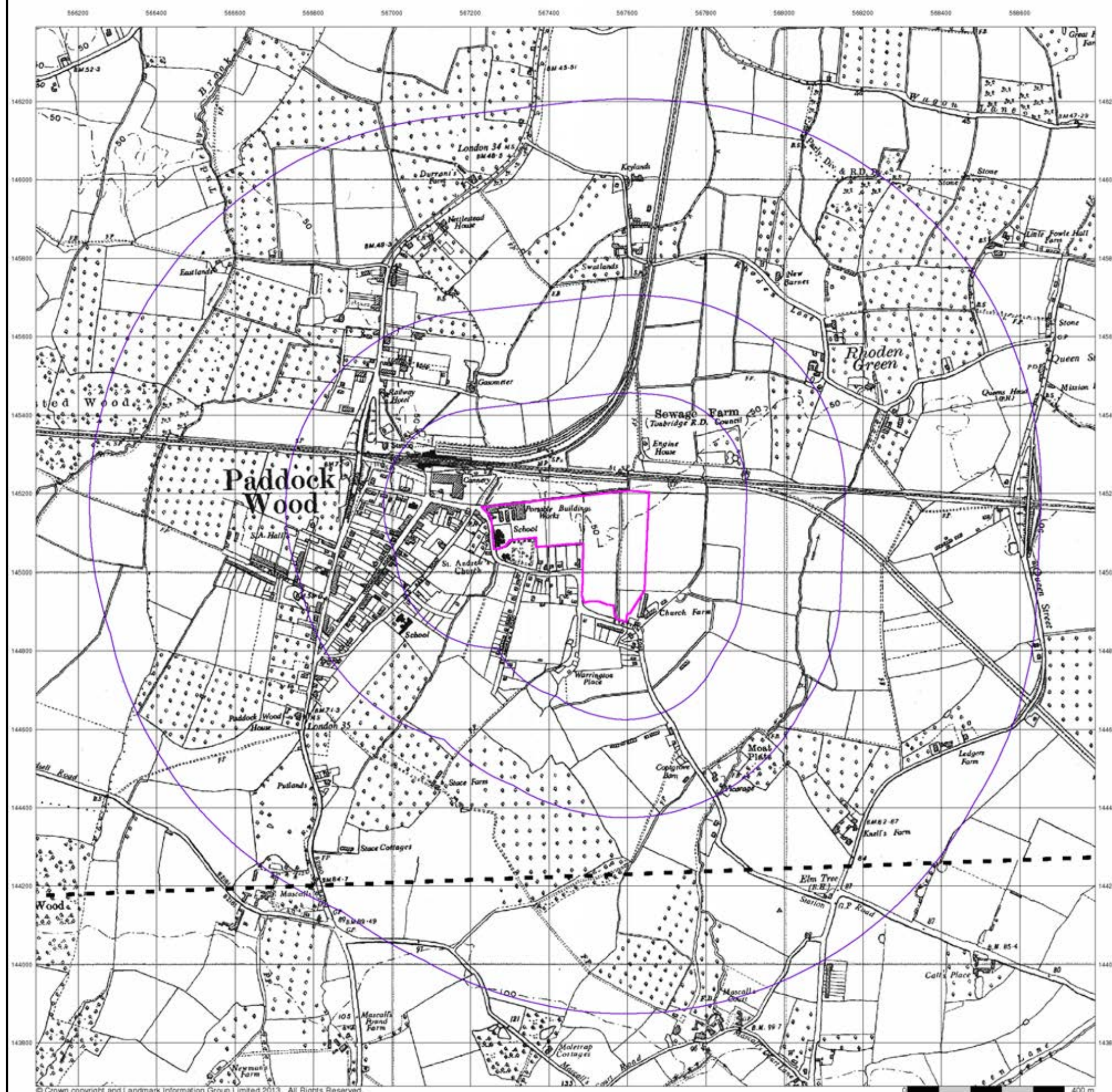


Order Details

Order Number: 56537913_1_1
 Customer Ref: LP00683 Tunbridge Wells Part 2a
 National Grid Reference: 567470, 145070
 Slice: A
 Site Area (Ha): 7.25
 Search Buffer (m): 1000

Site Details

Former Halls Site, Paddock Wood, Kent



Historical Aerial Photography

Published 1947

Source map scale - 1:10,560

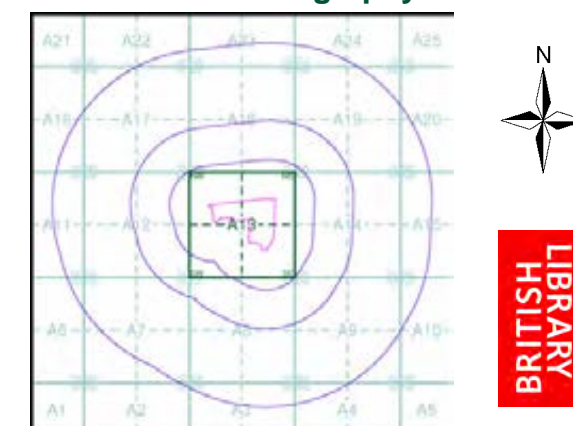
The Historical Aerial Photos were produced by the Ordnance Survey at a scale of 1:1,250 and 1:10,560 from Air Force photography. They were produced between 1944 and 1951 as an interim measure, pending preparation of conventional mapping, due to post war resource shortages. New security measures in the 1950's meant that every photograph was re-checked for potentially unsafe information with security sites replaced by fake fields or clouds. The original editions were withdrawn and only later made available after a period of fifty years although due to the accuracy of the editing, without viewing both revisions it is not easy to spot the edits. Where available Landmark have included both revisions.

© Landmark Information Group and/or Data Suppliers 2010.

Map Name(s) and Date(s)

TQ64NE
1947
1:10,560
TQ64SE
1947
1:10,560

Historical Aerial Photography - Slice A




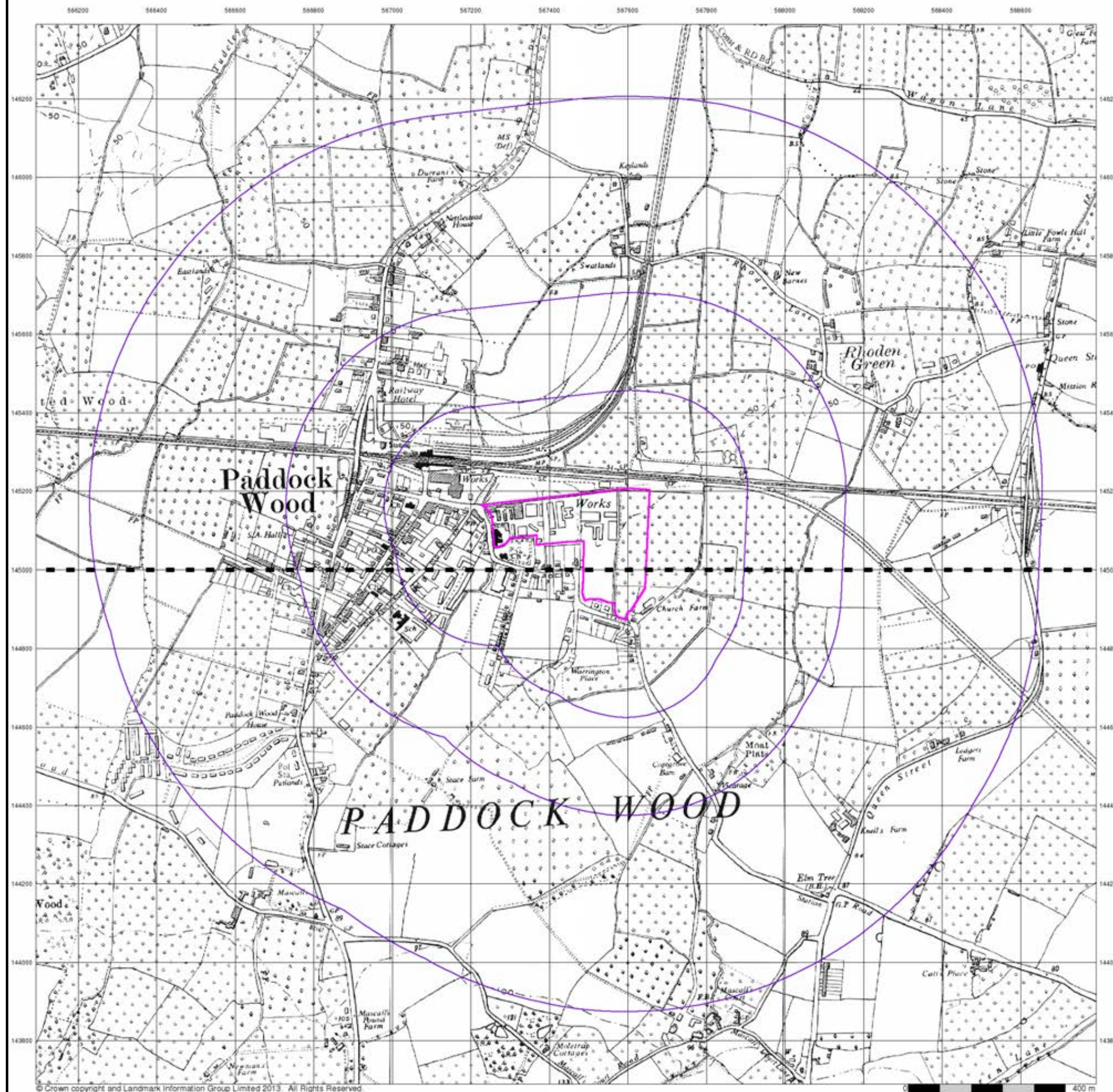
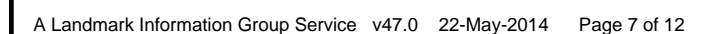
Order Details

Order Number: 56537913_1_1
Customer Ref: LP00683 Tunbridge Wells Part 2a
National Grid Reference: 567470, 145070
Slice: A
Site Area (Ha): 7.25
Search Buffer (m): 1000

Site Details

Former Halls Site, Paddock Wood, Kent





Ordnance Survey Plan

Published 1967

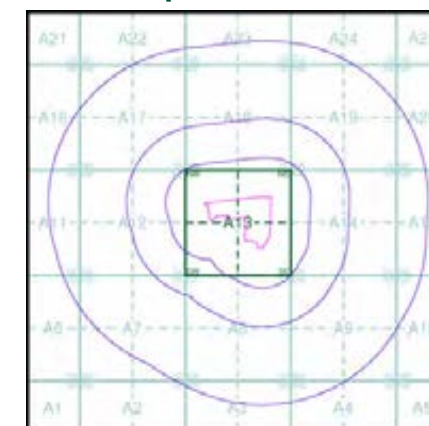
Source map scale - 1:10,000

The historical maps shown were reproduced from maps predominantly held at the scale adopted for England, Wales and Scotland in the 1840's. In 1854 the 1:2,500 scale was adopted for mapping urban areas; these maps were used to update the 1:10,560 maps. The published date given therefore is often some years later than the surveyed date. Before 1938, all OS maps were based on the Cassini Projection, with independent surveys of a single county or group of counties, giving rise to significant inaccuracies in outlying areas. In the late 1940's, a Provisional Edition was produced, which updated the 1:10,560 mapping from a number of sources. The maps appear unfinished - with all military camps and other strategic sites removed. These maps were initially overprinted with the National Grid. In 1970, the first 1:10,000 maps were produced using the Transverse Mercator Projection. The revision process continued until recently, with new editions appearing every 10 years or so for urban areas.

Map Name(s) and Date(s)

TQ64NE	1967
1:10,560	
TQ64SE	1967
1:10,560	

Historical Map - Slice A

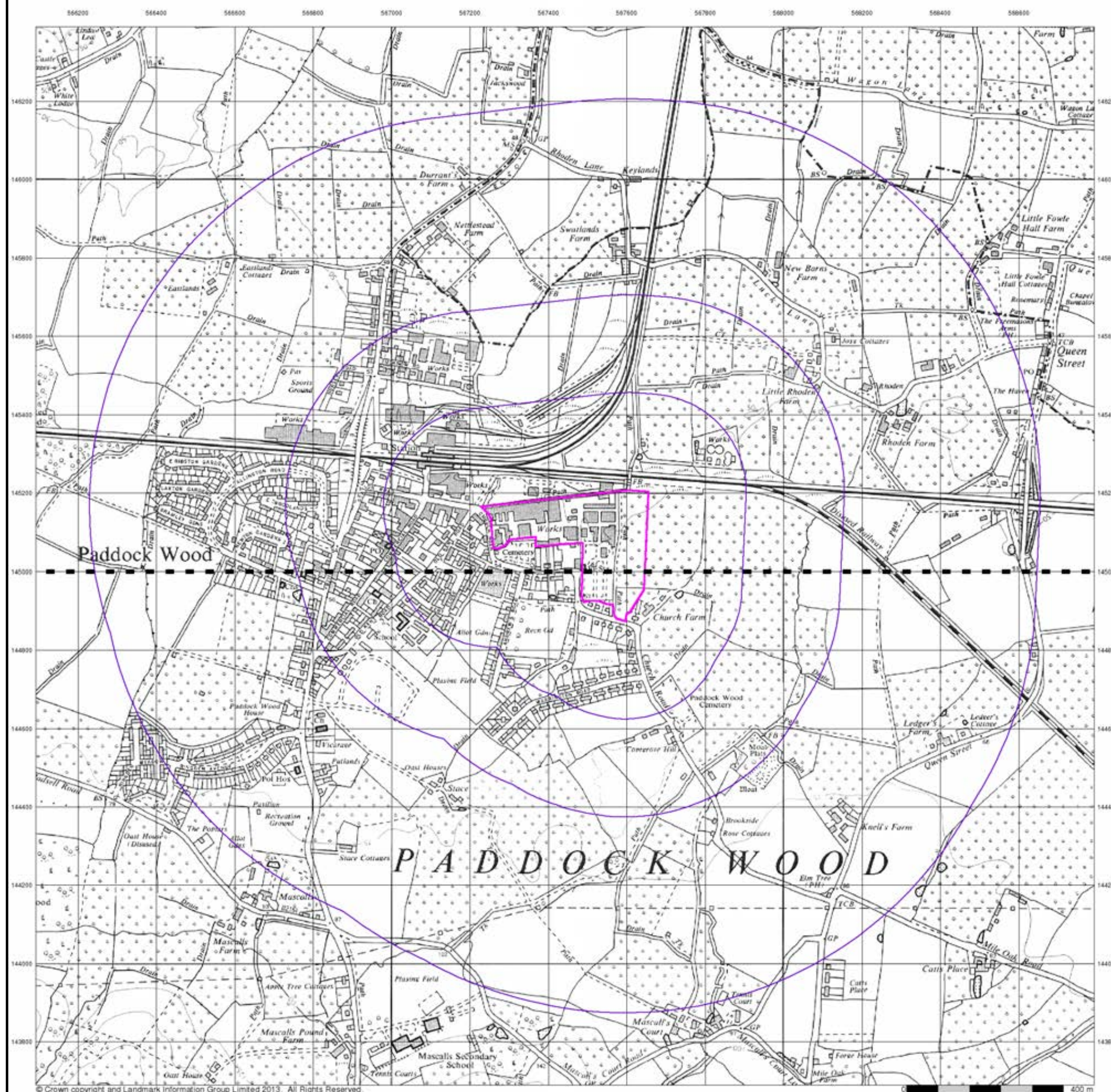


Order Details

Order Number: 56537913_1_1
 Customer Ref: LP00683 Tunbridge Wells Part 2a
 National Grid Reference: 567470, 145070
 Slice: A
 Site Area (Ha): 7.25
 Search Buffer (m): 1000

Site Details

Former Halls Site, Paddock Wood, Kent



Ordnance Survey Plan

Published 1977 - 1978

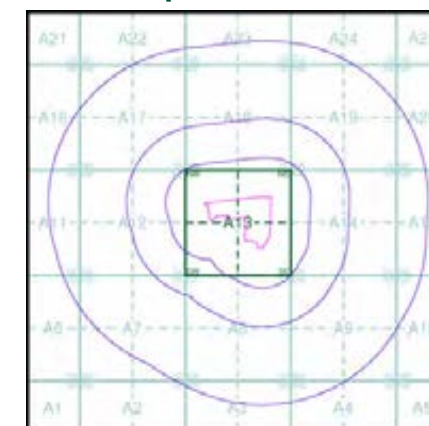
Source map scale - 1:10,000

The historical maps shown were reproduced from maps predominantly held at the scale adopted for England, Wales and Scotland in the 1840's. In 1854 the 1:2,500 scale was adopted for mapping urban areas; these maps were used to update the 1:10,560 maps. The published date given therefore is often some years later than the surveyed date. Before 1938, all OS maps were based on the Cassini Projection, with independent surveys of a single county or group of counties, giving rise to significant inaccuracies in outlying areas. In the late 1940's, a Provisional Edition was produced, which updated the 1:10,560 mapping from a number of sources. The maps appear unfinished - with all military camps and other strategic sites removed. These maps were initially overprinted with the National Grid. In 1970, the first 1:10,000 maps were produced using the Transverse Mercator Projection. The revision process continued until recently, with new editions appearing every 10 years or so for urban areas.

Map Name(s) and Date(s)

TQ64NE	1977
1:10,000	
TQ64SE	1978
1:10,000	

Historical Map - Slice A



Order Details

Order Number: 56537913_1_1
 Customer Ref: LP00683 Tunbridge Wells Part 2a
 National Grid Reference: 567470, 145070
 Slice: A
 Site Area (Ha): 7.25
 Search Buffer (m): 1000

Site Details

Former Halls Site, Paddock Wood, Kent



Ordnance Survey Plan

Published 1990 - 1991

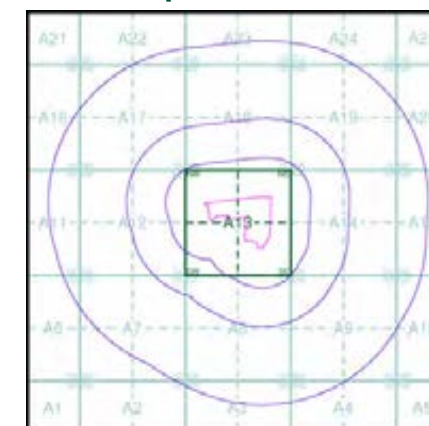
Source map scale - 1:10,000

The historical maps shown were reproduced from maps predominantly held at the scale adopted for England, Wales and Scotland in the 1840's. In 1854 the 1:2,500 scale was adopted for mapping urban areas; these maps were used to update the 1:10,560 maps. The published date given therefore is often some years later than the surveyed date. Before 1938, all OS maps were based on the Cassini Projection, with independent surveys of a single county or group of counties, giving rise to significant inaccuracies in outlying areas. In the late 1940's, a Provisional Edition was produced, which updated the 1:10,560 mapping from a number of sources. The maps appear unfinished - with all military camps and other strategic sites removed. These maps were initially overprinted with the National Grid. In 1970, the first 1:10,000 maps were produced using the Transverse Mercator Projection. The revision process continued until recently, with new editions appearing every 10 years or so for urban areas.

Map Name(s) and Date(s)

TQ64NE	1991
1:10,000	
TQ64SE	1990
1:10,000	

Historical Map - Slice A

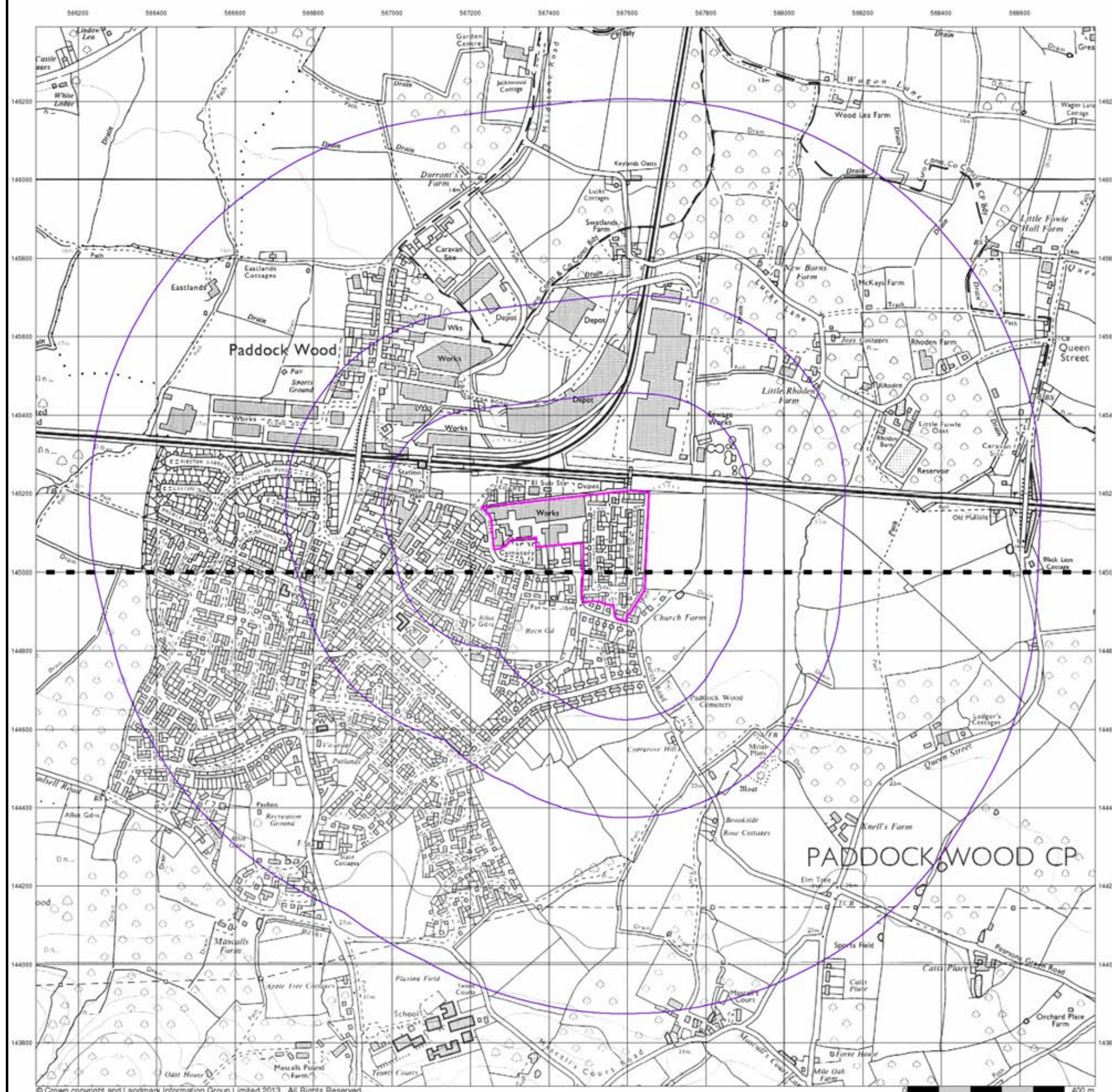


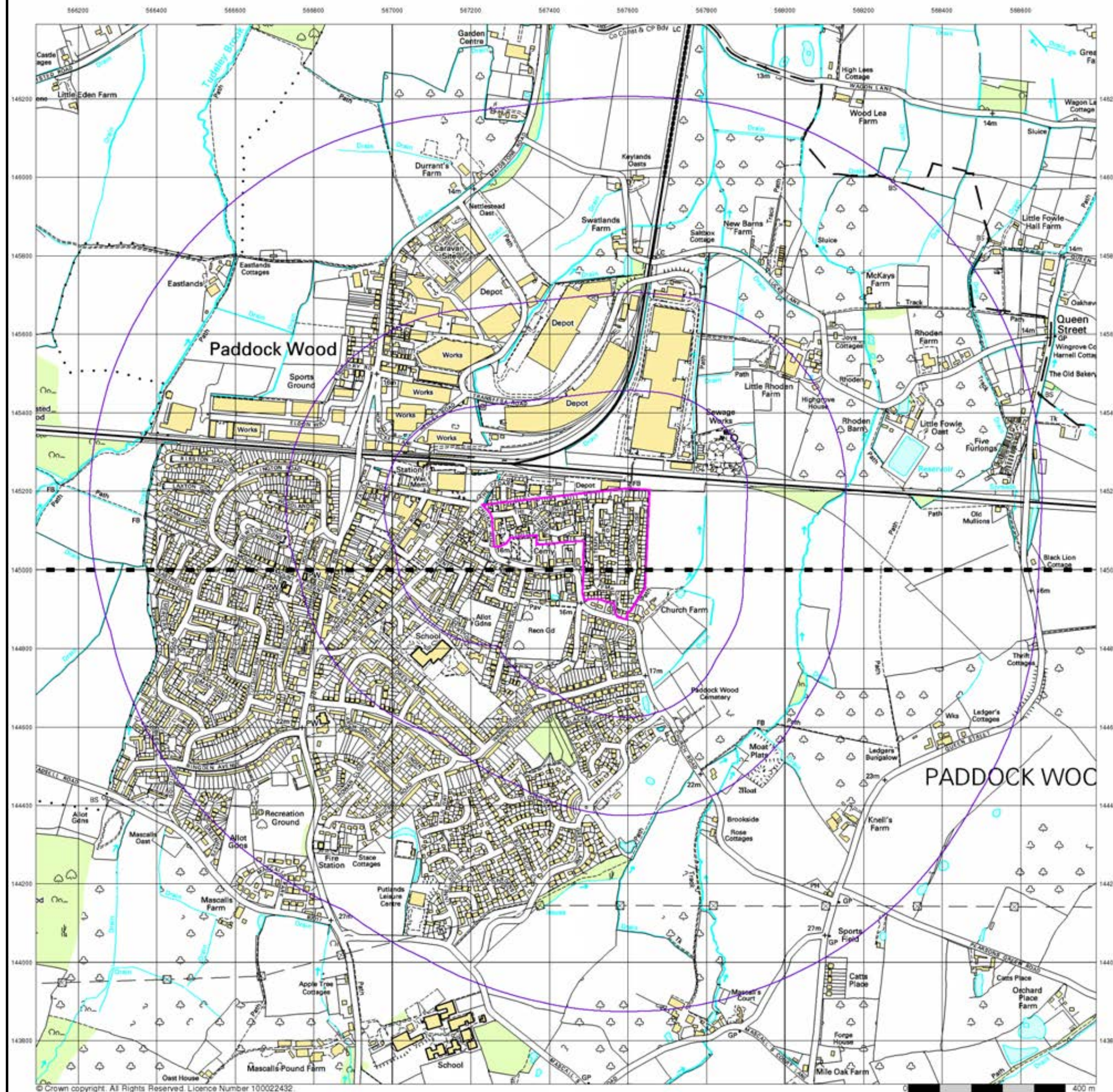
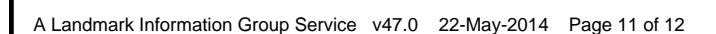
Order Details

Order Number: 56537913_1_1
 Customer Ref: LP00683 Tunbridge Wells Part 2a
 National Grid Reference: 567470, 145070
 Slice: A
 Site Area (Ha): 7.25
 Search Buffer (m): 1000

Site Details

Former Halls Site, Paddock Wood, Kent





VectorMap Local

Published 2014

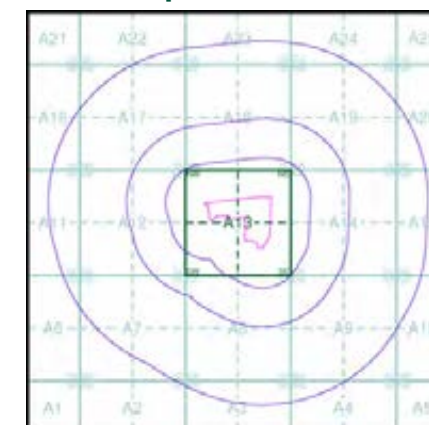
Source map scale - 1:10,000

VectorMap Local (Raster) is Ordnance Survey's highest detailed 'backdrop' mapping product. These maps are produced from OS's VectorMap Local, a simple vector dataset at a nominal scale of 1:10,000, covering the whole of Great Britain, that has been designed for creating graphical mapping. OS VectorMap Local is derived from large-scale information surveyed at 1:1250 scale (covering major towns and cities), 1:2500 scale (smaller towns, villages and developed rural areas), and 1:10 000 scale (mountain, moorland and river estuary areas).

Map Name(s) and Date(s)

TQ64NE	2014	Variable
TQ64SE	2014	Variable

Historical Map - Slice A

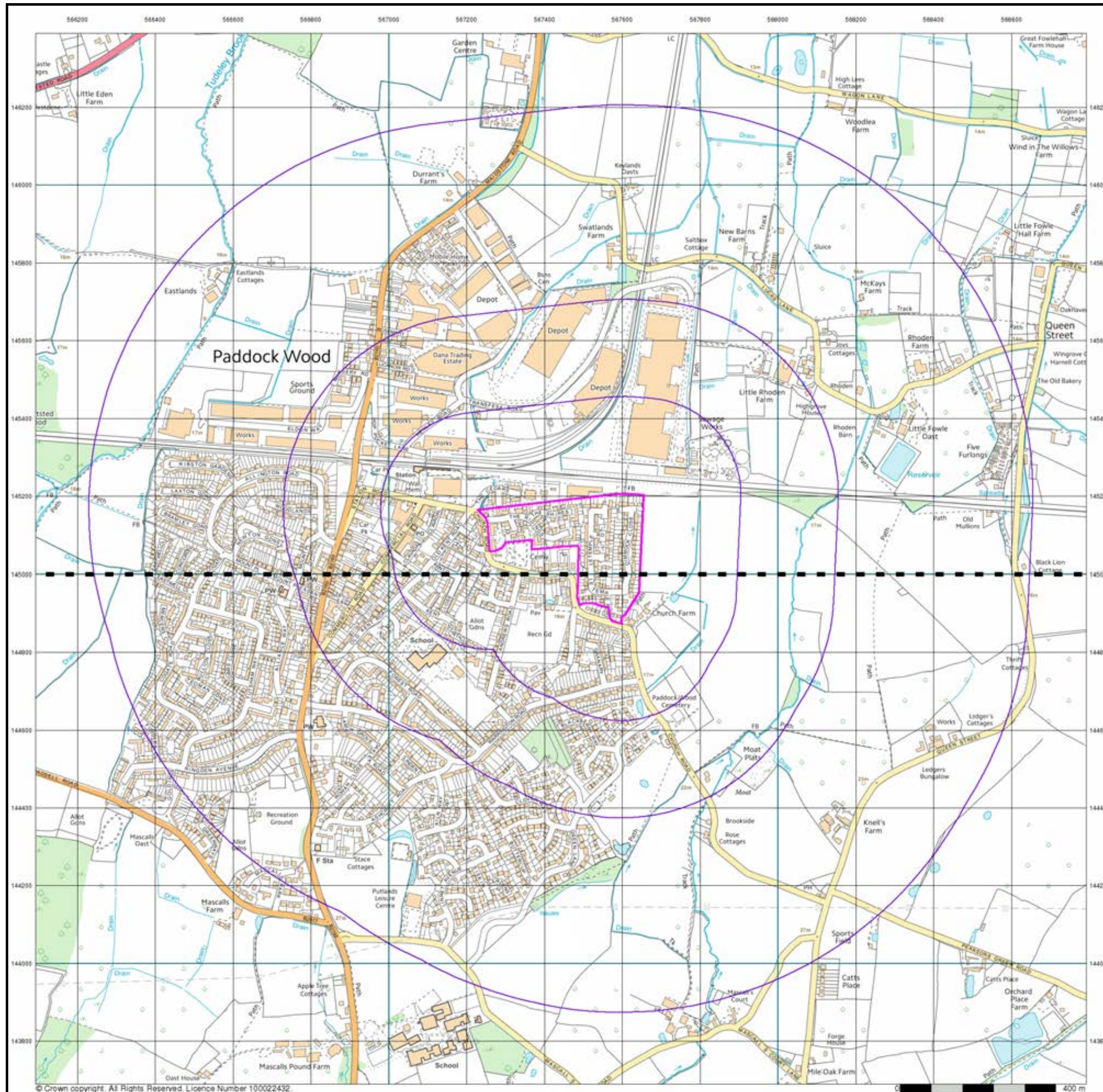


Order Details

Order Number: 56537913_1_1
 Customer Ref: LP00683 Tunbridge Wells Part 2a
 National Grid Reference: 567470, 145070
 Slice: A
 Site Area (Ha): 7.25
 Search Buffer (m): 1000

Site Details

Former Halls Site, Paddock Wood, Kent



Historical Mapping Legends

Ordnance Survey County Series and Ordnance Survey Plan 1:2,500



Ordnance Survey Plan, Additional SIMs and Supply of Unpublished Survey Information 1:2,500 and 1:1,250



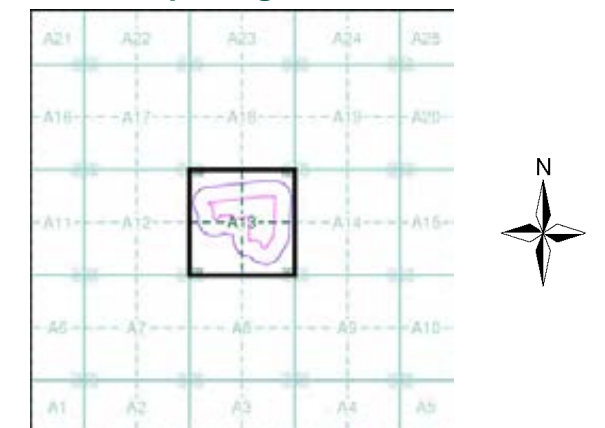
Large-Scale National Grid Data 1:2,500 and 1:1,250



Historical Mapping & Photography included:

Mapping Type	Scale	Date	Pg
Kent	1:2,500	1885	2
Kent	1:2,500	1897	3
Kent	1:2,500	1908	4
Kent	1:2,500	1938	5
Ordnance Survey Plan	1:2,500	1964	6
Ordnance Survey Plan	1:2,500	1969 - 1976	7
Supply of Unpublished Survey Information	1:2,500	1974	8
Ordnance Survey Plan	1:2,500	1977	9
Additional SIMs	1:2,500	1982 - 1985	10
Additional SIMs	1:2,500	1985 - 1989	11
Ordnance Survey Plan	1:2,500	1988	12
Additional SIMs	1:2,500	1991	13
Large-Scale National Grid Data	1:2,500	1993	14
Large-Scale National Grid Data	1:2,500	1993 - 1994	15
Large-Scale National Grid Data	1:2,500	1996	16

Historical Map - Segment A13



Order Details

Order Number: 56537913_1_1
Customer Ref: LP00683 Tunbridge Wells Part 2a
National Grid Reference: 567470, 145070
Slice: A
Site Area (Ha): 7.25
Search Buffer (m): 100

Site Details

Former Halls Site, Paddock Wood, Kent



Tel: 0844 844 9952
Fax: 0844 844 9951
Web: www.envirocheck.co.uk


Kent

Published 1885

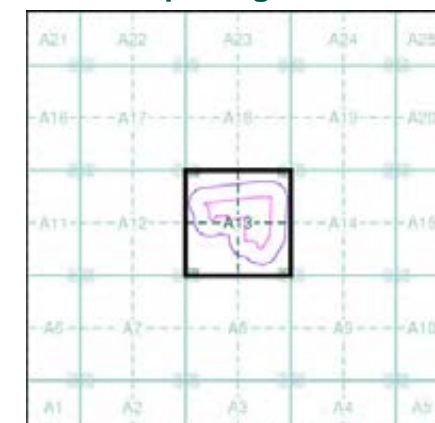
Source map scale - 1:2,500

The historical maps shown were reproduced from maps predominantly held at the scale adopted for England, Wales and Scotland in the 1840's. In 1854 the 1:2,500 scale was adopted for mapping urban areas and by 1896 it covered the whole of what were considered to be the cultivated parts of Great Britain. The published date given below is often some years later than the surveyed date. Before 1938, all OS maps were based on the Cassini Projection, with independent surveys of a single county or group of counties, giving rise to significant inaccuracies in outlying areas.

Map Name(s) and Date(s)



Historical Map - Segment A13

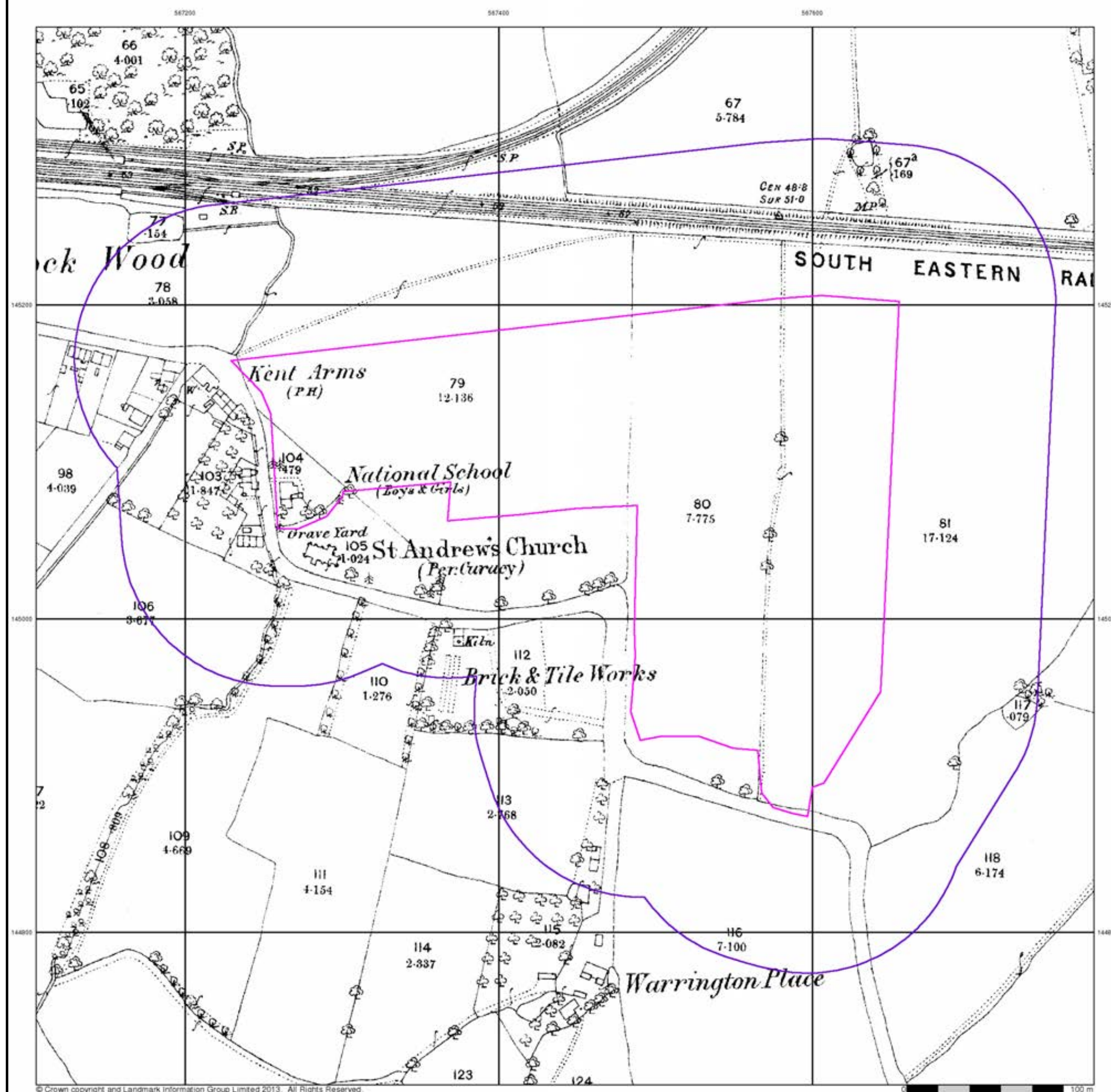


Order Details

Order Number: 56537913_1_1
 Customer Ref: LP00683 Tunbridge Wells Part 2a
 National Grid Reference: 567470, 145070
 Slice: A
 Site Area (Ha): 7.25
 Search Buffer (m): 100

Site Details

Former Halls Site, Paddock Wood, Kent



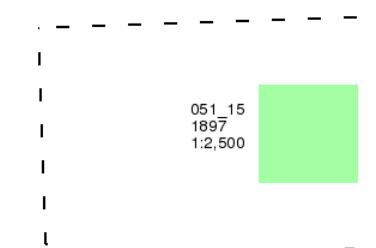
Kent

Published 1897

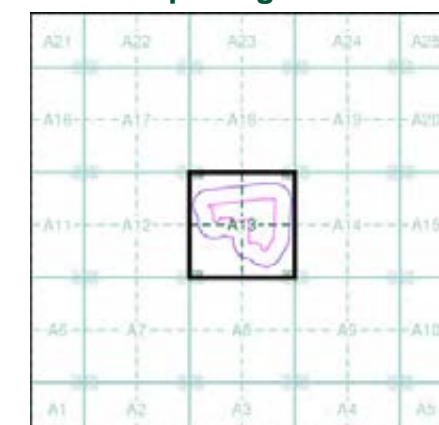
Source map scale - 1:2,500

The historical maps shown were reproduced from maps predominantly held at the scale adopted for England, Wales and Scotland in the 1840's. In 1854 the 1:2,500 scale was adopted for mapping urban areas and by 1896 it covered the whole of what were considered to be the cultivated parts of Great Britain. The published date given below is often some years later than the surveyed date. Before 1938, all OS maps were based on the Cassini Projection, with independent surveys of a single county or group of counties, giving rise to significant inaccuracies in outlying areas.

Map Name(s) and Date(s)



Historical Map - Segment A13

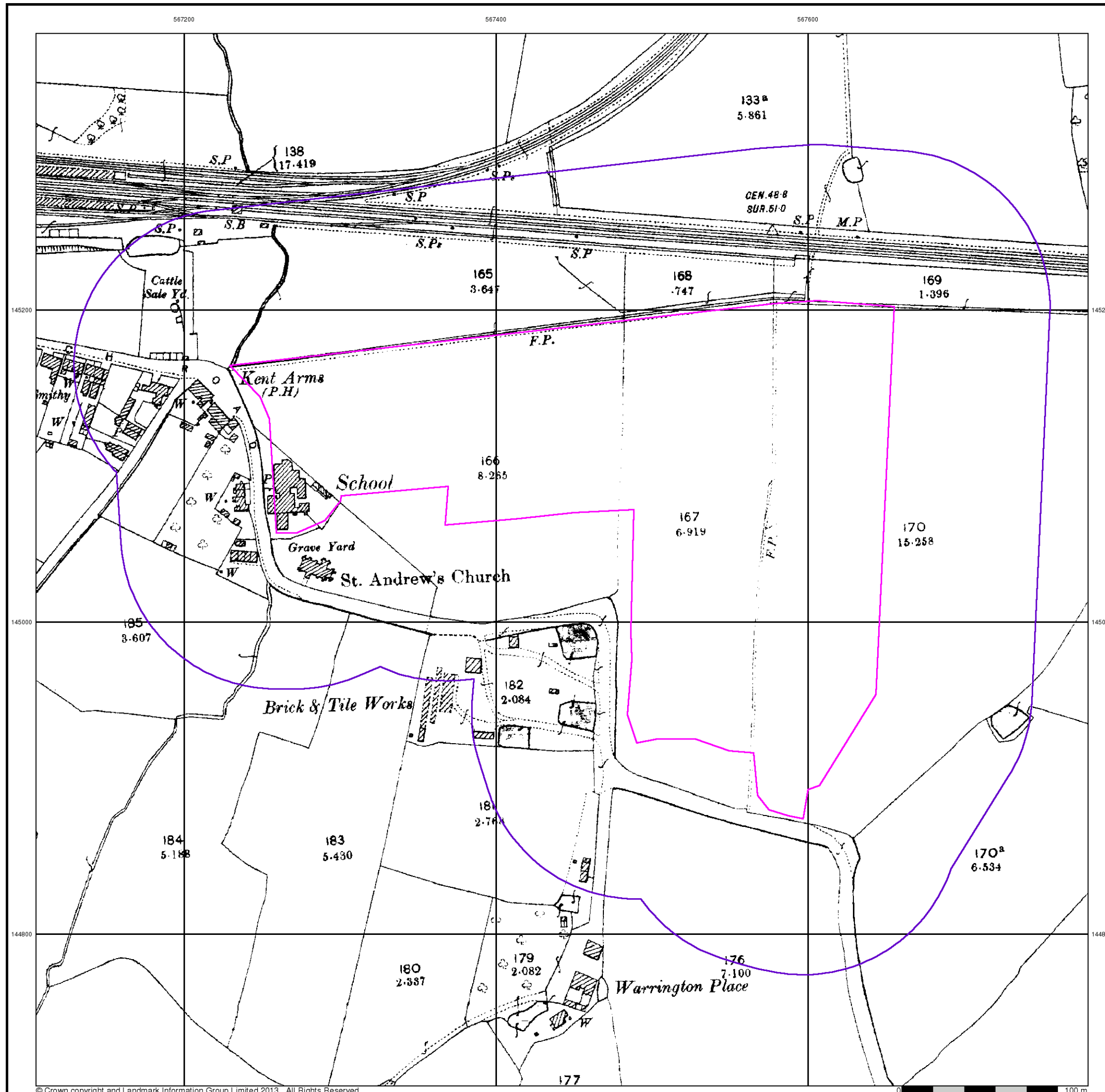


Order Details

Order Number: 56537913_1_1
 Customer Ref: LP00683 Tunbridge Wells Part 2a
 National Grid Reference: 567470, 145070
 Slice: A
 Site Area (Ha): 7.25
 Search Buffer (m): 100

Site Details

Former Halls Site, Paddock Wood, Kent



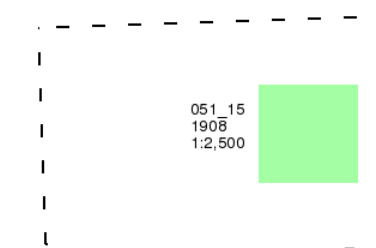
Kent

Published 1908

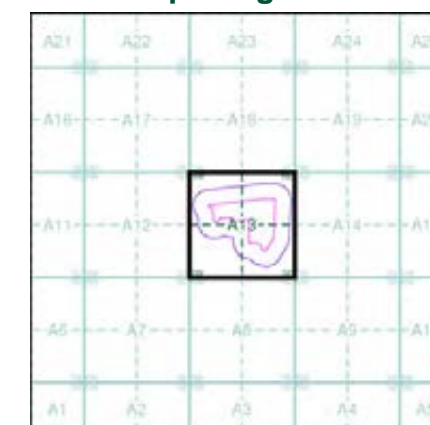
Source map scale - 1:2,500

The historical maps shown were reproduced from maps predominantly held at the scale adopted for England, Wales and Scotland in the 1840's. In 1854 the 1:2,500 scale was adopted for mapping urban areas and by 1896 it covered the whole of what were considered to be the cultivated parts of Great Britain. The published date given below is often some years later than the surveyed date. Before 1938, all OS maps were based on the Cassini Projection, with independent surveys of a single county or group of counties, giving rise to significant inaccuracies in outlying areas.

Map Name(s) and Date(s)



Historical Map - Segment A13

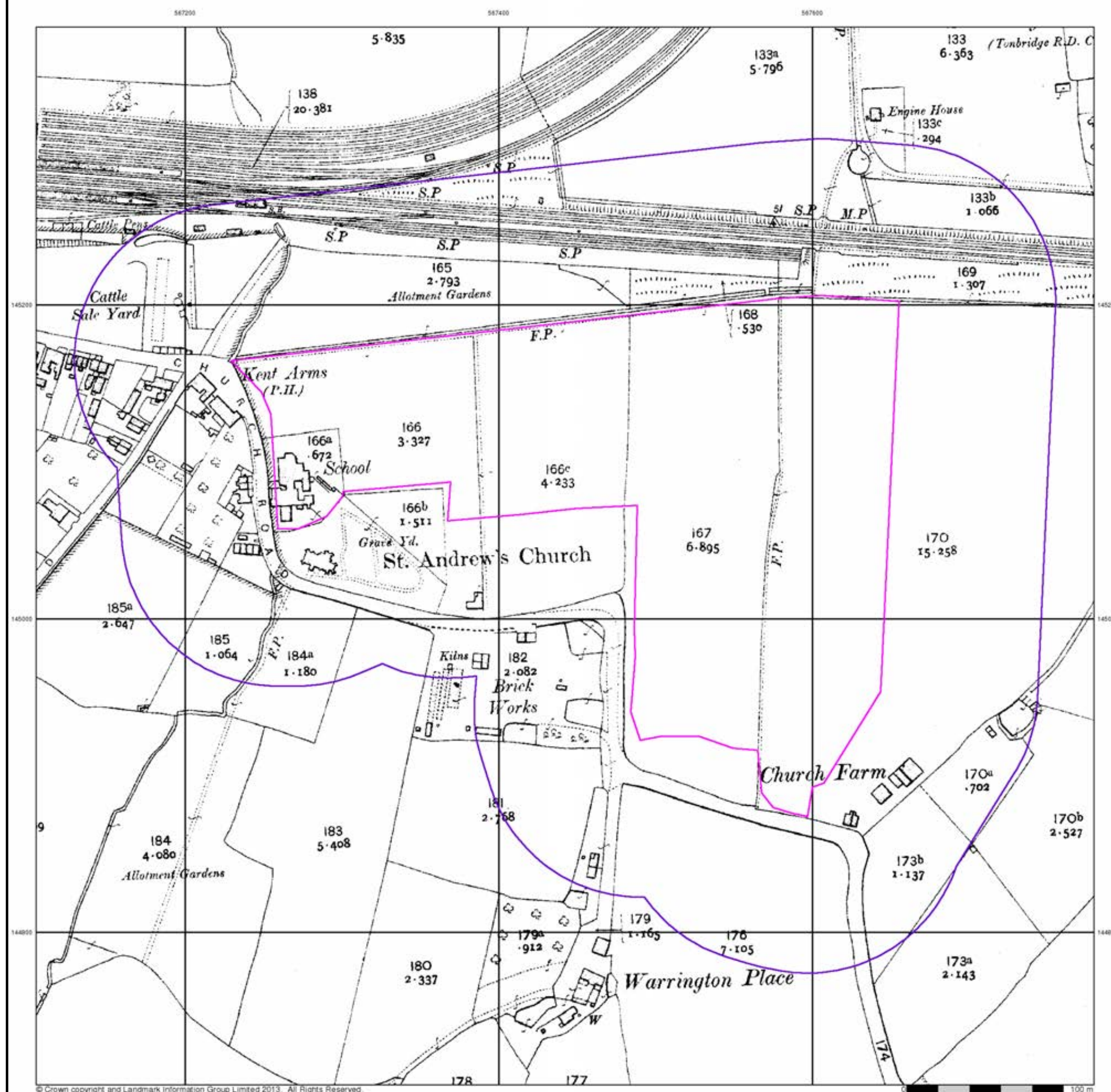


Order Details

Order Number: 56537913_1_1
 Customer Ref: LP00683 Tunbridge Wells Part 2a
 National Grid Reference: 567470, 145070
 Slice: A
 Site Area (Ha): 7.25
 Search Buffer (m): 100

Site Details

Former Halls Site, Paddock Wood, Kent



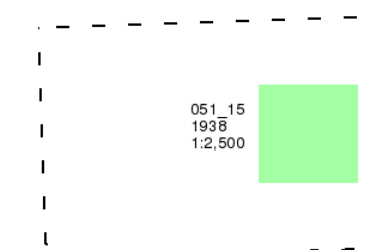
Kent

Published 1938

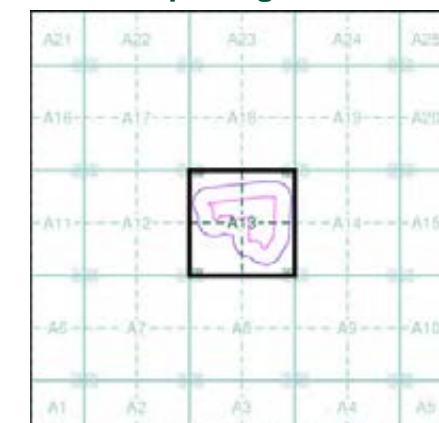
Source map scale - 1:2,500

The historical maps shown were reproduced from maps predominantly held at the scale adopted for England, Wales and Scotland in the 1840's. In 1854 the 1:2,500 scale was adopted for mapping urban areas and by 1896 it covered the whole of what were considered to be the cultivated parts of Great Britain. The published date given below is often some years later than the surveyed date. Before 1938, all OS maps were based on the Cassini Projection, with independent surveys of a single county or group of counties, giving rise to significant inaccuracies in outlying areas.

Map Name(s) and Date(s)



Historical Map - Segment A13

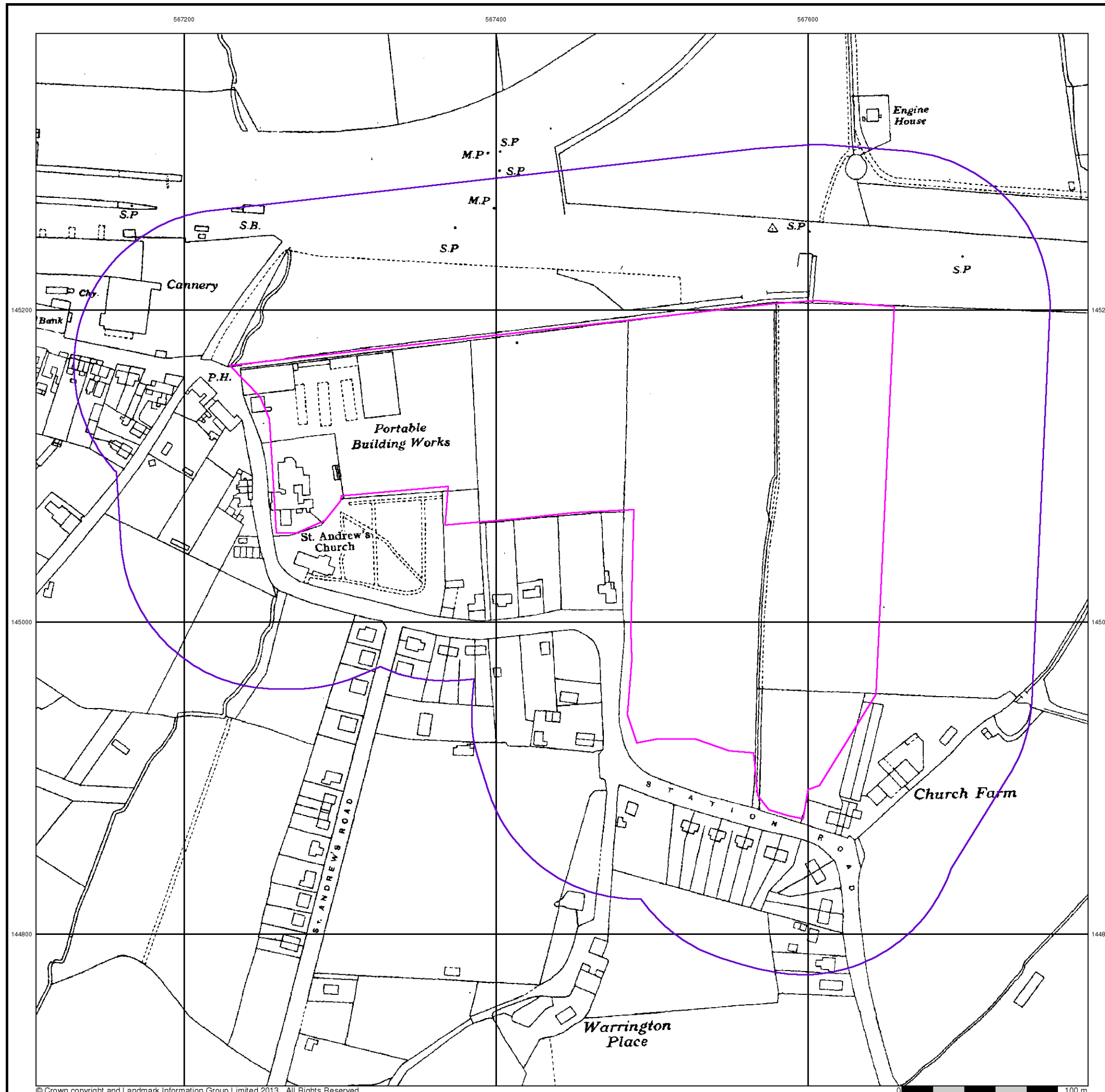


Order Details

Order Number: 56537913_1_1
 Customer Ref: LP00683 Tunbridge Wells Part 2a
 National Grid Reference: 567470, 145070
 Slice: A
 Site Area (Ha): 7.25
 Search Buffer (m): 100

Site Details

Former Halls Site, Paddock Wood, Kent



Ordnance Survey Plan

Published 1964

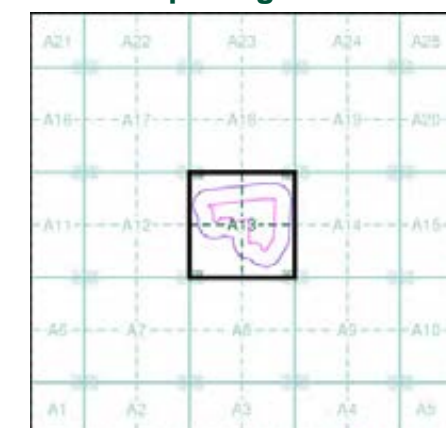
Source map scale - 1:2,500

The historical maps shown were reproduced from maps predominantly held at the scale adopted for England, Wales and Scotland in the 1840's. In 1854 the 1:2,500 scale was adopted for mapping urban areas and by 1896 it covered the whole of what were considered to be the cultivated parts of Great Britain. The published date given below is often some years later than the surveyed date. Before 1938, all OS maps were based on the Cassini Projection, with independent surveys of a single county or group of counties, giving rise to significant inaccuracies in outlying areas.

Map Name(s) and Date(s)

TQ6745
1964
1:2,500
TQ6744
1964
1:2,500

Historical Map - Segment A13



Order Details

Order Number: 56537913_1_1
Customer Ref: LP00683 Tunbridge Wells Part 2a
National Grid Reference: 567470, 145070
Slice: A
Site Area (Ha): 7.25
Search Buffer (m): 100

Site Details

Former Halls Site, Paddock Wood, Kent



Ordnance Survey Plan

Published 1969 - 1976

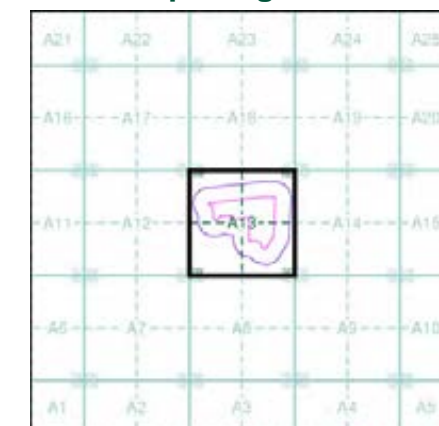
Source map scale - 1:2,500

The historical maps shown were reproduced from maps predominantly held at the scale adopted for England, Wales and Scotland in the 1840's. In 1854 the 1:2,500 scale was adopted for mapping urban areas and by 1896 it covered the whole of what were considered to be the cultivated parts of Great Britain. The published date given below is often some years later than the surveyed date. Before 1938, all OS maps were based on the Cassini Projection, with independent surveys of a single county or group of counties, giving rise to significant inaccuracies in outlying areas.

Map Name(s) and Date(s)

TQ6745
1976
1:2,500
TQ6744
1969
1:2,500

Historical Map - Segment A13



Order Details

Order Number: 56537913_1_1
 Customer Ref: LP00683 Tunbridge Wells Part 2a
 National Grid Reference: 567470, 145070
 Slice: A
 Site Area (Ha): 7.25
 Search Buffer (m): 100

Site Details

Former Halls Site, Paddock Wood, Kent



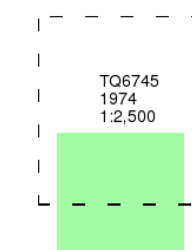
Supply of Unpublished Survey Information

Published 1974

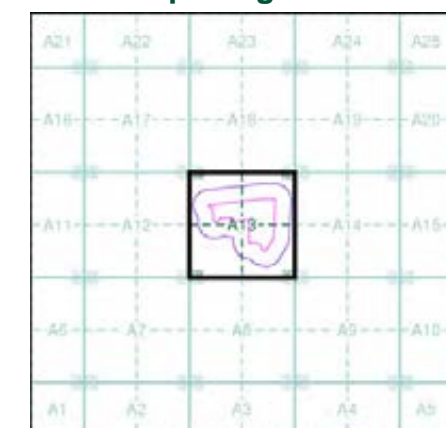
Source map scale - 1:2,500

SUSI maps (Supply of Unpublished Survey Information) were produced between 1972 and 1977, mainly for internal use at Ordnance Survey. These were more of a 'work-in-progress' plan as they showed updates of individual areas on a map. These maps were unpublished, and they do not represent a single moment in time. They were produced at both 1:2,500 and 1:1,250 scales.

Map Name(s) and Date(s)



Historical Map - Segment A13



Order Details

Order Number: 56537913_1_1
 Customer Ref: LP00683 Tunbridge Wells Part 2a
 National Grid Reference: 567470, 145070
 Slice: A
 Site Area (Ha): 7.25
 Search Buffer (m): 100

Site Details

Former Halls Site, Paddock Wood, Kent



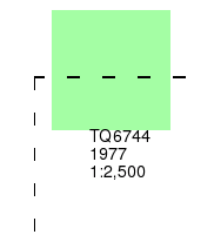
Ordnance Survey Plan

Published 1977

Source map scale - 1:2,500

The historical maps shown were reproduced from maps predominantly held at the scale adopted for England, Wales and Scotland in the 1840's. In 1854 the 1:2,500 scale was adopted for mapping urban areas and by 1896 it covered the whole of what were considered to be the cultivated parts of Great Britain. The published date given below is often some years later than the surveyed date. Before 1938, all OS maps were based on the Cassini Projection, with independent surveys of a single county or group of counties, giving rise to significant inaccuracies in outlying areas.

Map Name(s) and Date(s)



Historical Map - Segment A13

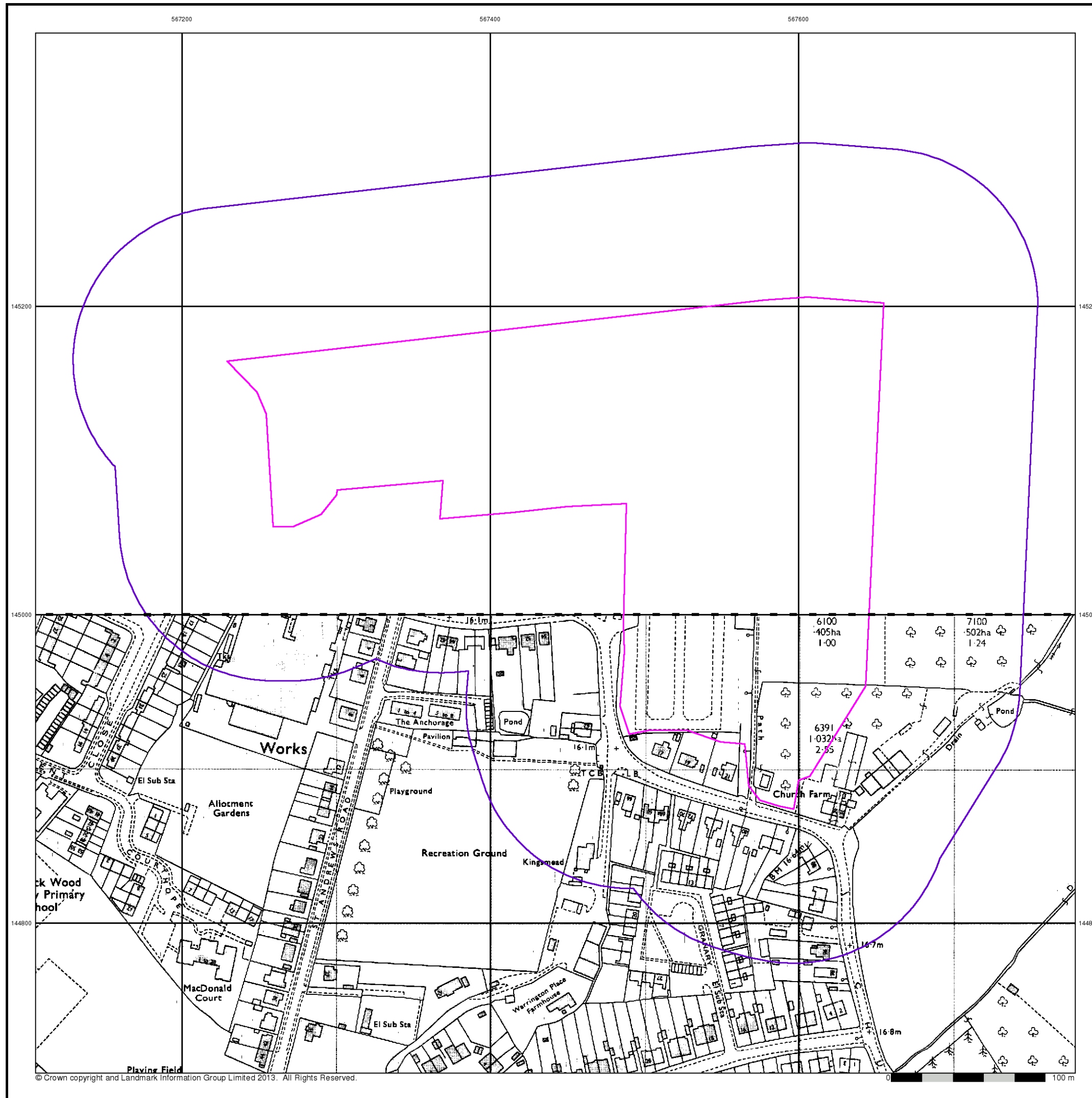


Order Details

Order Number: 56537913_1_1
 Customer Ref: LP00683 Tunbridge Wells Part 2a
 National Grid Reference: 567470, 145070
 Slice: A
 Site Area (Ha): 7.25
 Search Buffer (m): 100

Site Details

Former Halls Site, Paddock Wood, Kent



Additional SIMs

Published 1982 - 1985

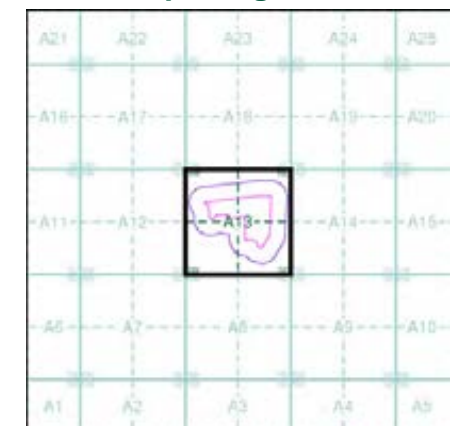
Source map scale - 1:2,500

The SIM cards (Ordnance Survey's 'Survey of Information on Microfilm') are further, minor editions of mapping which were produced and published in between the main editions as an area was updated. They date from 1947 to 1994, and contain detailed information on buildings, roads and land-use. These maps were produced at both 1:2,500 and 1:1,250 scales.

Map Name(s) and Date(s)

TQ6745	1982	1:2,500
TQ6744	1985	1:2,500

Historical Map - Segment A13

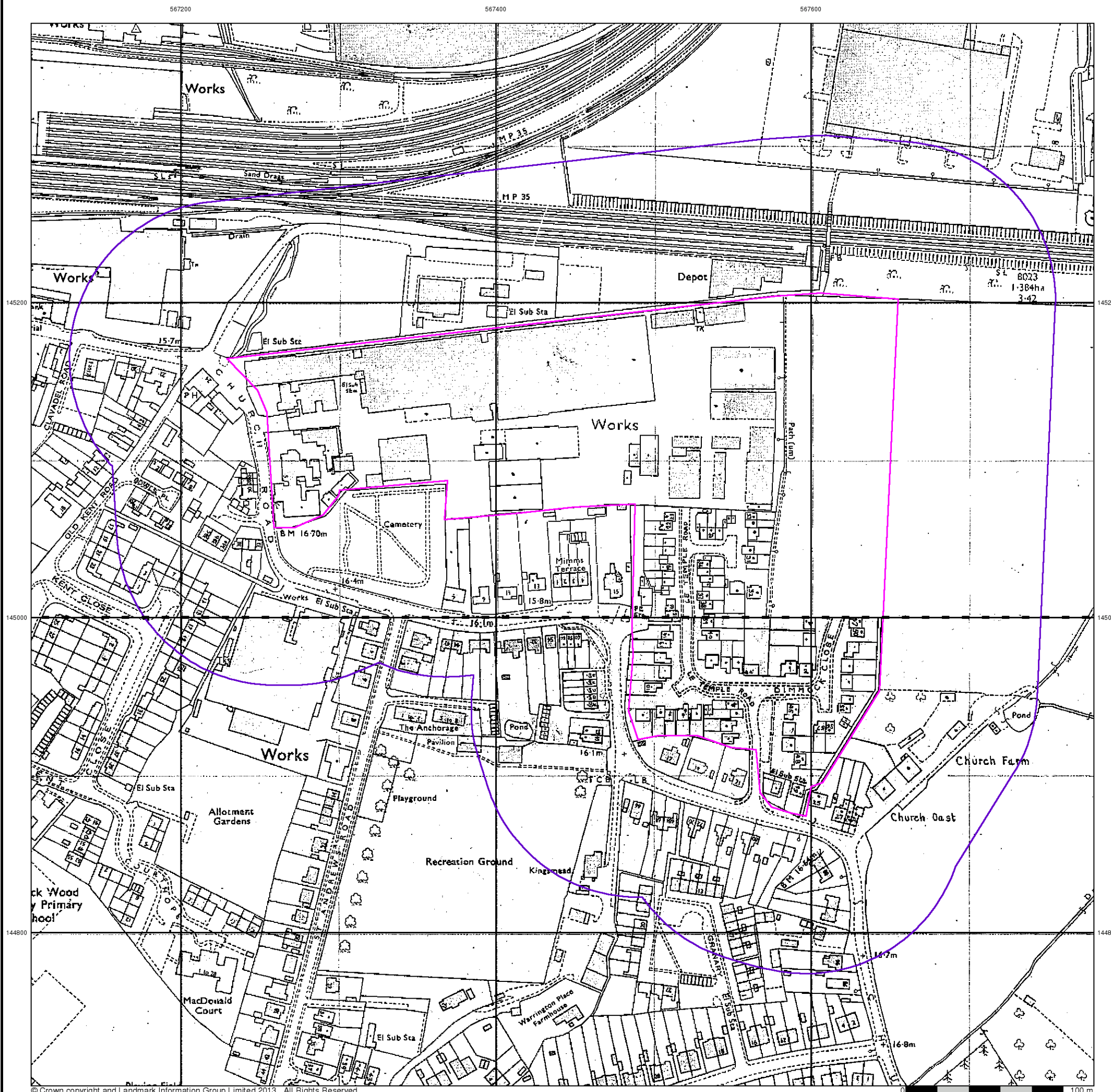


Order Details

Order Number: 56537913_1_1
 Customer Ref: LP00683 Tunbridge Wells Part 2a
 National Grid Reference: 567470, 145070
 Slice: A
 Site Area (Ha): 7.25
 Search Buffer (m): 100

Site Details

Former Halls Site, Paddock Wood, Kent



Additional SIMs

Published 1985 - 1989

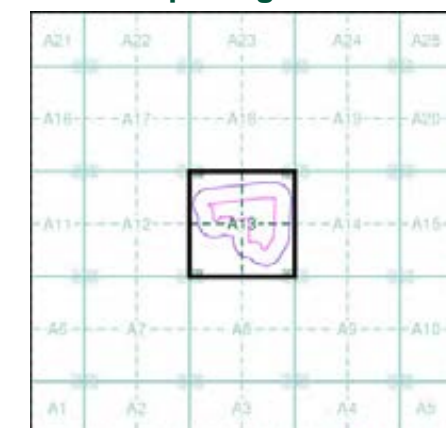
Source map scale - 1:2,500

The SIM cards (Ordnance Survey's 'Survey of Information on Microfilm') are further, minor editions of mapping which were produced and published in between the main editions as an area was updated. They date from 1947 to 1994, and contain detailed information on buildings, roads and land-use. These maps were produced at both 1:2,500 and 1:1,250 scales.

Map Name(s) and Date(s)

TQ6745	1985	1:2,500
TQ6744	1989	1:2,500

Historical Map - Segment A13



Order Details

Order Number: 56537913_1_1
 Customer Ref: LP00683 Tunbridge Wells Part 2a
 National Grid Reference: 567470, 145070
 Slice: A
 Site Area (Ha): 7.25
 Search Buffer (m): 100

Site Details

Former Halls Site, Paddock Wood, Kent



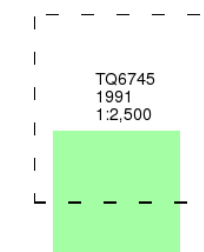
Additional SIMs

Published 1991

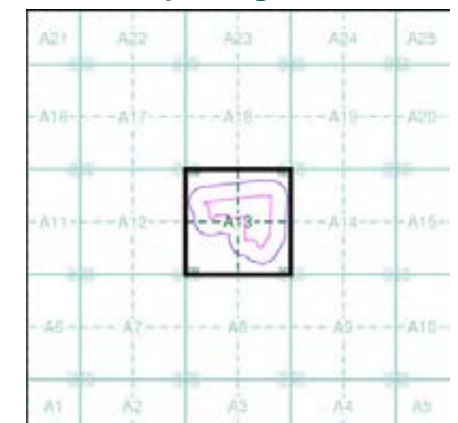
Source map scale - 1:2,500

The SIM cards (Ordnance Survey's 'Survey of Information on Microfilm') are further, minor editions of mapping which were produced and published in between the main editions as an area was updated. They date from 1947 to 1994, and contain detailed information on buildings, roads and land-use. These maps were produced at both 1:2,500 and 1:1,250 scales.

Map Name(s) and Date(s)



Historical Map - Segment A13



Order Details

Order Number: 56537913_1_1
 Customer Ref: LP00683 Tunbridge Wells Part 2a
 National Grid Reference: 567470, 145070
 Slice: A
 Site Area (Ha): 7.25
 Search Buffer (m): 100

Site Details

Former Halls Site, Paddock Wood, Kent



Large-Scale National Grid Data

Published 1993

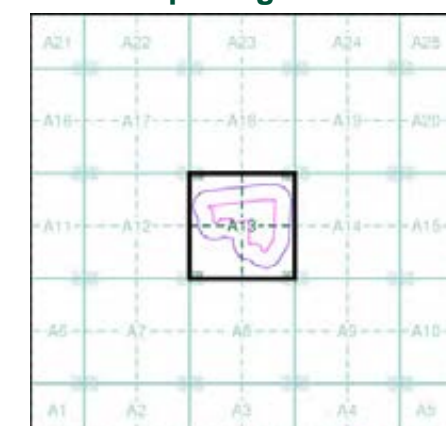
Source map scale - 1:2,500

'Large Scale National Grid Data' superseded SIM cards (Ordnance Survey's 'Survey of Information on Microfilm') in 1992, and continued to be produced until 1999. These maps were the fore-runners of digital mapping and so provide detailed information on houses and roads, but tend to show less topographic features such as vegetation. These maps were produced at both 1:2,500 and 1:1,250 scales.

Map Name(s) and Date(s)

TQ6745	1993	1:2,500
TQ6744	1993	1:2,500

Historical Map - Segment A13



Order Details

Order Number: 56537913_1_1
 Customer Ref: LP00683 Tunbridge Wells Part 2a
 National Grid Reference: 567470, 145070
 Slice: A
 Site Area (Ha): 7.25
 Search Buffer (m): 100

Site Details

Former Halls Site, Paddock Wood, Kent



Large-Scale National Grid Data

Published 1993 - 1994

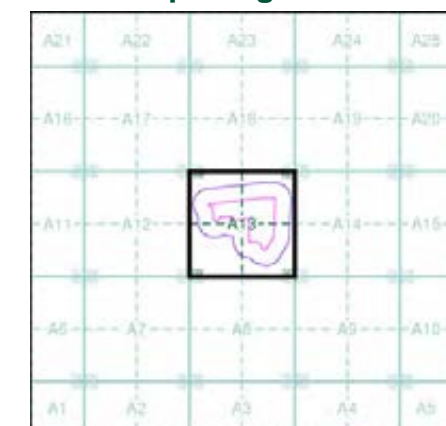
Source map scale - 1:2,500

'Large Scale National Grid Data' superseded SIM cards (Ordnance Survey's 'Survey of Information on Microfilm') in 1992, and continued to be produced until 1999. These maps were the fore-runners of digital mapping and so provide detailed information on houses and roads, but tend to show less topographic features such as vegetation. These maps were produced at both 1:2,500 and 1:1,250 scales.

Map Name(s) and Date(s)

TQ6745	1993	1:2,500
TQ6744	1994	1:2,500

Historical Map - Segment A13



Order Details

Order Number: 56537913_1_1
 Customer Ref: LP00683 Tunbridge Wells Part 2a
 National Grid Reference: 567470, 145070
 Slice: A
 Site Area (Ha): 7.25
 Search Buffer (m): 100

Site Details

Former Halls Site, Paddock Wood, Kent



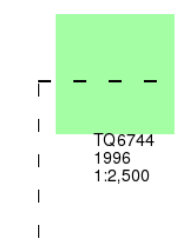
Large-Scale National Grid Data

Published 1996

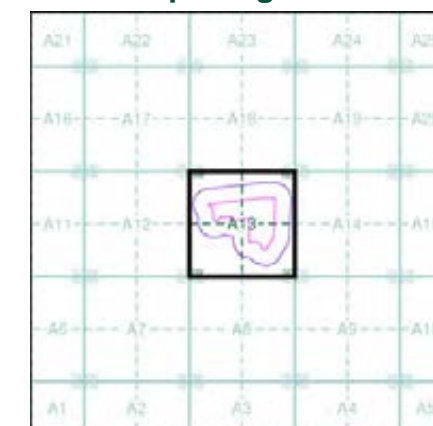
Source map scale - 1:2,500

'Large Scale National Grid Data' superseded SIM cards (Ordnance Survey's 'Survey of Information on Microfilm') in 1992, and continued to be produced until 1999. These maps were the fore-runners of digital mapping and so provide detailed information on houses and roads, but tend to show less topographic features such as vegetation. These maps were produced at both 1:2,500 and 1:1,250 scales.

Map Name(s) and Date(s)



Historical Map - Segment A13

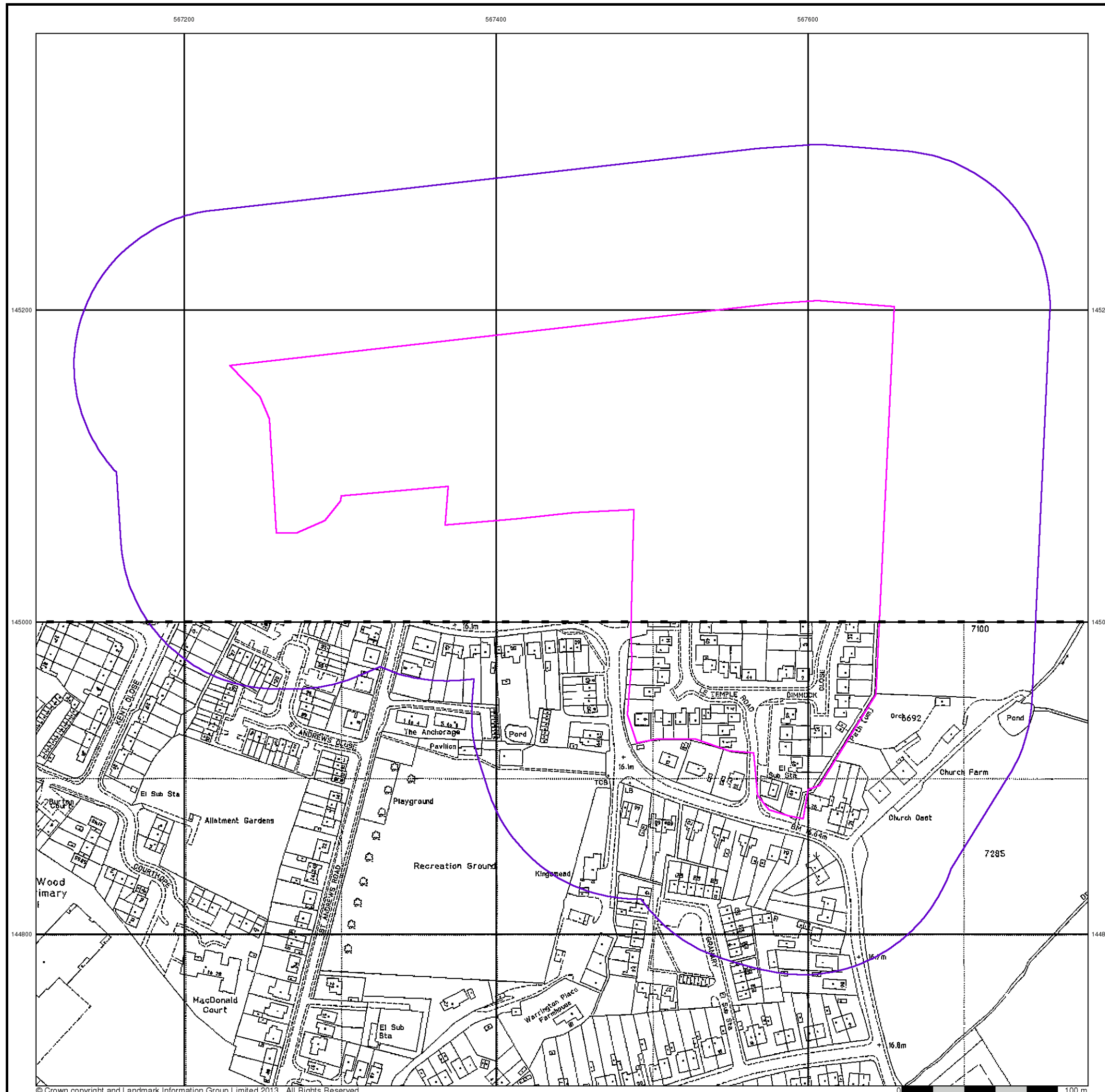


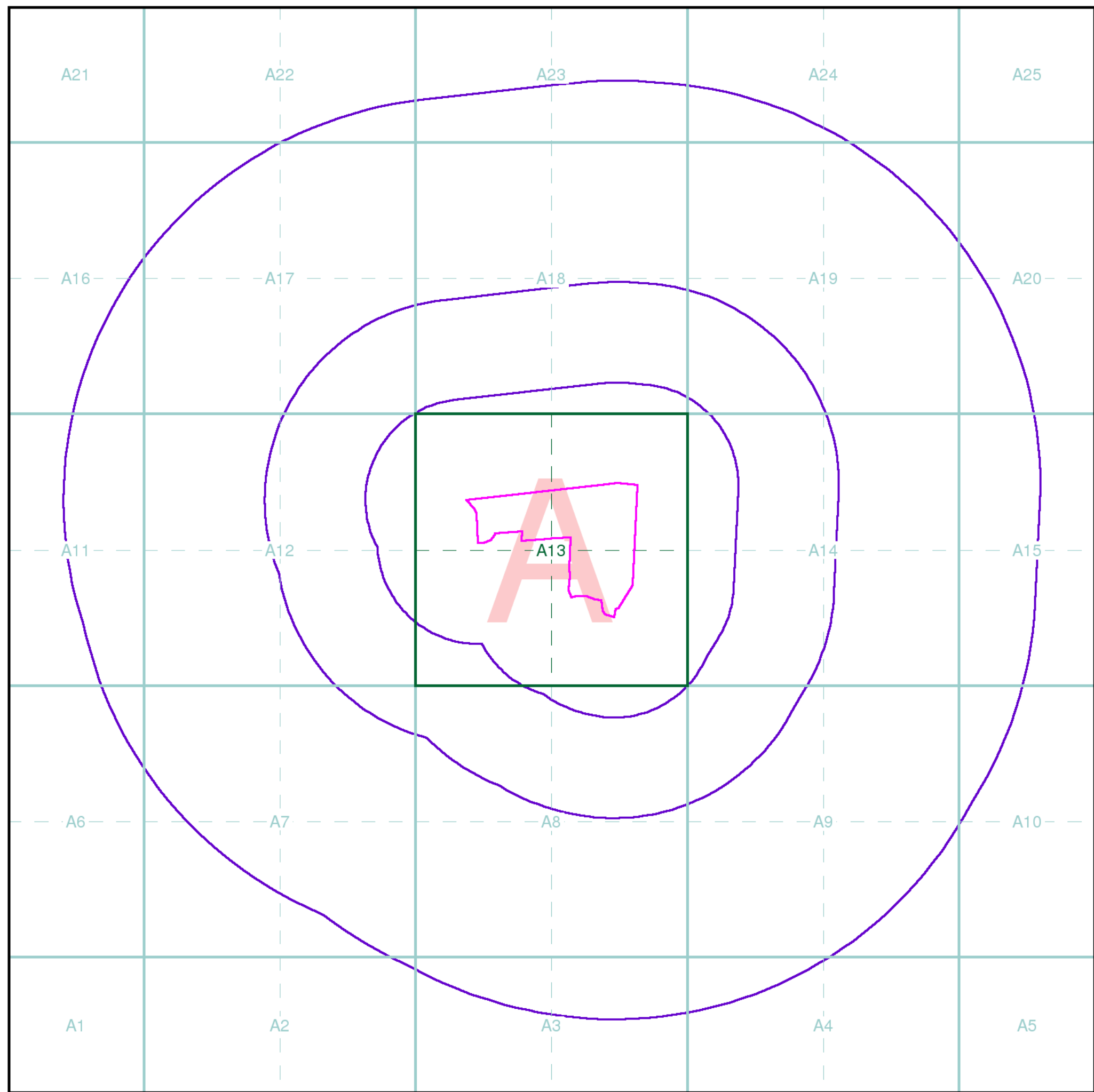
Order Details

Order Number: 56537913_1_1
 Customer Ref: LP00683 Tunbridge Wells Part 2a
 National Grid Reference: 567470, 145070
 Slice: A
 Site Area (Ha): 7.25
 Search Buffer (m): 100

Site Details

Former Halls Site, Paddock Wood, Kent





Index Map

For ease of identification, your site and buffer have been split into Slices, Segments and Quadrants. These are illustrated on the Index Map opposite and explained further below.

Slice

Each slice represents a 1:10,000 plot area (2.7km x 2.7km) for your site and buffer. A large site and buffer may be made up of several slices (represented by a red outline), that are referenced by letters of the alphabet, starting from the bottom left corner of the slice "grid". This grid does not relate to National Grid lines but is designed to give best fit over the site and buffer.

Segment

A segment represents a 1:2,500 plot area. Segments that have plot files associated with them are shown in dark green, others in light blue. These are numbered from the bottom left hand corner within each slice.

Quadrant

A quadrant is a quarter of a segment. These are labelled as NW, NE, SW, SE and are referenced in the datasheet to allow features to be quickly located on plots. Therefore a feature that has a quadrant reference of A7NW will be in Slice A, Segment 7 and the NW Quadrant.

A selection of organisations who provide data within this report:



Envirocheck reports are compiled from 136 different sources of data.

Prepared For

Tunbridge Wells Borough Council

Client Details

Mrs H Smith, Leap Environmental Ltd, The Atrium
Business Centre, Curtis Road, Dorking, Surrey, RH4 1XA

Order Details

Order Number: 56537913_1_1
Customer Ref: LP00683 Tunbridge Wells Part 2a
National Grid Reference: 567500, 145080
Site Area (Ha): 7.25
Search Buffer (m): 1000

Site Details

Former Halls Site, Paddock Wood, Kent

Full Terms and Conditions can be found on the following link:
<http://www.landmarkinfo.co.uk/Terms/Show/515>



Tel: 0844 844 9952
Fax: 0844 844 9951
Web: www.envirocheck.co.uk