








MOUNT SION

Map 3a: Key elements

Area 3



-  The conservation area boundary
-  Listed buildings
-  Listed pavements
-  Special identity areas
-  Tree Preservation Orders (TPOs)
-  Exposed rocks
-  Water

0 50 100 200m
 SCALE 1:4,000 @ A3

