

Areas of Landscape Importance

Schedule of Sites 2001

Site	Town/Village	Parish/Ward	Category			
			Historic Importance	Neighbourhood Edges	Landscaped Skylines	Strategic Significance
1	Royal Tunbridge Wells	Pantiles	√	√	√	
2	Royal Tunbridge Wells	Rusthall	√	√	√	
3	Royal Tunbridge Wells	Culverden	√			√
4	Royal Tunbridge Wells	Rusthall	√	√		√
5	Royal Tunbridge Wells	St Johns	√			√
6	Royal Tunbridge Wells	St Johns		√		√
7	Royal Tunbridge Wells	St James	√	√		√
8	Royal Tunbridge Wells	Sherwood		√		√
9	Royal Tunbridge Wells	Sherwood		√		√
10	Royal Tunbridge Wells	Sherwood/St Johns		√		√
11	Royal Tunbridge Wells	Sherwood	√		√	√
12	Royal Tunbridge Wells	Sherwood	√	√		√
13	Royal Tunbridge Wells	Sherwood			√	
14	Royal Tunbridge Wells	Sherwood			√	
15	Royal Tunbridge Wells	Sherwood	√	√	√	
16	Royal Tunbridge Wells	St James	√	√	√	
17	Royal Tunbridge Wells	St James/Park	√	√	√	
18	Royal Tunbridge Wells	Park/St Marks	√	√	√	
19	Royal Tunbridge Wells	St Marks	√	√	√	√
20	Royal Tunbridge Wells	St Marks			√	
21	Royal Tunbridge Wells	Park/St Marks	√		√	
21a	Royal Tunbridge Wells	Pantiles		√		√
21b	Royal Tunbridge Wells	Pantiles		√		
21c	Royal Tunbridge Wells	Pantiles		√		
22	Royal Tunbridge Wells	Culverden	√		√	
23	Royal Tunbridge Wells	Park				√
24	Royal Tunbridge Wells	St Marks		√		√
25	Royal Tunbridge Wells	St Marks		√	√	√
26	Royal Tunbridge Wells	St Marks	√			√
27	Royal Tunbridge Wells	St Marks/Park	√			√
28	Royal Tunbridge Wells	St Marks				√
29	Royal Tunbridge Wells	Park	√	√		√
30	Royal Tunbridge Wells	Park	√	√		√
31	Royal Tunbridge Wells	St James		√	√	
32	Royal Tunbridge Wells	Culverden	√			√
33	Royal Tunbridge Wells	Culverden	√	√		√
34	Southborough	Southborough North		√	√	
35	Southborough	Southborough North		√	√	
36	Southborough	Southborough North		√	√	

Site	Town/Village	Parish/Ward	Category			
			Historic Importance	Neighbourhood Edges	Landscaped Skylines	Strategic Significance
37	Southborough	Southborough North		√	√	
38	Southborough	Southborough North		√	√	
39	Southborough	Southborough East	√	√		√
40	Paddock Wood	Paddock Wood				√
41	Paddock Wood	Paddock Wood		√		√
42	Cranbrook	Cranbrook	√	√	√	
43	Cranbrook	Cranbrook	√	√		√
44	Cranbrook	Cranbrook		√	√	
45	Cranbrook	Cranbrook			√	
46	Cranbrook	Cranbrook			√	
47	Cranbrook	Cranbrook		√		√
48	Cranbrook	Cranbrook		√		√
49	Cranbrook	Cranbrook	√	√		
50	Cranbrook	Cranbrook	√	√		√
51	Cranbrook	Cranbrook	√	√		√
52	Benenden	Benenden	√	√		√
53	Benenden	Benenden	√			√
54	Benenden	Benenden		√	√	
55	Benenden	Benenden		√	√	
56	Benenden	Benenden	√	√		√
57	Benenden	Benenden	√			√
58	Benenden	Benenden	√			√
59	Benenden	Benenden	√			√
60	Benenden	Benenden		√		√
61	Benenden	Benenden	√	√	√	
62	Benenden	Benenden	√	√	√	
63	Bidborough	Bidborough	√	√	√	√
64	Brenchley	Brenchley		√		√
65	Brenchley	Brenchley		√		√
66	Brenchley	Brenchley		√		√
67	Brenchley	Brenchley				√
68	Brenchley	Brenchley		√		√
69	Brenchley	Brenchley		√		√
70	Brenchley	Brenchley	√	√		
71	Brenchley	Brenchley				√
72	Brenchley	Brenchley	√	√		√
73	Brenchley	Brenchley	√	√		√
74	Brenchley	Brenchley	√			√
75	Brenchley	Brenchley				√
76	Frittenden	Frittenden	√			√
77	Frittenden	Frittenden				√
78	Frittenden	Frittenden	√	√		√
79	Frittenden	Frittenden	√			√
80	Frittenden	Frittenden				√

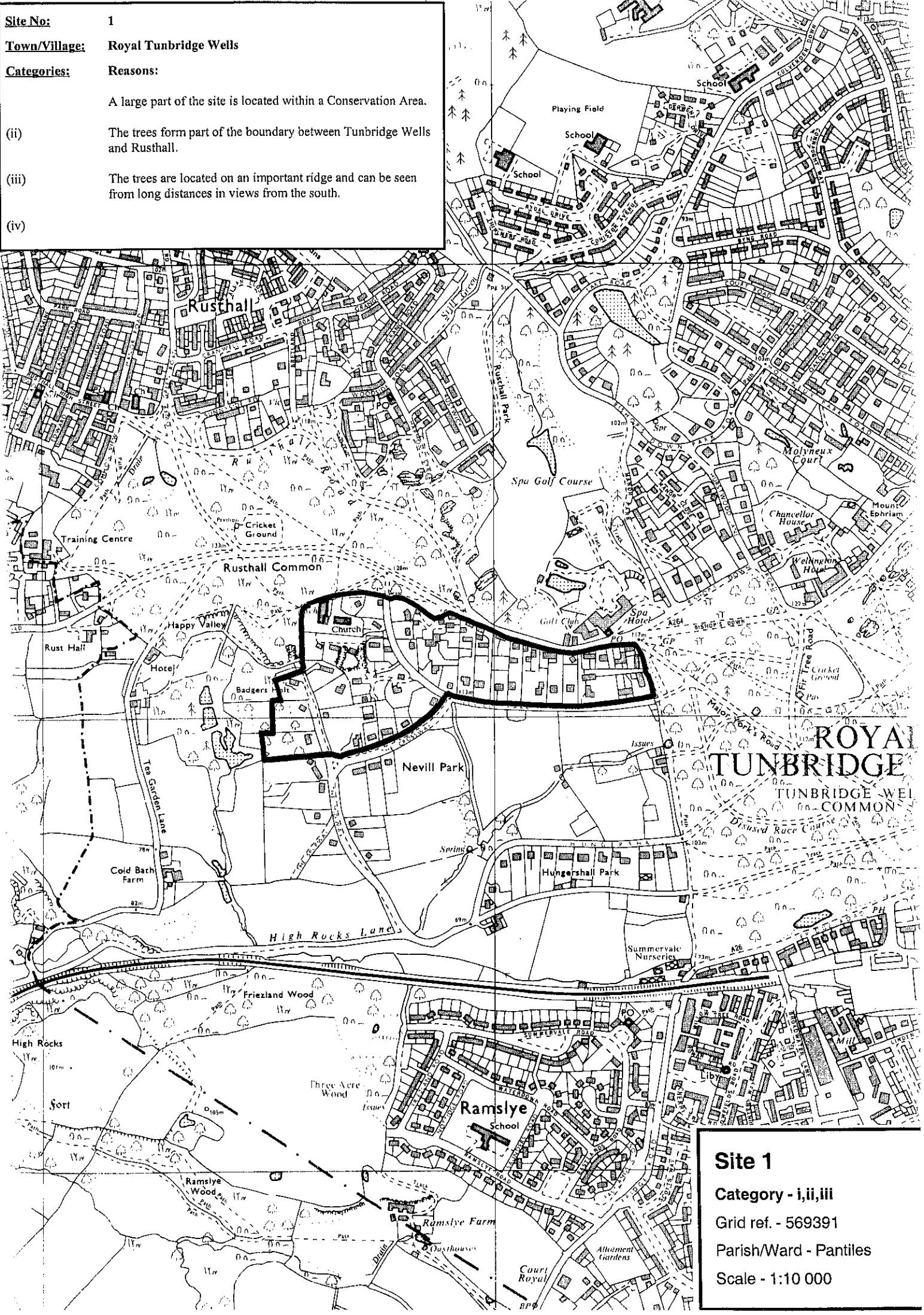
Site	Town/Village	Parish/Ward	Category			
			Historic Importance	Neighbourhood Edges	Landscaped Skylines	Strategic Significance
81	Goudhurst	Goudhurst	✓	✓	✓	
82	Goudhurst	Goudhurst	✓			✓
83	Goudhurst	Goudhurst	✓			✓
84	Goudhurst	Goudhurst	✓	✓	✓	
85	Goudhurst	Goudhurst	✓	✓	✓	
86	Goudhurst	Goudhurst	✓		✓	
87	Goudhurst	Goudhurst				✓
88	Goudhurst	Goudhurst		✓		
89	Goudhurst	Goudhurst		✓	✓	
90	Hawkhurst	Hawkhurst		✓		✓
91	Hawkhurst	Hawkhurst			✓	
92	Hakwhurst	Hawkhurst	✓	✓	✓	
93	Hawkhurst	Hawkhurst		✓		✓
94	Hawkhurst, The Moor	Hawkhurst	✓		✓	
95	Hawkhurst	Hawkhurst		✓		✓
96	Hawkhurst	Hawkhurst	✓			✓
97	Hawkhurst	Hawkhurst		✓		✓
98	Hawkhurst	Hawkhurst		✓		✓
99	Hawkhurst	Hawkhurst	✓			✓
100	Hawkhurst	Hawkhurst	✓		✓	
101	Hawkhurst	Hawkhurst		✓		✓
102	Hawkhurst	Hawkhurst		✓		✓
103	Horsmonden	Horsmonden	✓			✓
104	Horsmonden	Horsmonden	✓			✓
105	Horsmonden	Horsmonden	✓	✓		✓
106	Horsmonden	Horsmonden		✓		✓
107	Horsmonden	Horsmonden		✓		✓
108	Iden Green	Benenden	✓			✓
109	Iden Green	Benenden		✓		
110	Iden Green	Bendenden		✓	✓	
111	Kilndown	Goudhurst	✓	✓	✓	✓
112	Kilndown	Goudhurst	✓		✓	
113	Kilndown	Goudhurst	✓		✓	
114	Kilndown	Goudhurst		✓	✓	
115	Lamberhurst	Lamberhurst	✓	✓		✓
116	Lamberhurst	Lamberhurst	✓	✓		
117	Lamberhurst	Lamberhurst	✓	✓		✓
118	Lamberhurst	Lamberhurst	✓	✓		✓
119	Lamberhurst	Lamberhurst	✓	✓		✓
120	Lamberhurst	Lamberhurst		✓		✓
121	Lamberhurst	Lamberhurst	✓	✓		✓
122	Lamberhurst	Lamberhurst	✓	✓		
123	Lamberhurst	Lamberhurst	✓	✓		✓

Site	Town/Village	Parish/Ward	Category			
			Historic Importance	Neighbourhood Edges	Landscaped Skylines	Strategic Significance
124	Lamberhurst	Lamberhurst		√		√
125	Langton Green	Speldhurst		√		√
126	Langton Green	Speldhurst		√		√
127	Langton Green	Speldhurst		√		√
128	Langton Green	Speldhurst		√		√
129	Langton Green	Speldhurst		√		√
130	Matfield	Brenchley	√	√		
131	Matfield	Brenchley	√			√
132	Matfield	Brenchley	√			√
133	Matfield	Brenchley	√	√	√	
134	Matfield	Brenchley	√		√	
135	Matfield	Brenchley	√		√	
136	Pembury	Pembury		√		√
137	Pembury	Pembury		√	√	
138	Pembury	Pembury		√		√
139	Pembury	Pembury		√		√
140	Pembury	Pembury		√		√
141	Pembury	Pembury	√	√	√	
142	Pembury	Pembury		√	√	√
143	Sandhurst	Sandhurst	√	√		√
144	Sandhurst	Sandhurst	√	√		√
145	Sandhurst	Sandhurst				√
146	Sandhurst	Sandhurst				√
147	Sandhurst	Sandhurst				√
148	Sandhurst	Sandhurst				√
149	Sandhurst	Sandhurst	√	√		√
150	Sandhurst	Sandhurst		√		
151	Sissinghurst	Cranbrook	√	√		√
152	Sissinghurst	Cranbrook	√			√
153	Sissinghurst	Cranbrook				√
154	Sissinghurst	Cranbrook				√
155	Speldhurst	Speldhurst		√	√	
156	Speldhurst	Speldhurst		√	√	
157	Royal Tunbridge Wells	Southborough		√	√	√

Site No: 1
Town/Village: Royal Tunbridge Wells
Categories: Reasons:

A large part of the site is located within a Conservation Area.

- (ii) The trees form part of the boundary between Tunbridge Wells and Rusthall.
- (iii) The trees are located on an important ridge and can be seen from long distances in views from the south.
- (iv)



Site 1
Category - i,ii,iii
 Grid ref. - 569391
 Parish/Ward - Pantiles
 Scale - 1:10 000

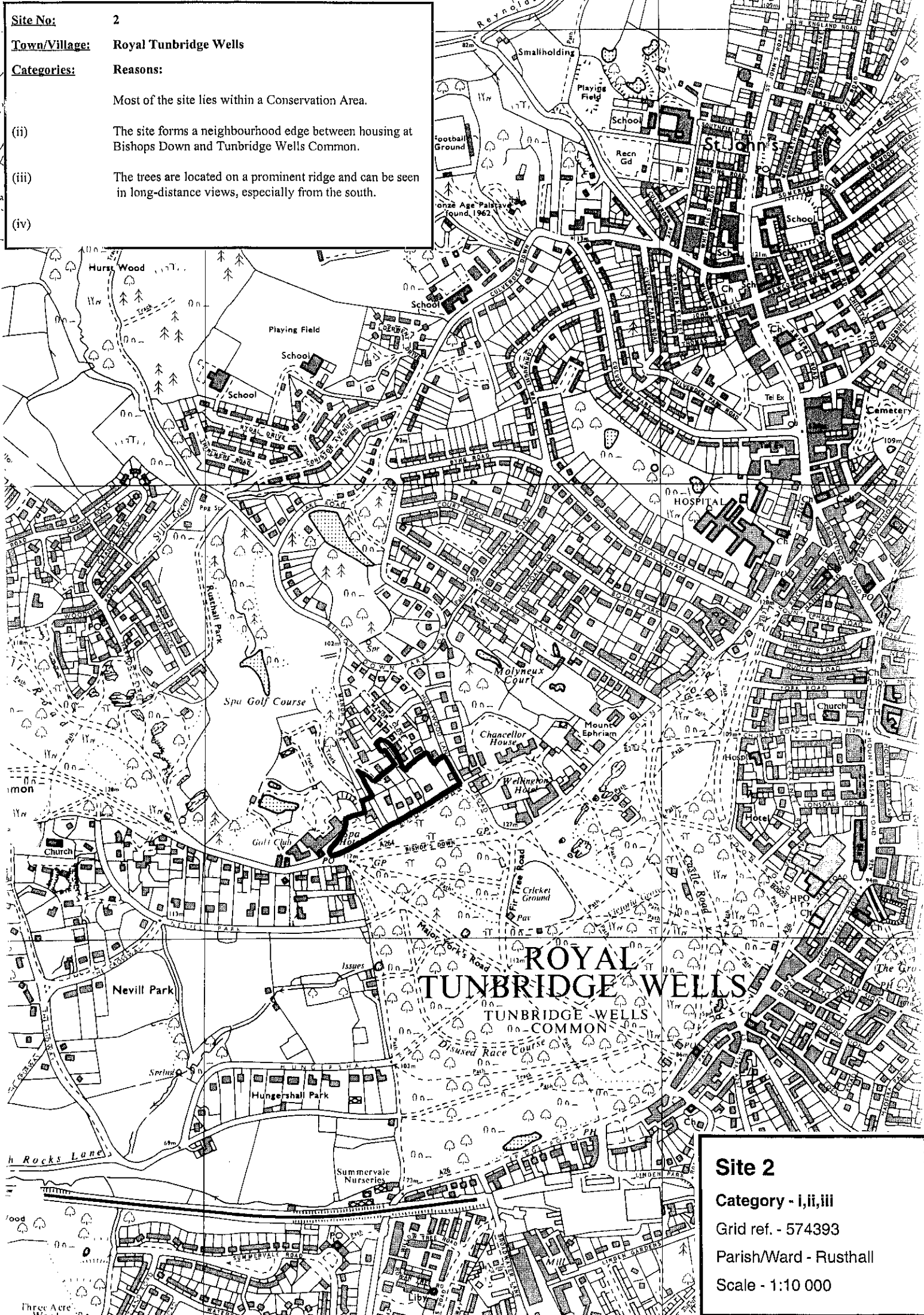
Site No: 2

Town/Village: Royal Tunbridge Wells

Categories: Reasons:

Most of the site lies within a Conservation Area.

- (ii) The site forms a neighbourhood edge between housing at Bishops Down and Tunbridge Wells Common.
- (iii) The trees are located on a prominent ridge and can be seen in long-distance views, especially from the south.
- (iv)



Site 2
Category - i,ii,iii
Grid ref. - 574393
Parish/Ward - Rusthall
Scale - 1:10 000

Site No: 3

Town/Village: Royal Tunbridge Wells

Categories: Reasons:

- (i) The sites lies adjacent to a Conservation Area. Parkland associated with historic house.
- (ii)
- (iii)
- (iv) The trees are important to the character of the locality and are seen as backdrop to many surrounding views.



Tunbridge Wells
BOROUGH COUNCIL

Reproduced from the Ordnance Survey mapping with the permission of the Controller Her Majesty's Stationary Office.

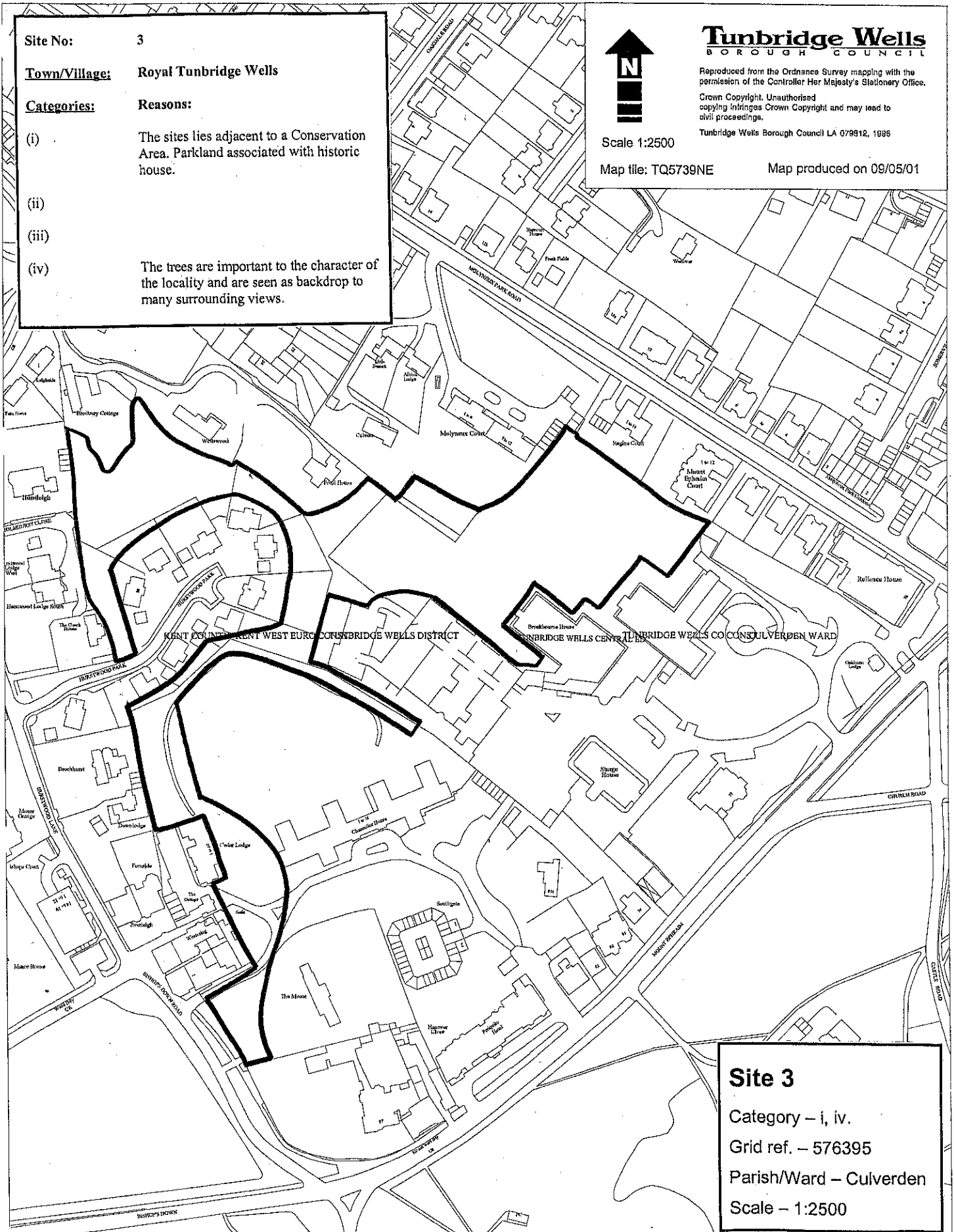
Crown Copyright. Unauthorised copying infringes Crown Copyright and may lead to civil proceedings.

Tunbridge Wells Borough Council LA 079912, 1998

Scale 1:2500

Map file: TQ5739NE

Map produced on 09/05/01



Site 3
Category – i, iv.
Grid ref. – 576395
Parish/Ward – Culverden
Scale – 1:2500

Site No:

4

Town/Village:

Royal Tunbridge Wells

Categories:

Reasons:

- (i) The sites lies adjacent to a Conservation Area. Parkland associated with historic house.
- (ii) The trees form a boundary between the neighbourhoods to the south-east and the north-west.
- (iii)
- (iv) The trees are a strong landscape feature in the locality. Semi-natural broadleaved woodland. High forest and standing water.



Tunbridge Wells
BOROUGH COUNCIL

Reproduced from the Ordnance Survey mapping with the permission of the Controller Her Majesty's Stationery Office.

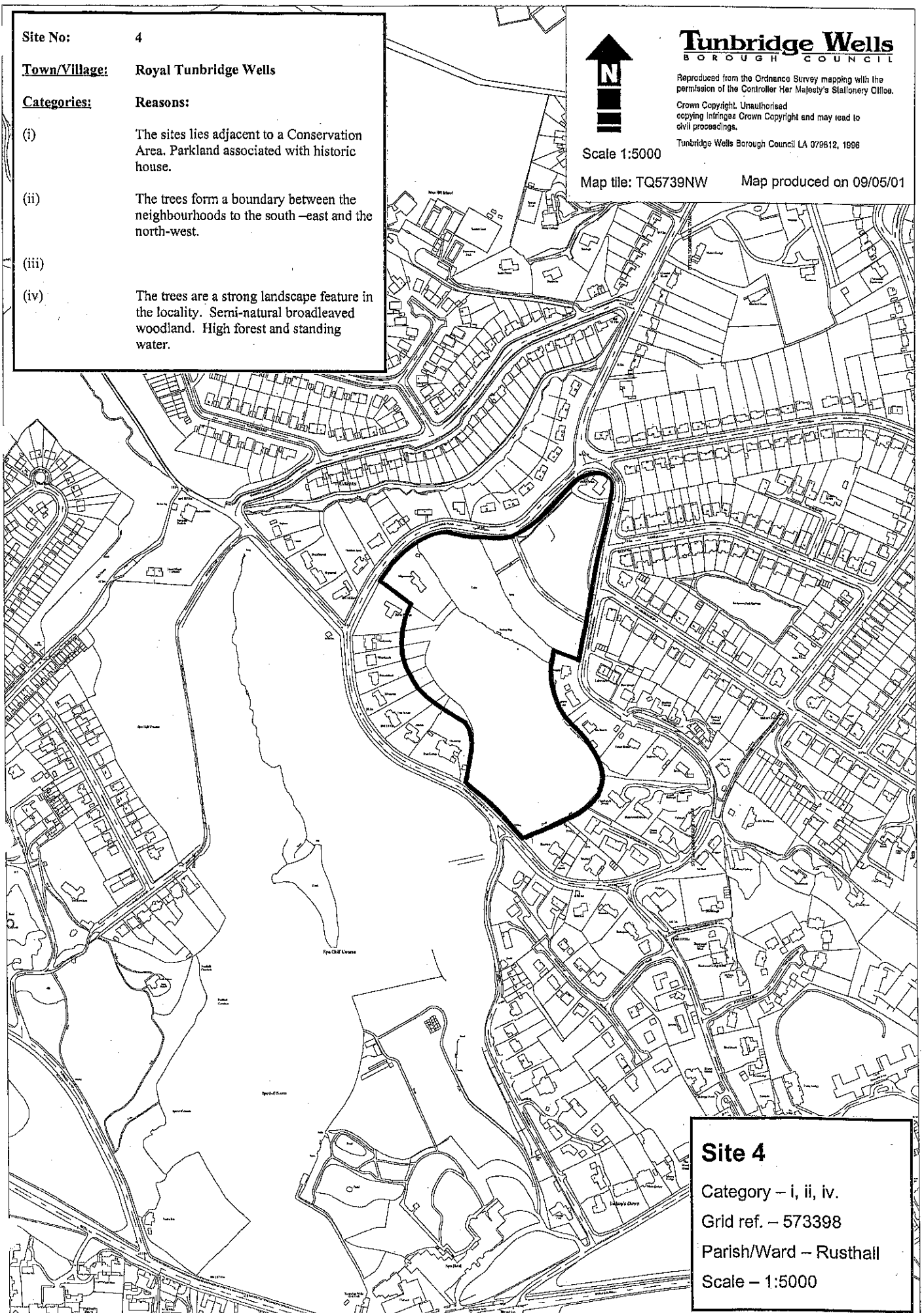
Crown Copyright. Unauthorised copying infringes Crown Copyright and may lead to civil proceedings.

Tunbridge Wells Borough Council LA 079612, 1996

Scale 1:5000

Map tile: TQ5739NW

Map produced on 09/05/01



Site 4

Category – i, ii, iv.

Grid ref. – 573398

Parish/Ward – Rusthall

Scale – 1:5000

Site No: 5
Town/Village: Royal Tunbridge Wells
Categories: Reasons:

- (i) Remnant woodland.
- (ii)
- (iii)
- (iv) The trees are locally important and provide a backdrop to the views from the north-east. Semi-natural broadleaved woodland. Former Site of Urban Wildlife Interest.



Tunbridge Wells
BOROUGH COUNCIL

Reproduced from the Ordnance Survey mapping with the permission of the Controller Her Majesty's Stationary Office.
Crown Copyright. Unauthorised copying infringes Crown Copyright and may lead to civil proceedings.

Tunbridge Wells Borough Council LA 079812, 1996

Scale 1:2500

Map tile: TQ5840NE

Map produced on 09/05/01



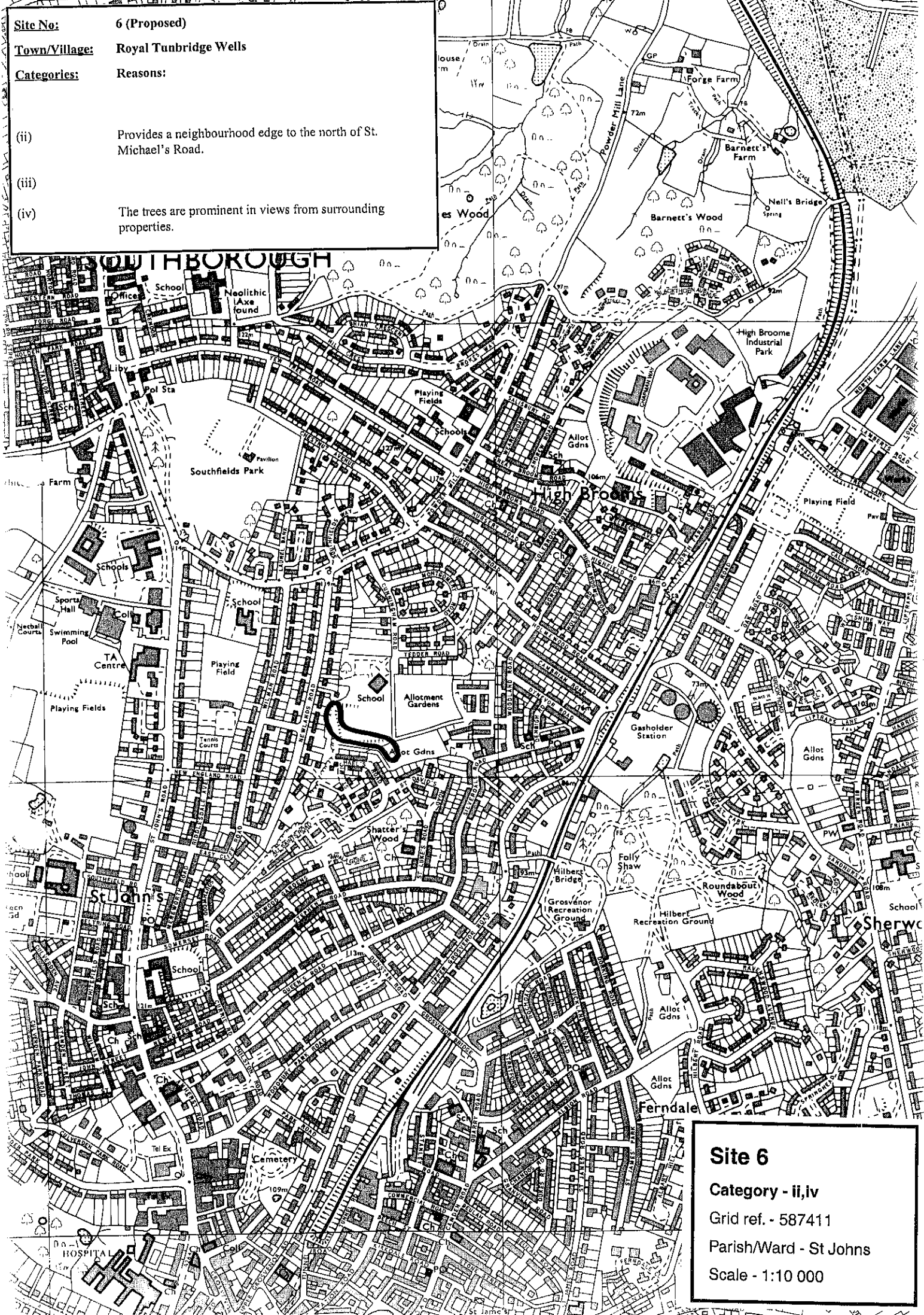
Site 5
Category – i, iv.
Grid ref. – 587408
Parish/Ward – St Johns
Scale – 1:2500

Site No: 6 (Proposed)

Town/Village: Royal Tunbridge Wells

Categories: Reasons:

- (ii) Provides a neighbourhood edge to the north of St. Michael's Road.
- (iii)
- (iv) The trees are prominent in views from surrounding properties.

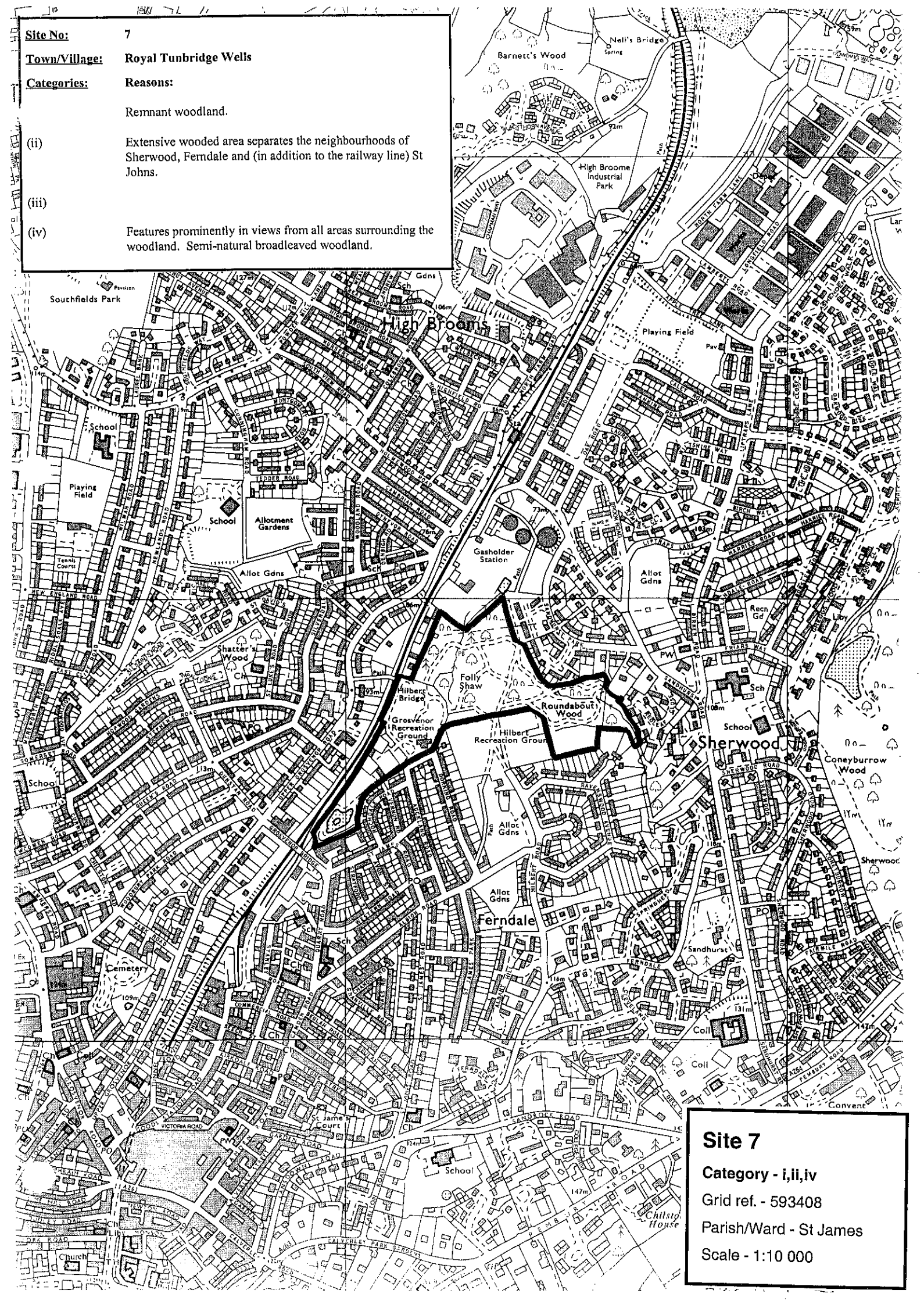


Site 6
Category - ii,iv
Grid ref. - 587411
Parish/Ward - St Johns
Scale - 1:10 000

Site No: 7
Town/Village: Royal Tunbridge Wells
Categories: Reasons:

Remnant woodland.

- (ii) Extensive wooded area separates the neighbourhoods of Sherwood, Ferndale and (in addition to the railway line) St Johns.
- (iii)
- (iv) Features prominently in views from all areas surrounding the woodland. Semi-natural broadleaved woodland.



Site 7

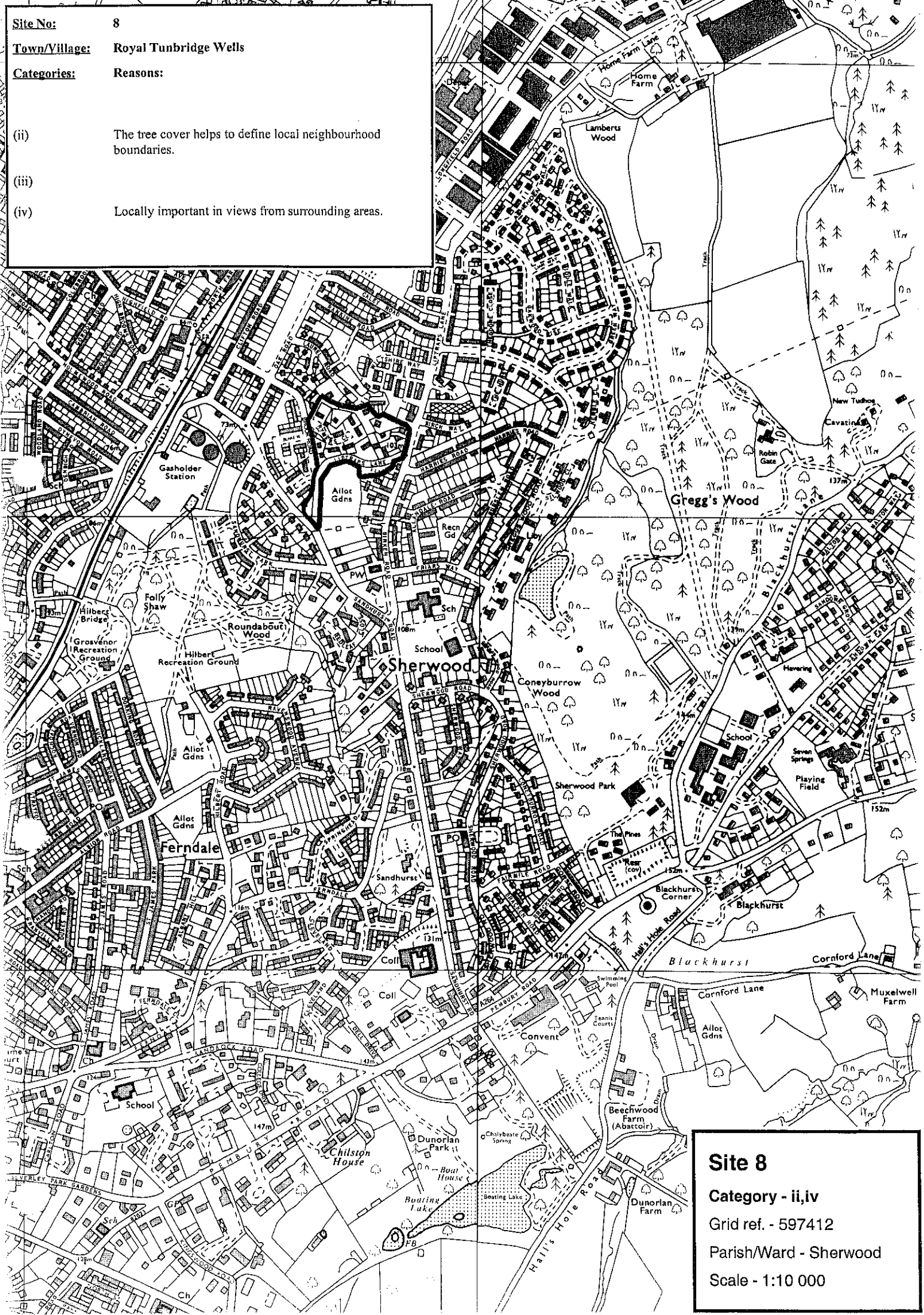
Category - i,ii,iv

Grid ref. - 593408

Parish/Ward - St James

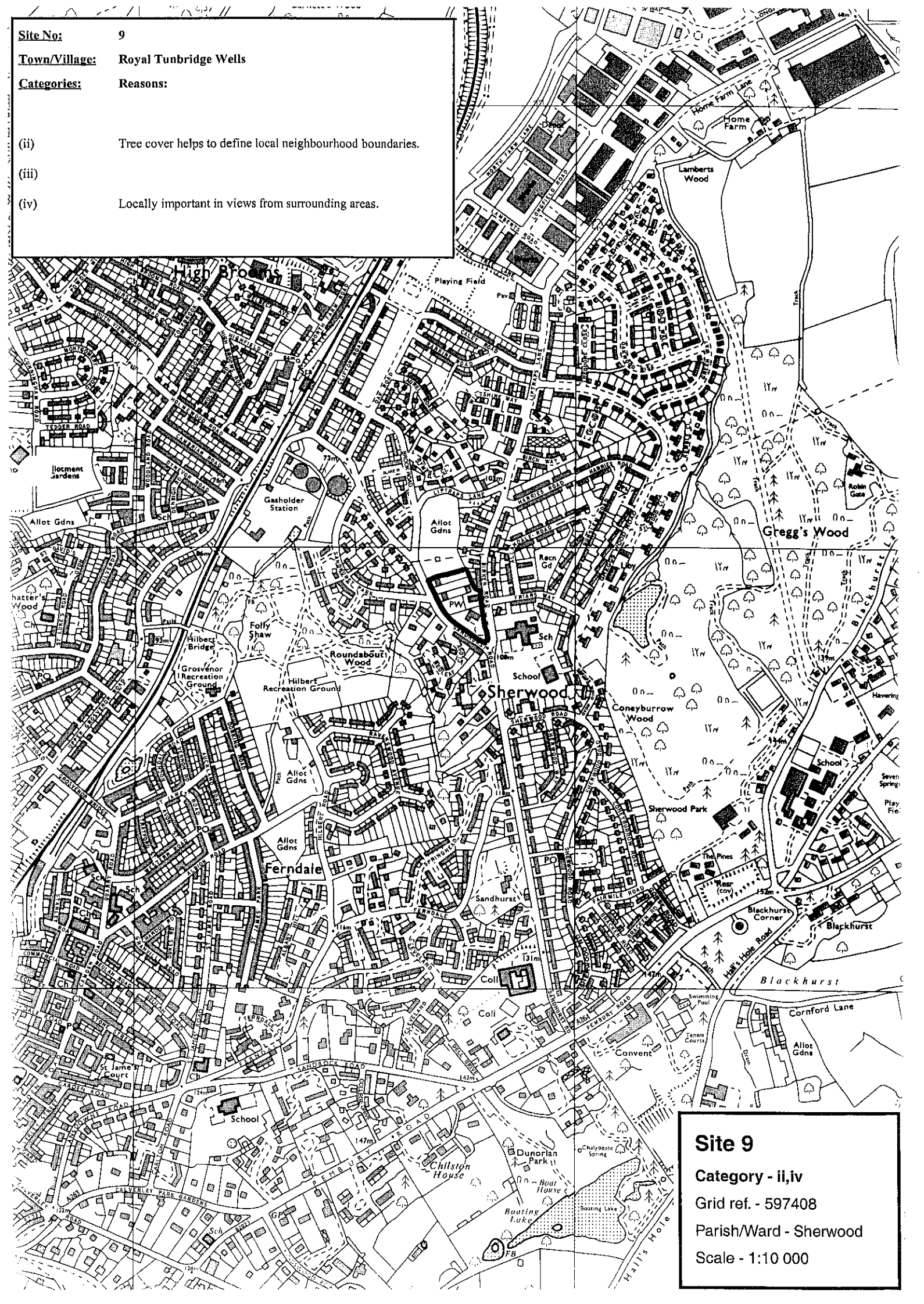
Scale - 1:10 000

Site No: 8
Town/Village: Royal Tunbridge Wells
Categories: Reasons:
 (ii) The tree cover helps to define local neighbourhood boundaries.
 (iii)
 (iv) Locally important in views from surrounding areas.



Site 8
Category - ii,iv
 Grid ref. - 597412
 Parish/Ward - Sherwood
 Scale - 1:10 000

Site No: 9
Town/Village: Royal Tunbridge Wells
Categories: Reasons:
 (ii) Tree cover helps to define local neighbourhood boundaries.
 (iii)
 (iv) Locally important in views from surrounding areas.



Site 9
Category - ii,iv
 Grid ref. - 597408
 Parish/Ward - Sherwood
 Scale - 1:10 000

Site No: 10
Town/Village: Royal Tunbridge Wells
Categories: Reasons:

- (ii) Helps to define the neighbourhood boundary between Ferndale and Sherwood.
- (iii)
- (iv) Locally important in views from surrounding areas. Part broadleaved woodland. Running water.

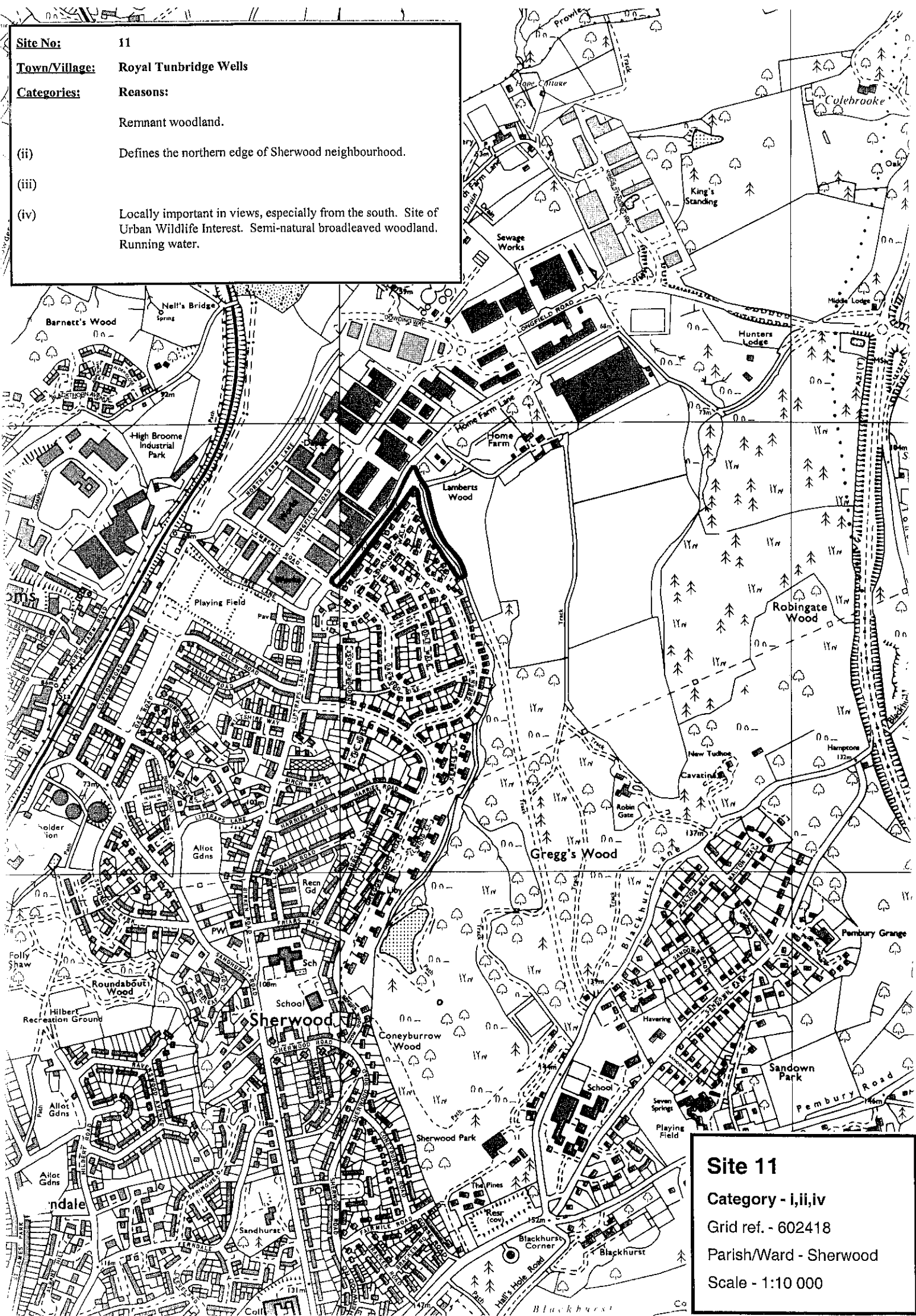


Site 10
Category - ii,iv
Grid ref. - 597406
Parish/Ward - Sherwood/
St Johns
Scale - 1:10 000

Site No: 11
Town/Village: Royal Tunbridge Wells
Categories: Reasons:

Remnant woodland.

- (ii) Defines the northern edge of Sherwood neighbourhood.
- (iii)
- (iv) Locally important in views, especially from the south. Site of Urban Wildlife Interest. Semi-natural broadleaved woodland. Running water.



Site 11
Category - i,ii,iv
 Grid ref. - 602418
 Parish/Ward - Sherwood
 Scale - 1:10 000

Site No: 12

Town/Village: Royal Tunbridge Wells

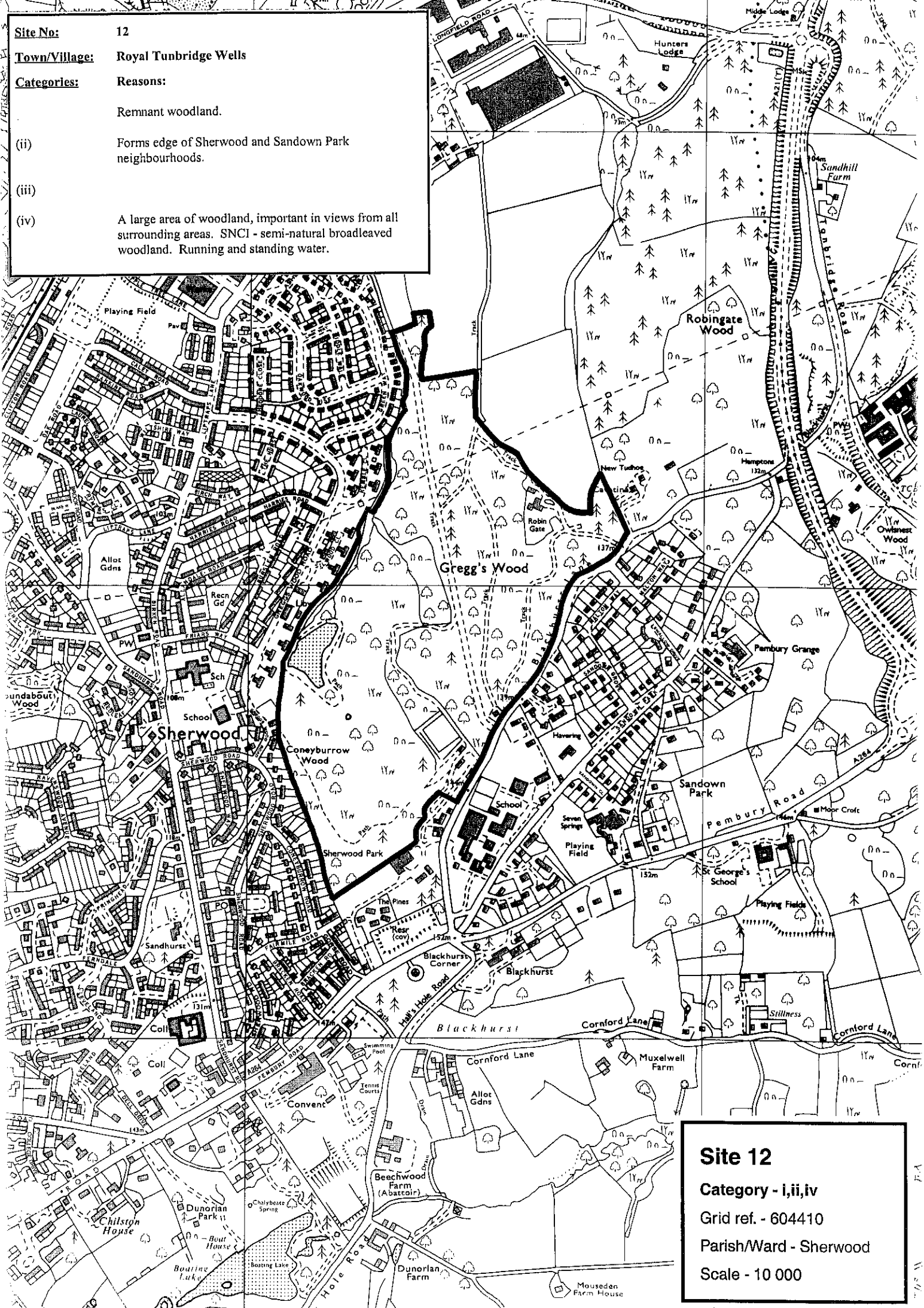
Categories: Reasons:

Remnant woodland.

(ii) Forms edge of Sherwood and Sandown Park neighbourhoods.

(iii)

(iv) A large area of woodland, important in views from all surrounding areas. SNCI - semi-natural broadleaved woodland. Running and standing water.



Site 12

Category - i,ii,iv

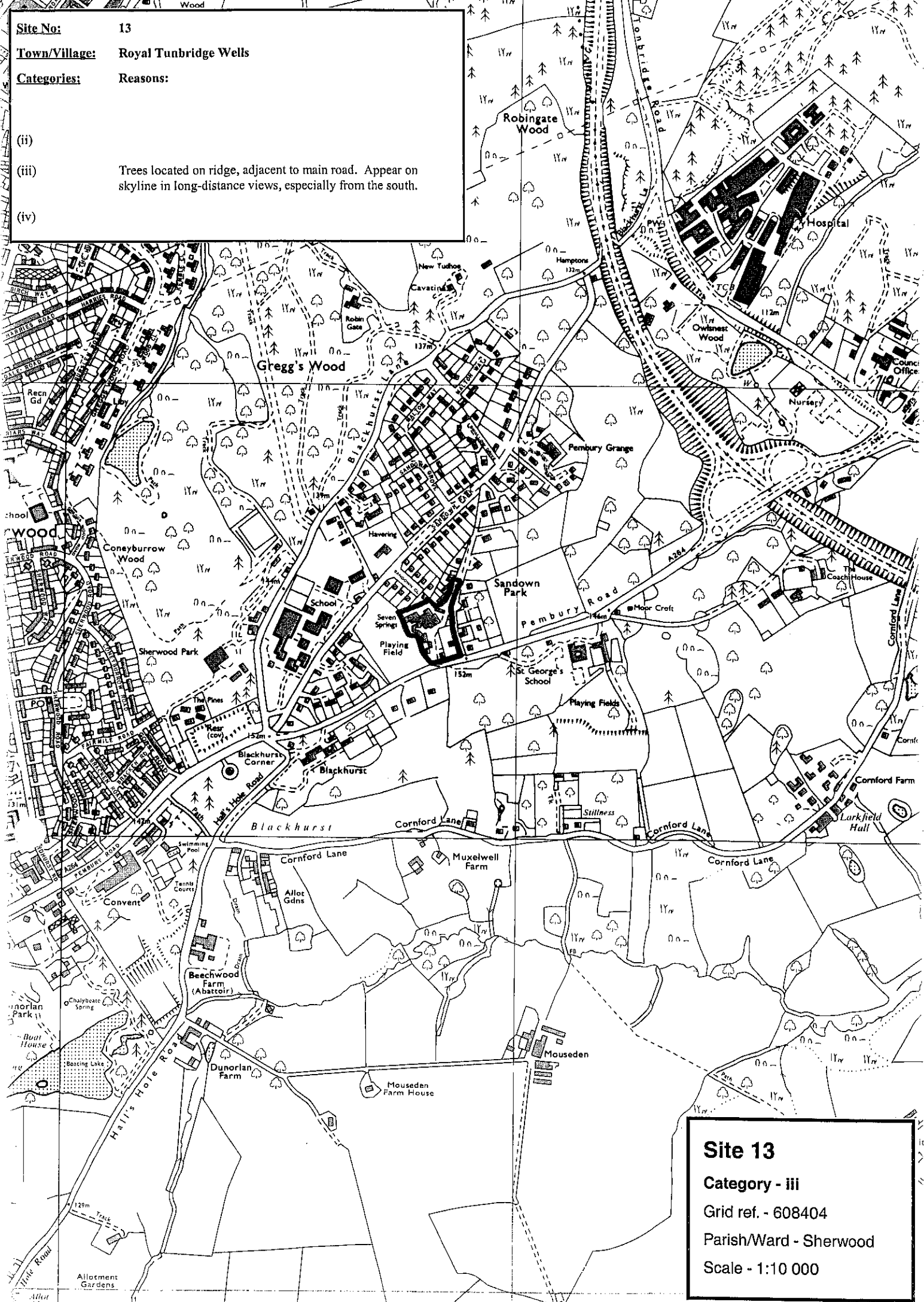
Grid ref. - 604410

Parish/Ward - Sherwood

Scale - 10 000

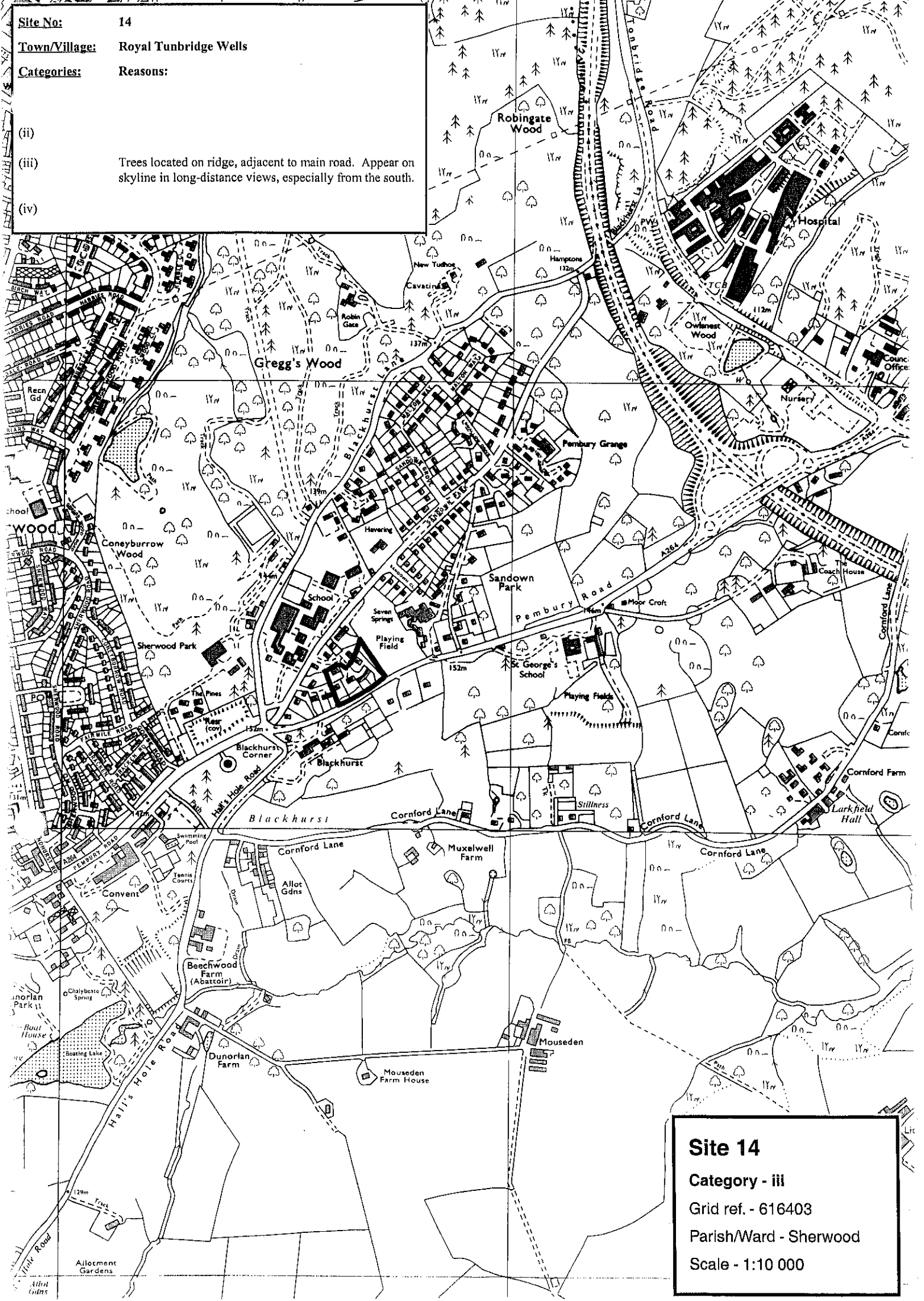
Site No: 13
Town/Village: Royal Tunbridge Wells
Categories: Reasons:

- (ii)
- (iii) Trees located on ridge, adjacent to main road. Appear on skyline in long-distance views, especially from the south.
- (iv)



Site 13
Category - iii
 Grid ref. - 608404
 Parish/Ward - Sherwood
 Scale - 1:10 000

Site No: 14
Town/Village: Royal Tunbridge Wells
Categories: Reasons:
 (ii)
 (iii) Trees located on ridge, adjacent to main road. Appear on skyline in long-distance views, especially from the south.
 (iv)

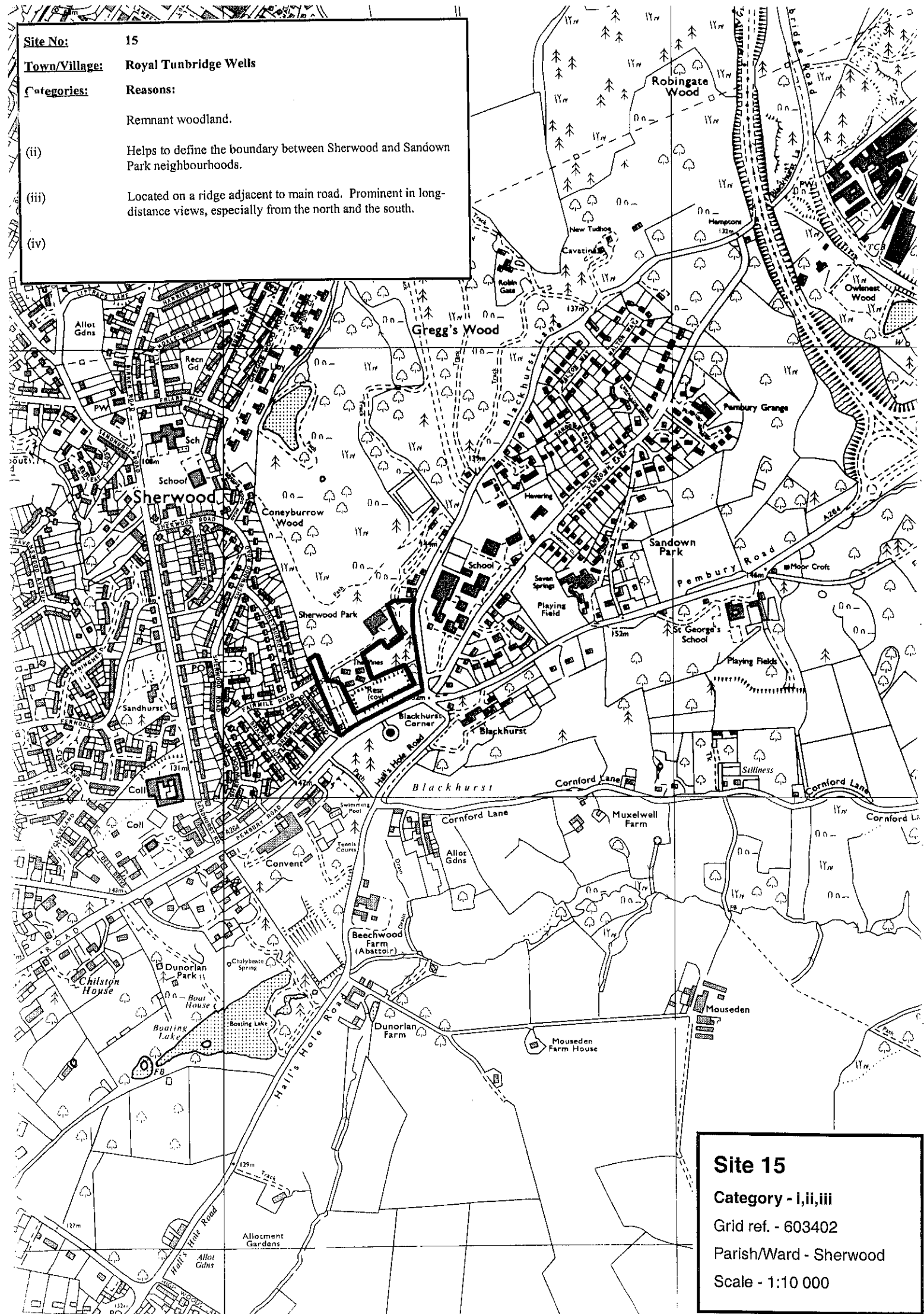


Site 14
Category - iii
 Grid ref. - 616403
 Parish/Ward - Sherwood
 Scale - 1:10 000

Site No: 15
Town/Village: Royal Tunbridge Wells
Categories: Reasons:

Remnant woodland.

- (ii) Helps to define the boundary between Sherwood and Sandown Park neighbourhoods.
- (iii) Located on a ridge adjacent to main road. Prominent in long-distance views, especially from the north and the south.
- (iv)



Site 15

Category - I,ii,iii

Grid ref. - 603402

Parish/Ward - Sherwood

Scale - 1:10 000

Site No: 16
Town/Village: Royal Tunbridge Wells
Categories: **Reasons:**

- (i) Remnant woodland. Also, partly, parkland associated with historic house.
- (ii) Trees assist in defining the neighbourhood edge between Ferndale and Sherwood areas.
- (iii) Located on a ridge and prominent in long-distance views, especially from the east and the west.
- (iv)



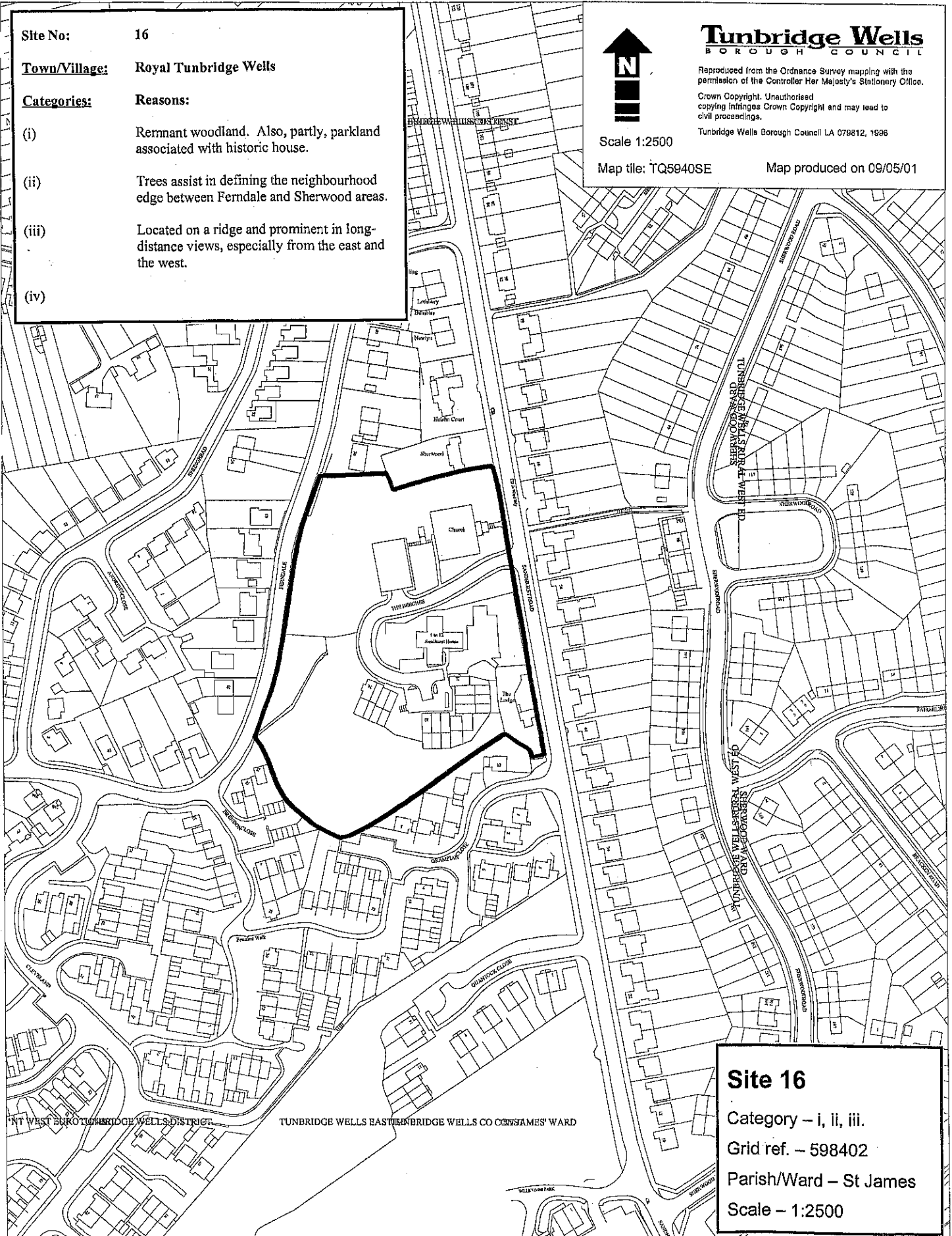
Tunbridge Wells
BOROUGH COUNCIL

Reproduced from the Ordnance Survey mapping with the permission of the Controller Her Majesty's Stationary Office.
 Crown Copyright. Unauthorised copying infringes Crown Copyright and may lead to civil proceedings.
 Tunbridge Wells Borough Council LA 079812, 1996

Scale 1:2500

Map tile: TQ5940SE

Map produced on 09/05/01



Site 16

Category – i, ii, iii.

Grid ref. – 598402

Parish/Ward – St James

Scale – 1:2500

Site No: 17
Town/Village: Royal Tunbridge Wells
Categories: Reasons:

- (i) Parkland associated with historic houses.
- (ii) Trees assist in defining the edge of the Ferndale neighbourhood and the parkland area south of Pembury Road.
- (iii) Trees are located on a ridge line and are prominent in long distance views, especially from the north and the south.
- (iv)



Tunbridge Wells
BOROUGH COUNCIL

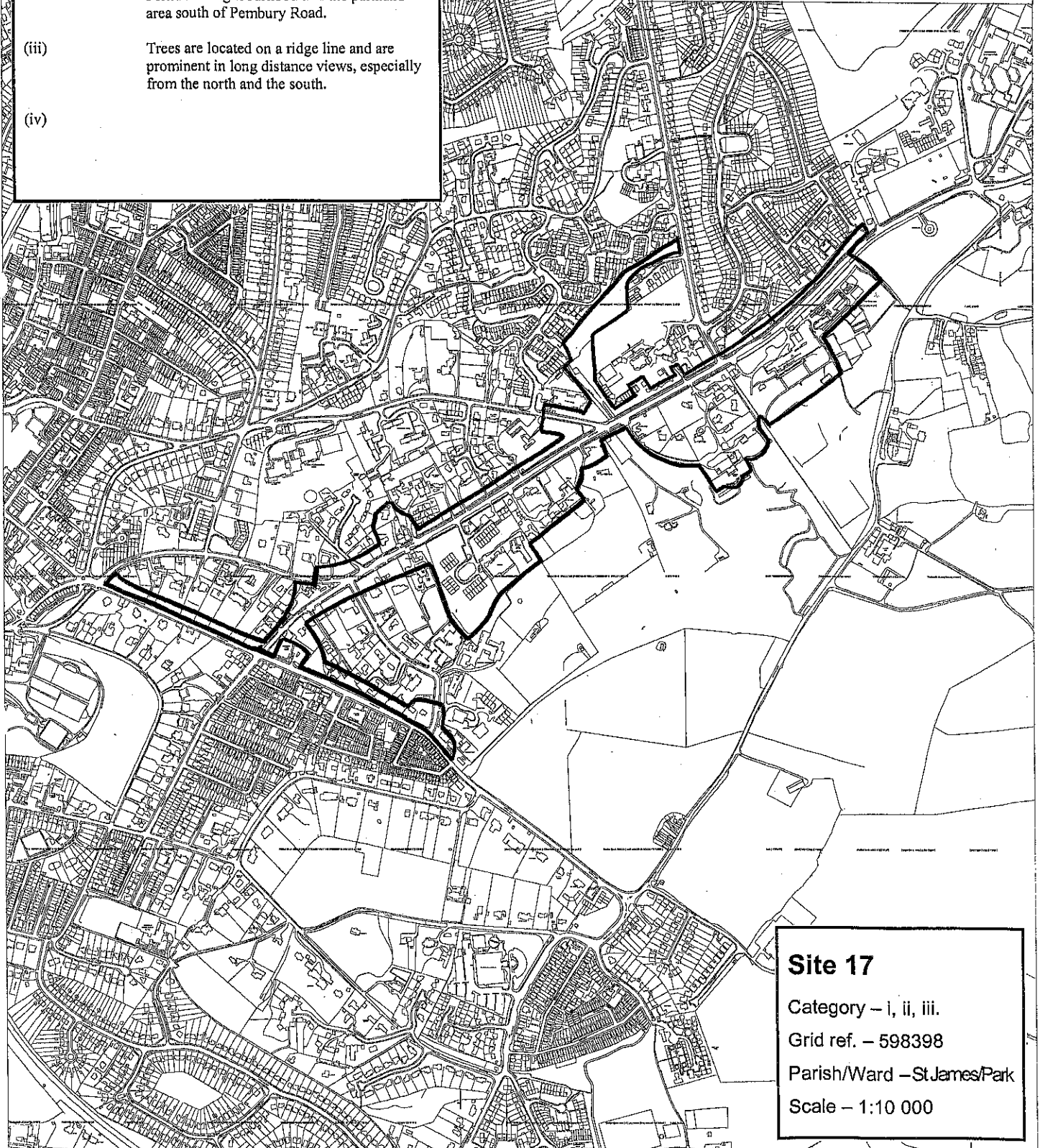
Reproduced from the Ordnance Survey mapping with the permission of the Controller Her Majesty's Stationery Office.
Crown Copyright. Unauthorised copying infringes Crown Copyright and may lead to civil proceedings.

Tunbridge Wells Borough Council LA 079812, 1996

Scale 1:10000

Map file: TQ5939NE

Map produced on 09/05/01



Site 17

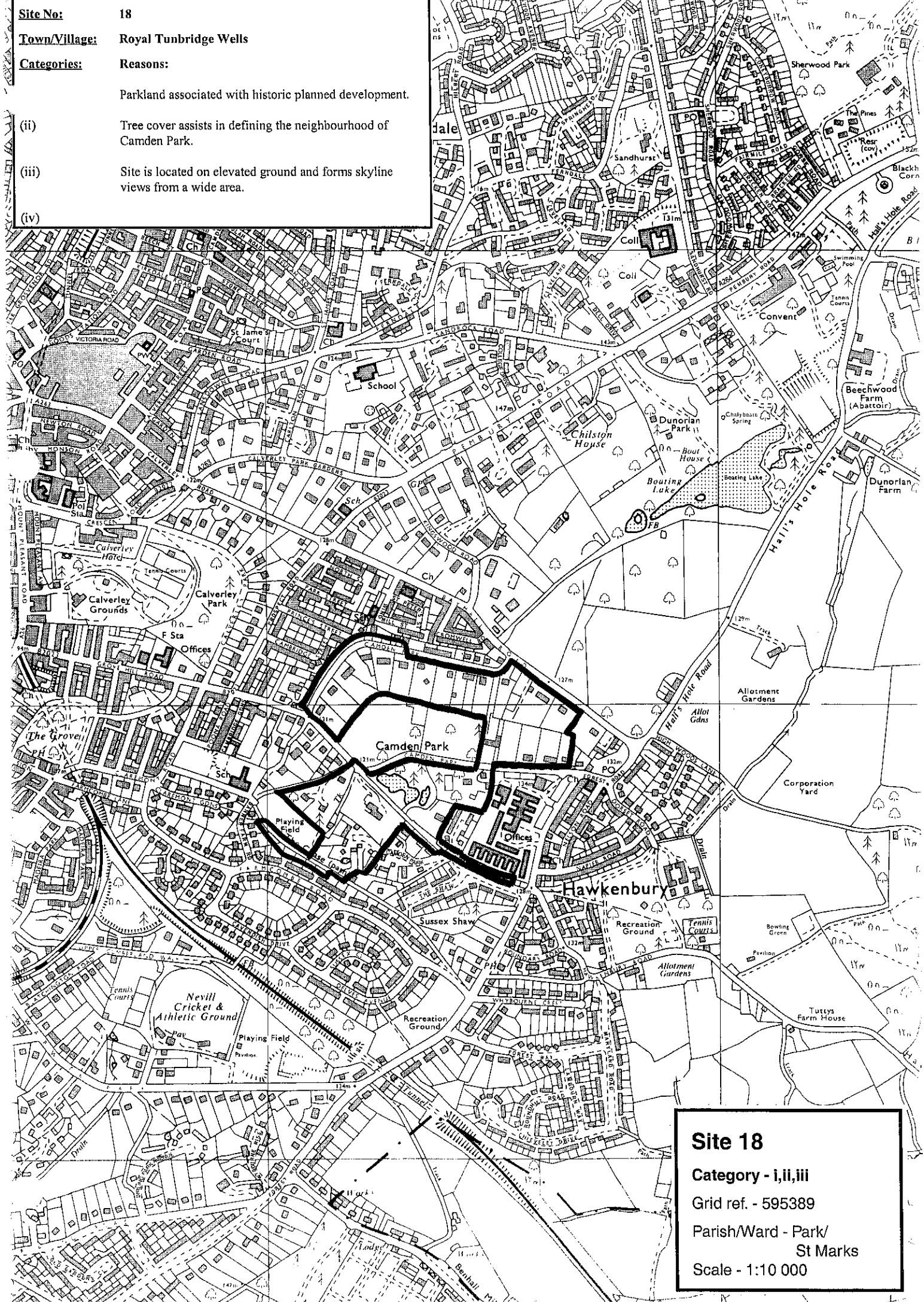
Category – i, ii, iii.

Grid ref. – 598398

Parish/Ward – St James/Park

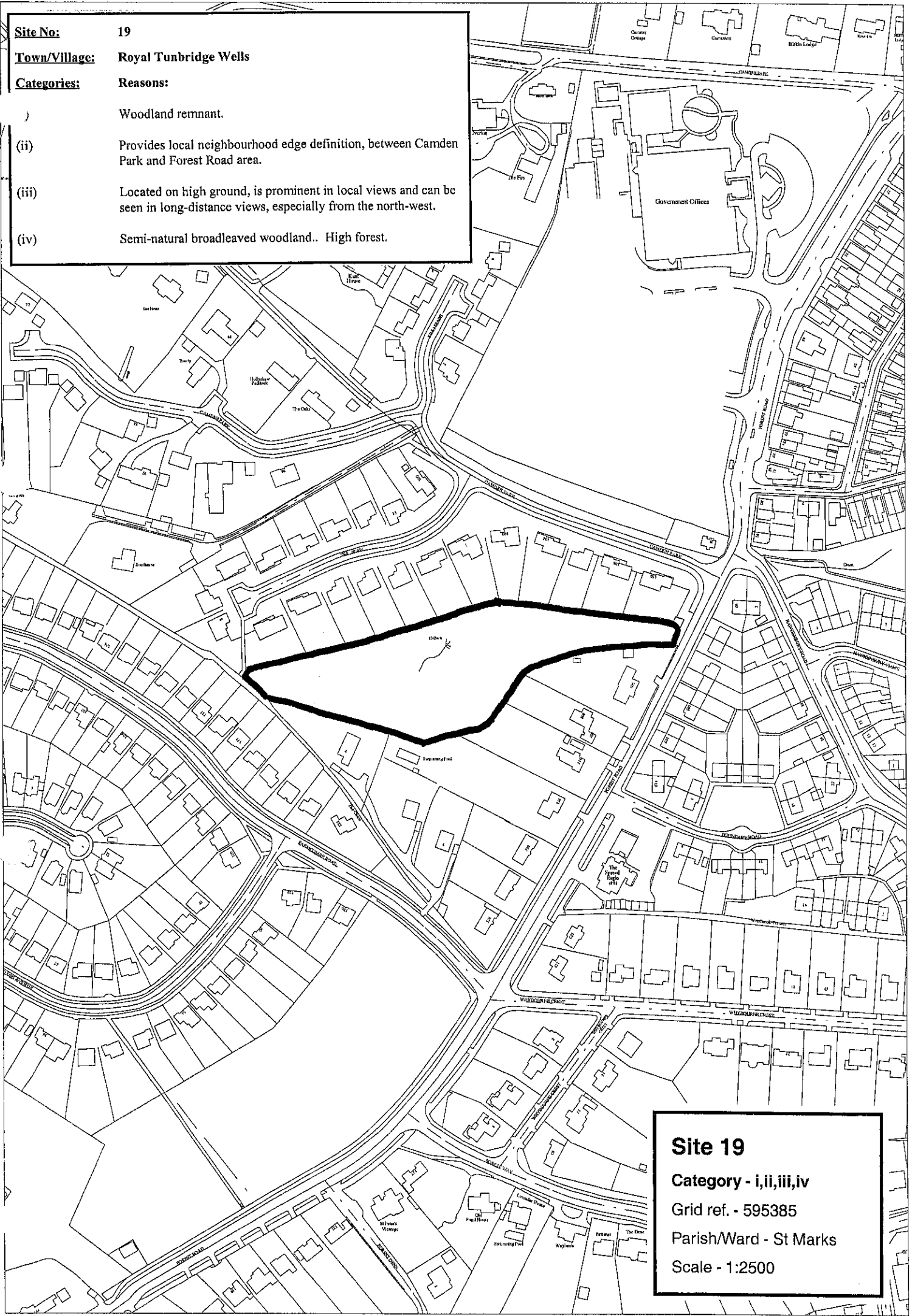
Scale – 1:10 000

Site No: 18
Town/Village: Royal Tunbridge Wells
Categories: Reasons:
 Parkland associated with historic planned development.
 (ii) Tree cover assists in defining the neighbourhood of Camden Park.
 (iii) Site is located on elevated ground and forms skyline views from a wide area.
 (iv)



Site 18
Category - i,ii,iii
 Grid ref. - 595389
 Parish/Ward - Park/
 St Marks
 Scale - 1:10 000

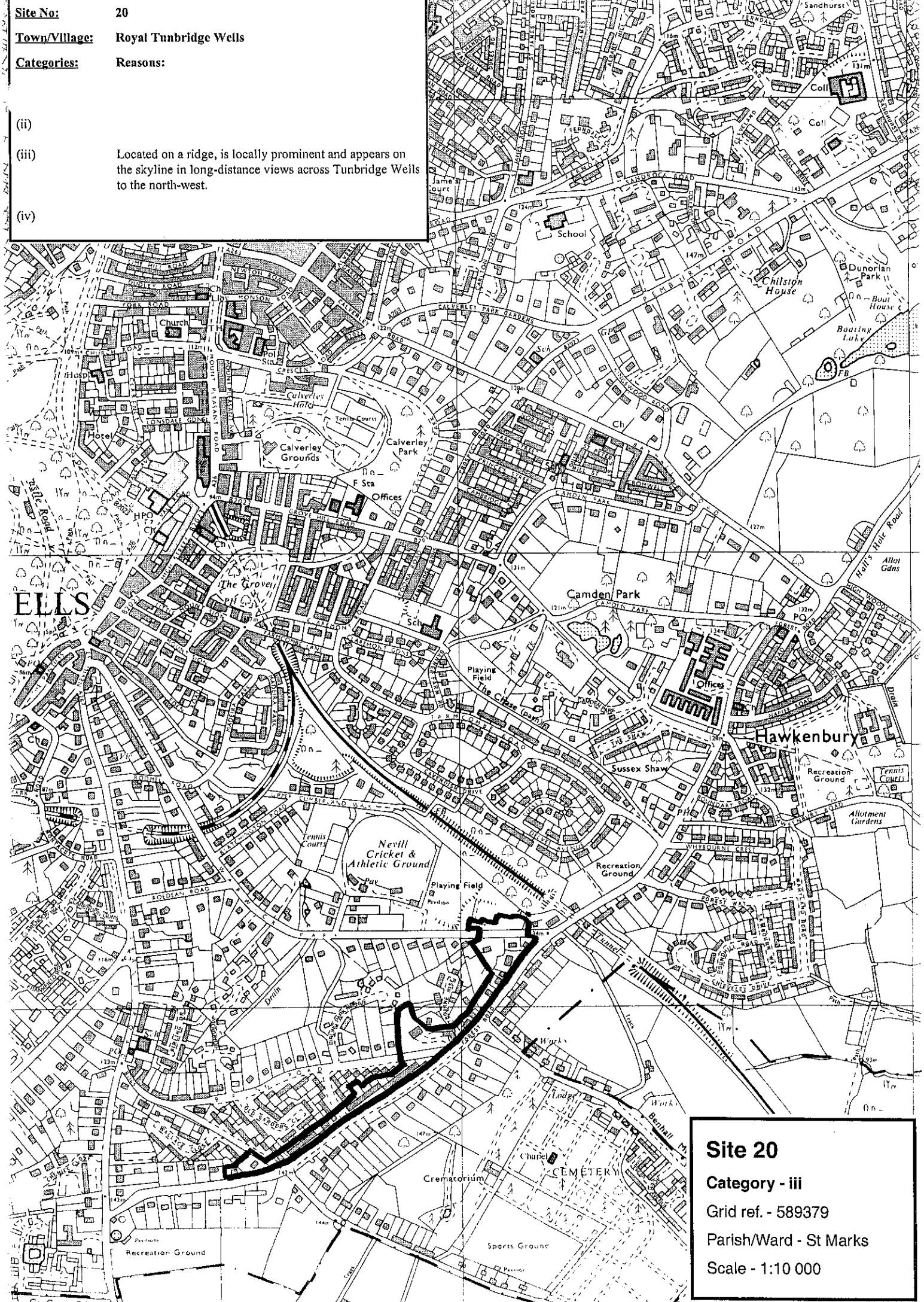
Site No: 19
Town/Village: Royal Tunbridge Wells
Categories: Reasons:
) Woodland remnant.
 (ii) Provides local neighbourhood edge definition, between Camden Park and Forest Road area.
 (iii) Located on high ground, is prominent in local views and can be seen in long-distance views, especially from the north-west.
 (iv) Semi-natural broadleaved woodland.. High forest.



Site 19
Category - i,ii,iii,iv
 Grid ref. - 595385
 Parish/Ward - St Marks
 Scale - 1:2500

Site No: 20
Town/Village: Royal Tunbridge Wells
Categories: Reasons:

(ii)
 (iii) Located on a ridge, is locally prominent and appears on the skyline in long-distance views across Tunbridge Wells to the north-west.
 (iv)



Site 20
Category - iii
 Grid ref. - 589379
 Parish/Ward - St Marks
 Scale - 1:10 000

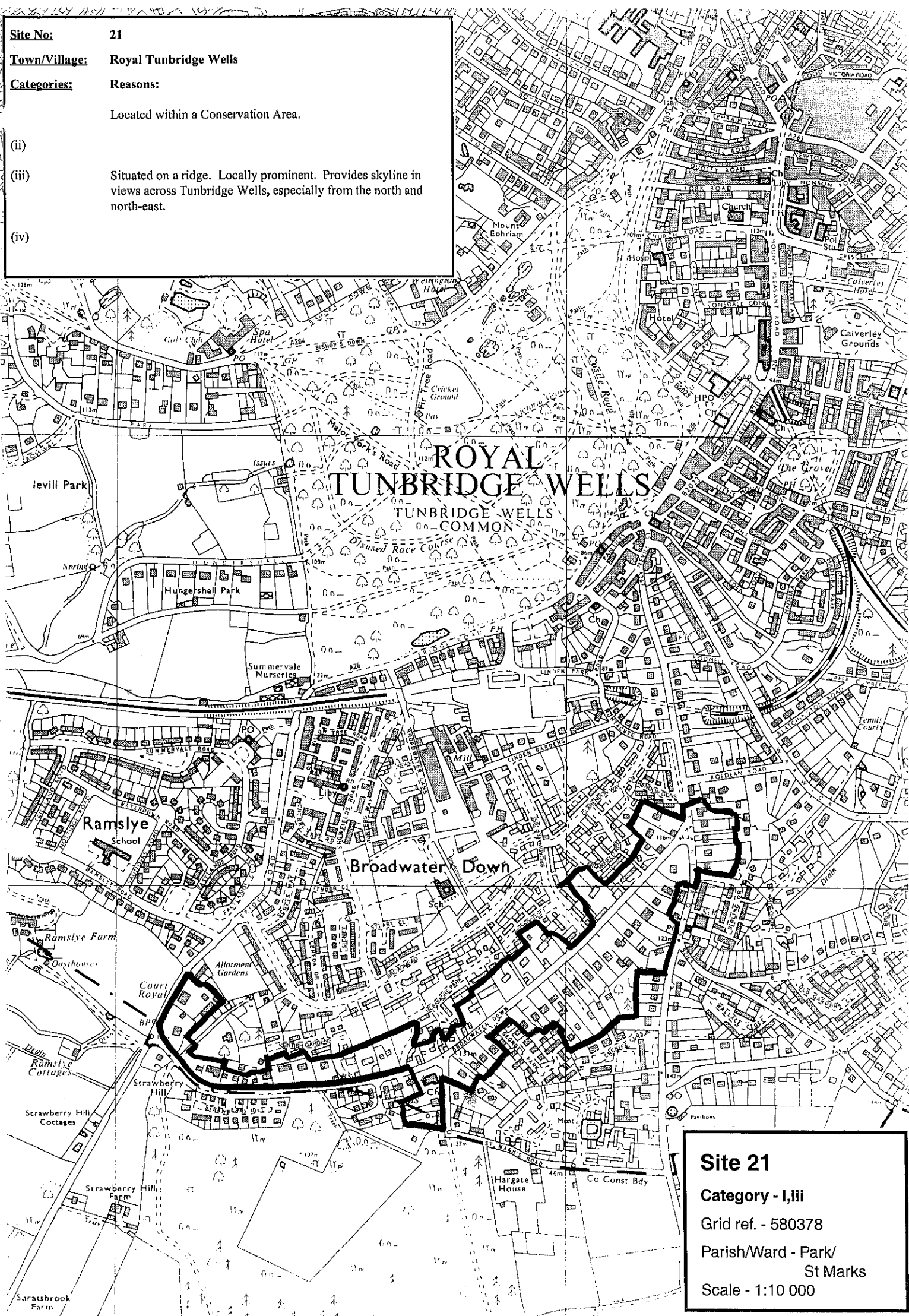
Site No: 21

Town/Village: Royal Tunbridge Wells

Categories: Reasons:

Located within a Conservation Area.

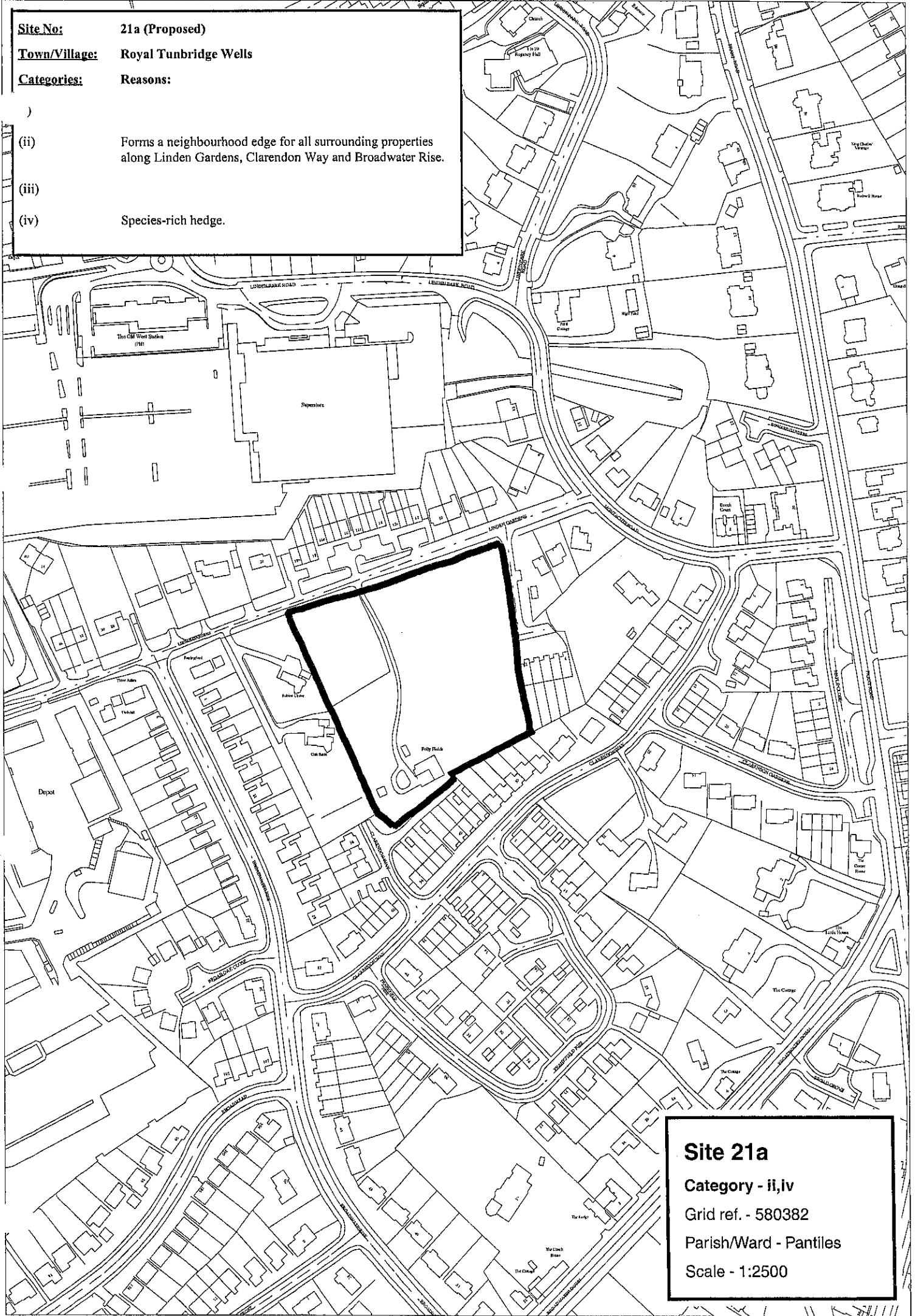
- (ii)
- (iii) Situated on a ridge. Locally prominent. Provides skyline in views across Tunbridge Wells, especially from the north and north-east.
- (iv)



Site 21
Category - i,iii
Grid ref. - 580378
Parish/Ward - Park/
St Marks
Scale - 1:10 000

Site No: 21a (Proposed)
Town/Village: Royal Tunbridge Wells
Categories: Reasons:

- (ii) Forms a neighbourhood edge for all surrounding properties along Linden Gardens, Clarendon Way and Broadwater Rise.
- (iii)
- (iv) Species-rich hedge.



Site 21a
Category - ii,iv
Grid ref. - 580382
Parish/Ward - Pantiles
Scale - 1:2500

Site No: 21b (Proposed)
Town/Village: Royal Tunbridge Wells
Categories: Reasons:

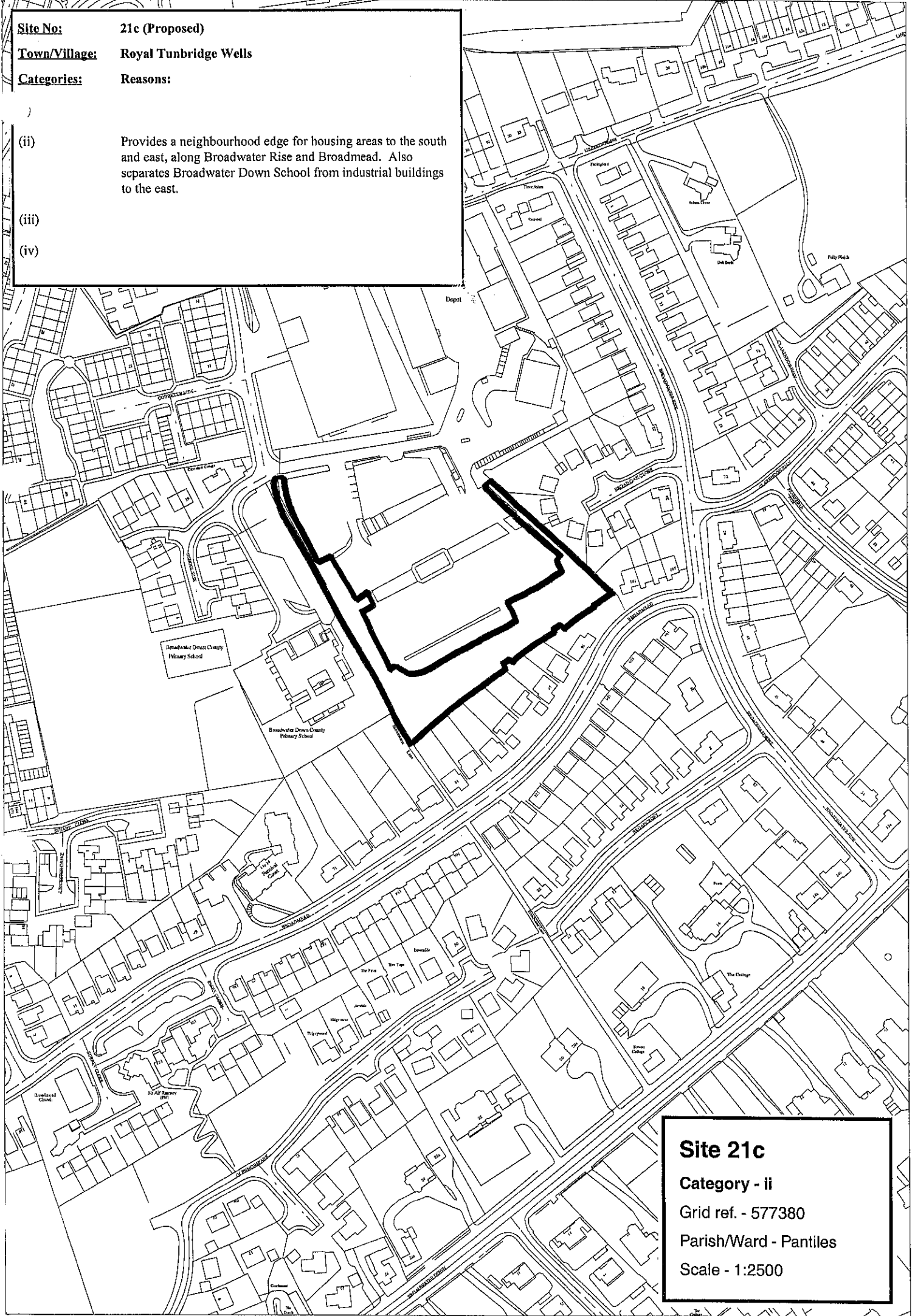
- i)
- (ii) Forms a neighbourhood edge between the industrial buildings and housing areas to the south.
- (iii)
- (iv)



Site 21b
Category - ii
Grid ref. - 577381
Parish/Ward - Pantiles
Scale - 1:2500

Site No: 21c (Proposed)
Town/Village: Royal Tunbridge Wells
Categories: Reasons:

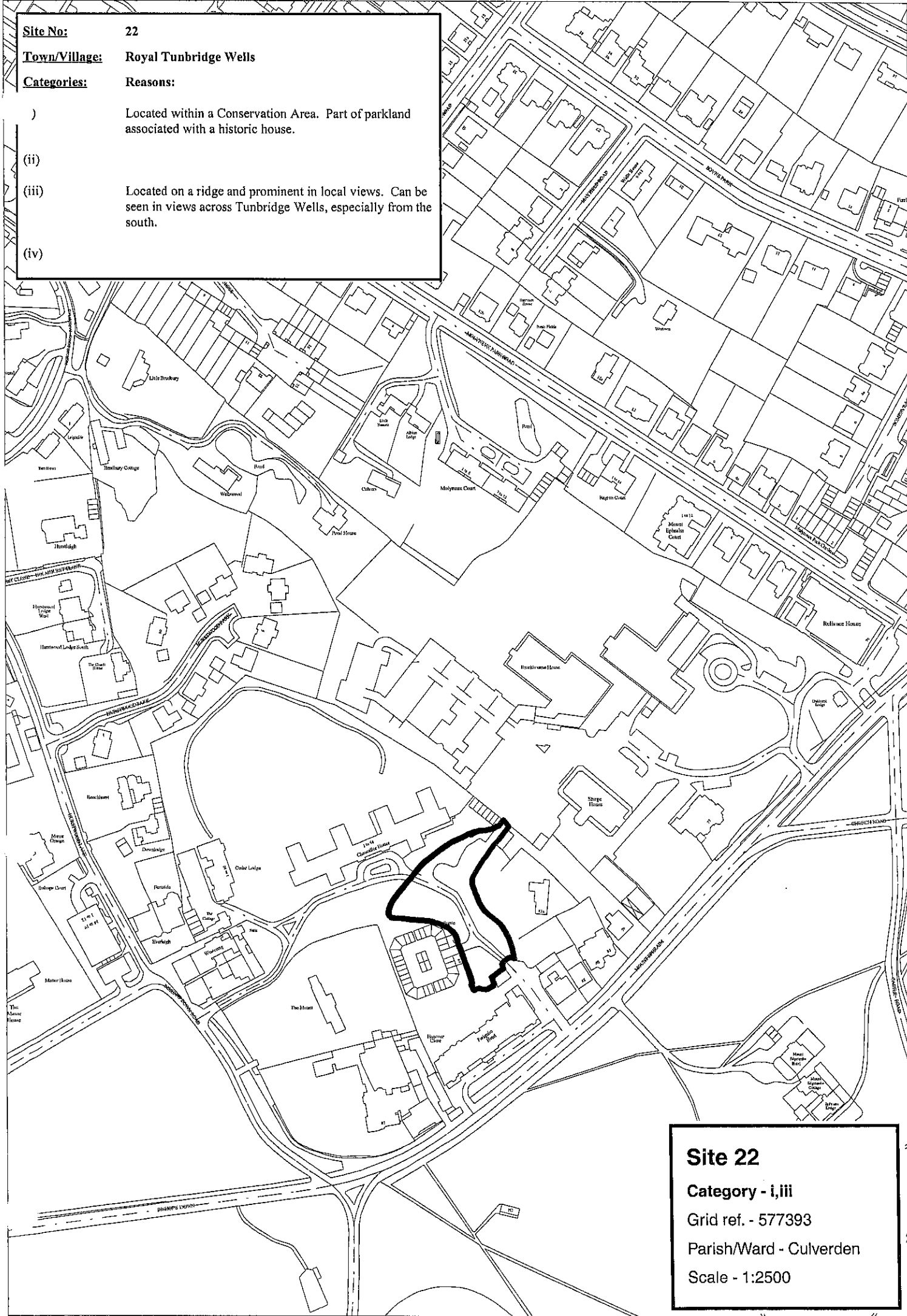
- (ii) Provides a neighbourhood edge for housing areas to the south and east, along Broadwater Rise and Broadmead. Also separates Broadwater Down School from industrial buildings to the east.
- (iii)
- (iv)



Site 21c
Category - ii
Grid ref. - 577380
Parish/Ward - Pantiles
Scale - 1:2500

Site No: 22
Town/Village: Royal Tunbridge Wells
Categories: Reasons:

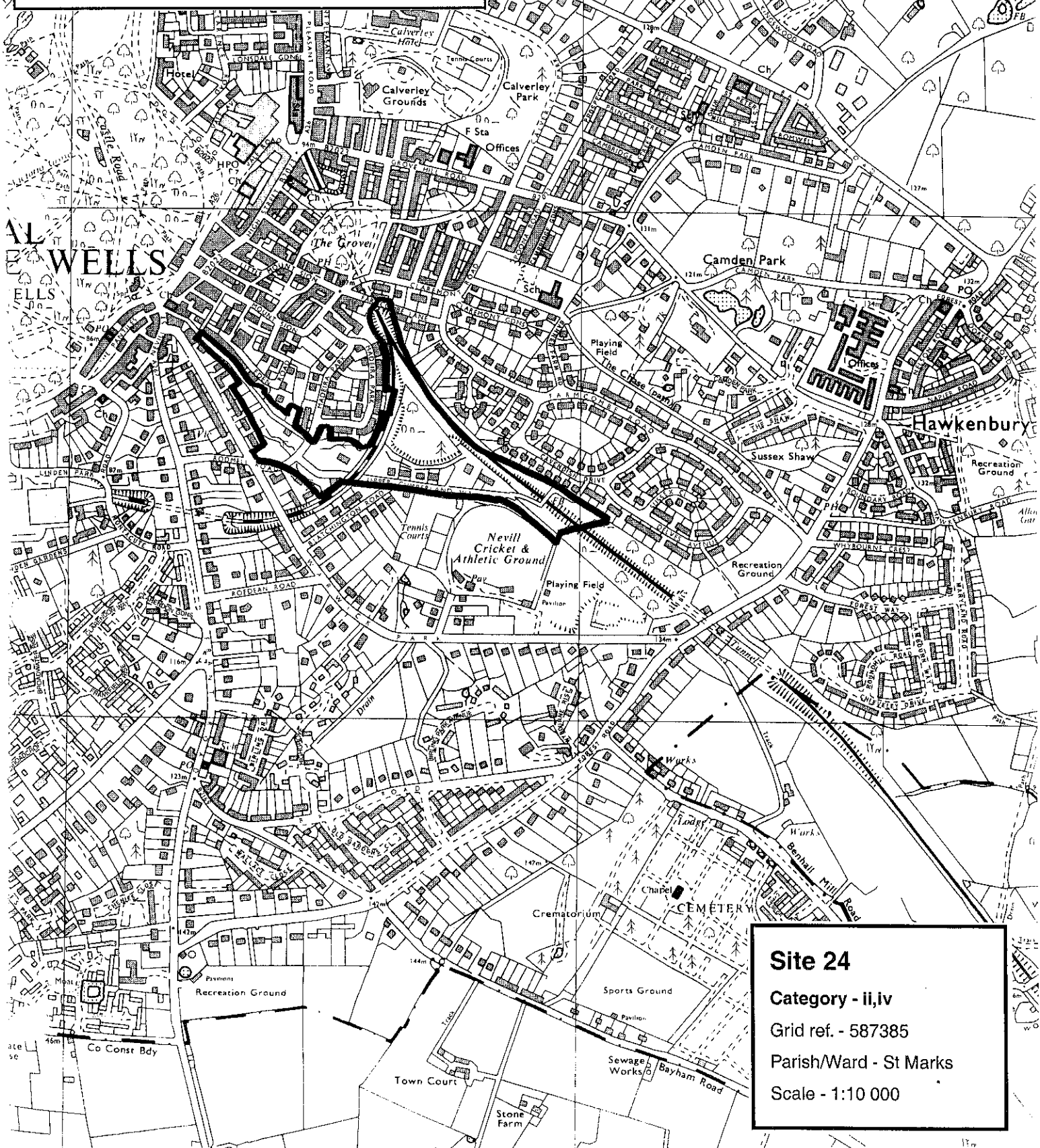
-) Located within a Conservation Area. Part of parkland associated with a historic house.
- (ii)
- (iii) Located on a ridge and prominent in local views. Can be seen in views across Tunbridge Wells, especially from the south.
- (iv)



Site 22
Category - i,iii
Grid ref. - 577393
Parish/Ward - Culverden
Scale - 1:2500

Site No: 24
Town/Village: Royal Tunbridge Wells
Categories: Reasons:

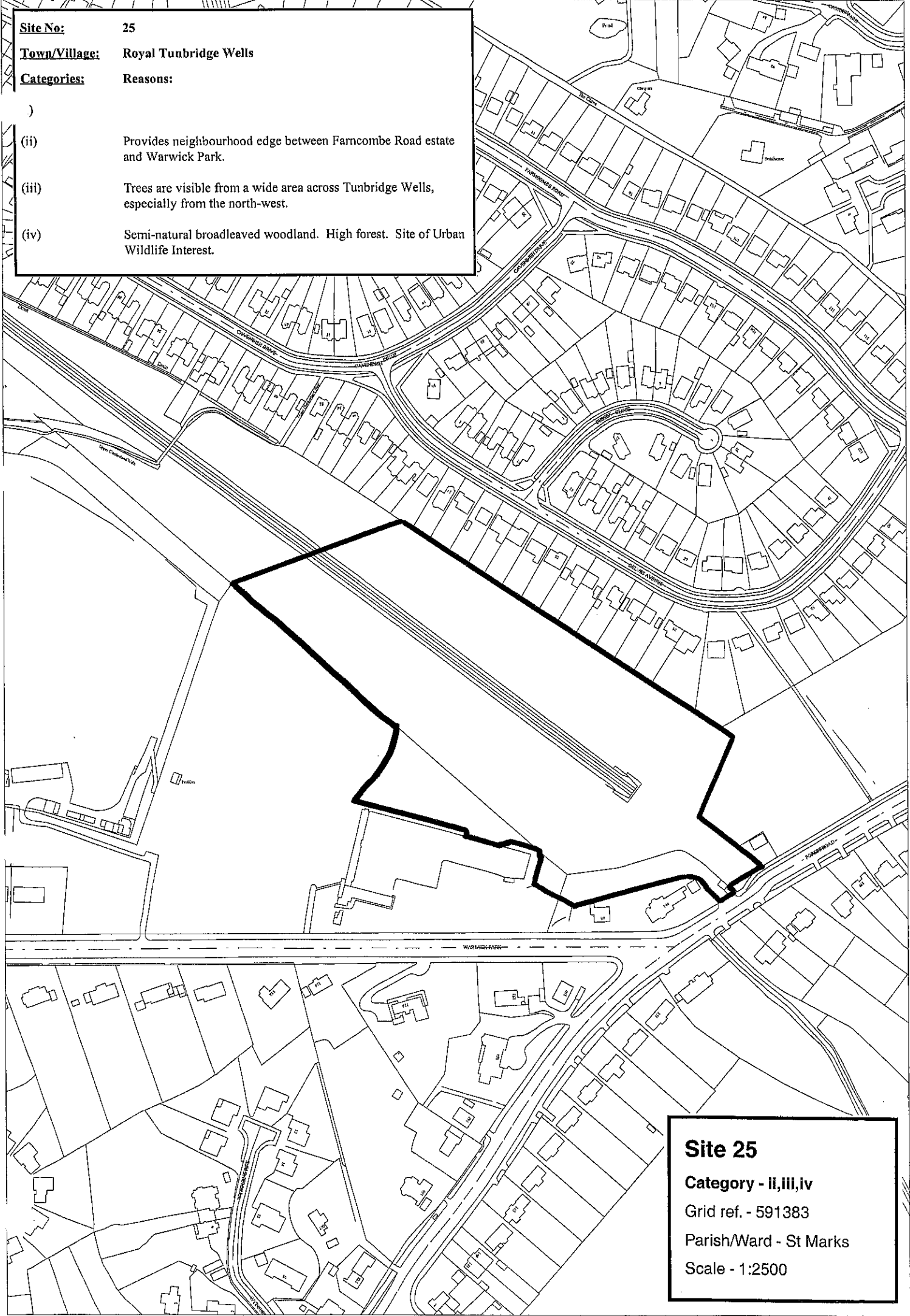
- (ii) An extensive area of woodland, forming neighbourhood boundaries to Madeira Park, Warwick Park and the Farncombe Road estate.
- (iii)
- (iv) The tree canopy is locally very prominent, providing the backdrop for views from many surrounding areas. Semi-natural broadleaved woodland. High forest. Site of Urban Wildlife Interest.



Site 24
Category - ii,iv
Grid ref. - 587385
Parish/Ward - St Marks
Scale - 1:10 000

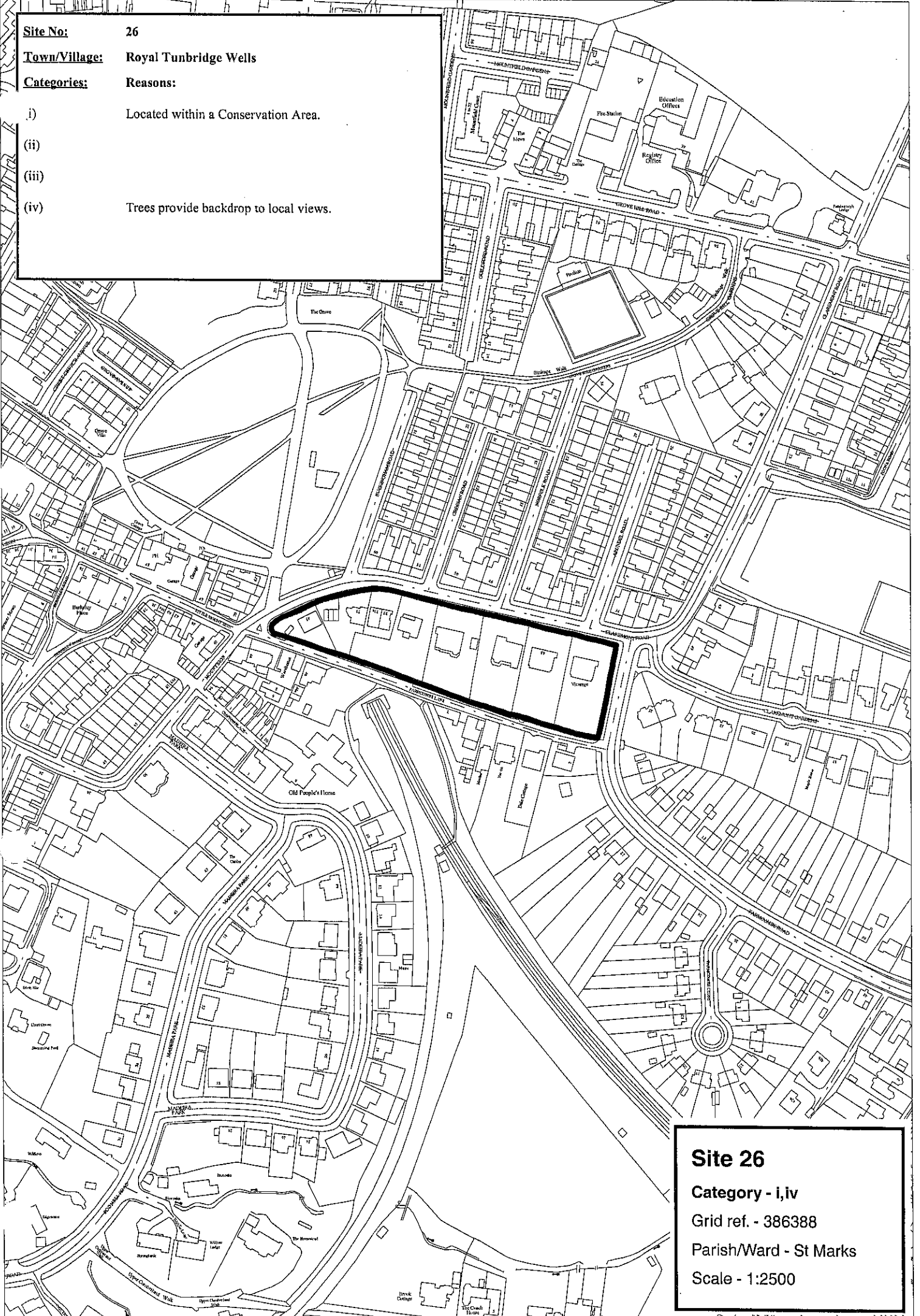
Site No: 25
Town/Village: Royal Tunbridge Wells
Categories: Reasons:

- (ii) Provides neighbourhood edge between Farncombe Road estate and Warwick Park.
- (iii) Trees are visible from a wide area across Tunbridge Wells, especially from the north-west.
- (iv) Semi-natural broadleaved woodland. High forest. Site of Urban Wildlife Interest.



Site 25
Category - ii,iii,iv
Grid ref. - 591383
Parish/Ward - St Marks
Scale - 1:2500

Site No: 26
Town/Village: Royal Tunbridge Wells
Categories: Reasons:
i) Located within a Conservation Area.
(ii)
(iii)
(iv) Trees provide backdrop to local views.



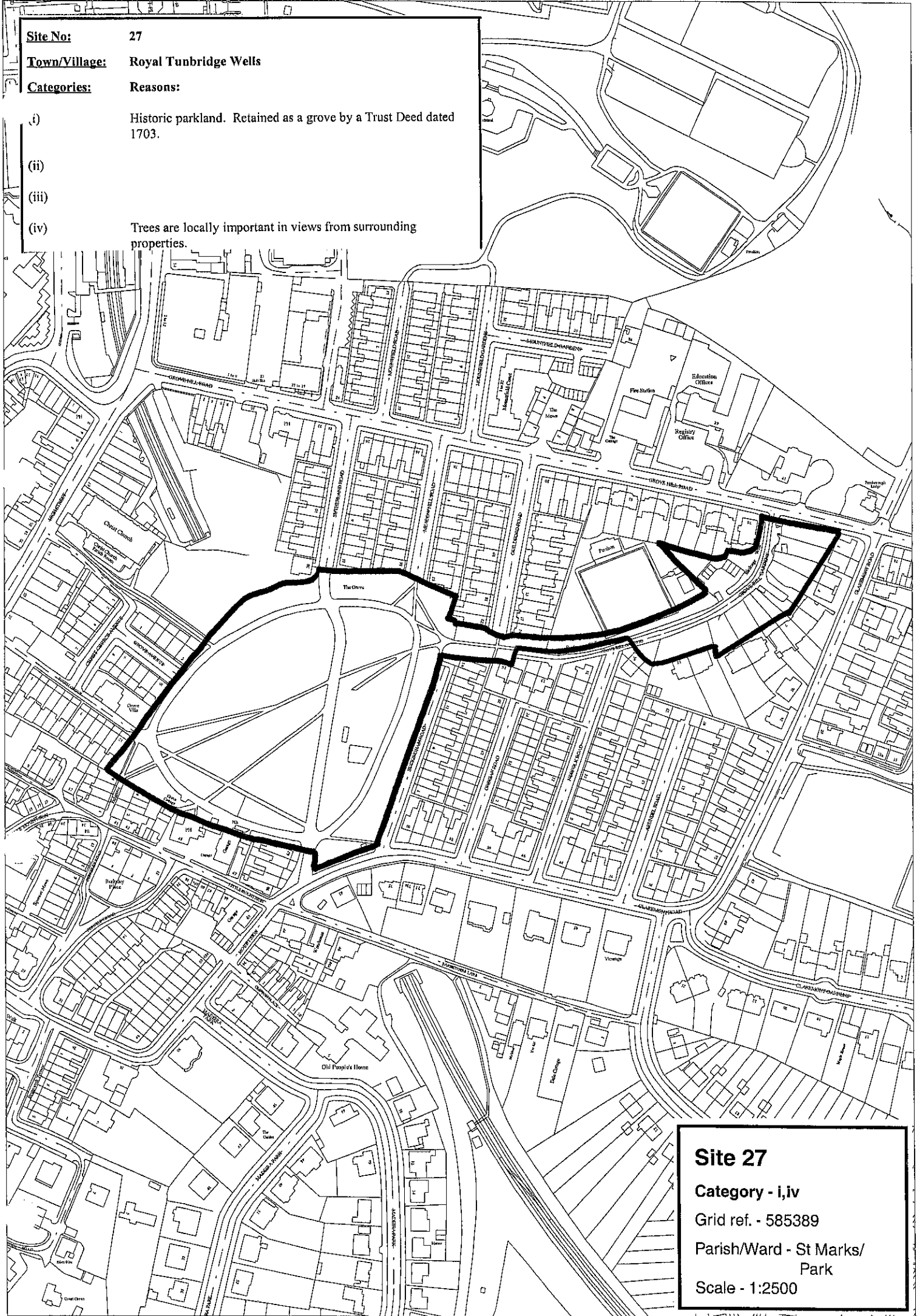
Site 26
Category - i,iv
Grid ref. - 386388
Parish/Ward - St Marks
Scale - 1:2500

Site No: 27

Town/Village: Royal Tunbridge Wells

Categories: Reasons:

- (i) Historic parkland. Retained as a grove by a Trust Deed dated 1703.
- (ii)
- (iii)
- (iv) Trees are locally important in views from surrounding properties.



Site 27

Category - i,iv

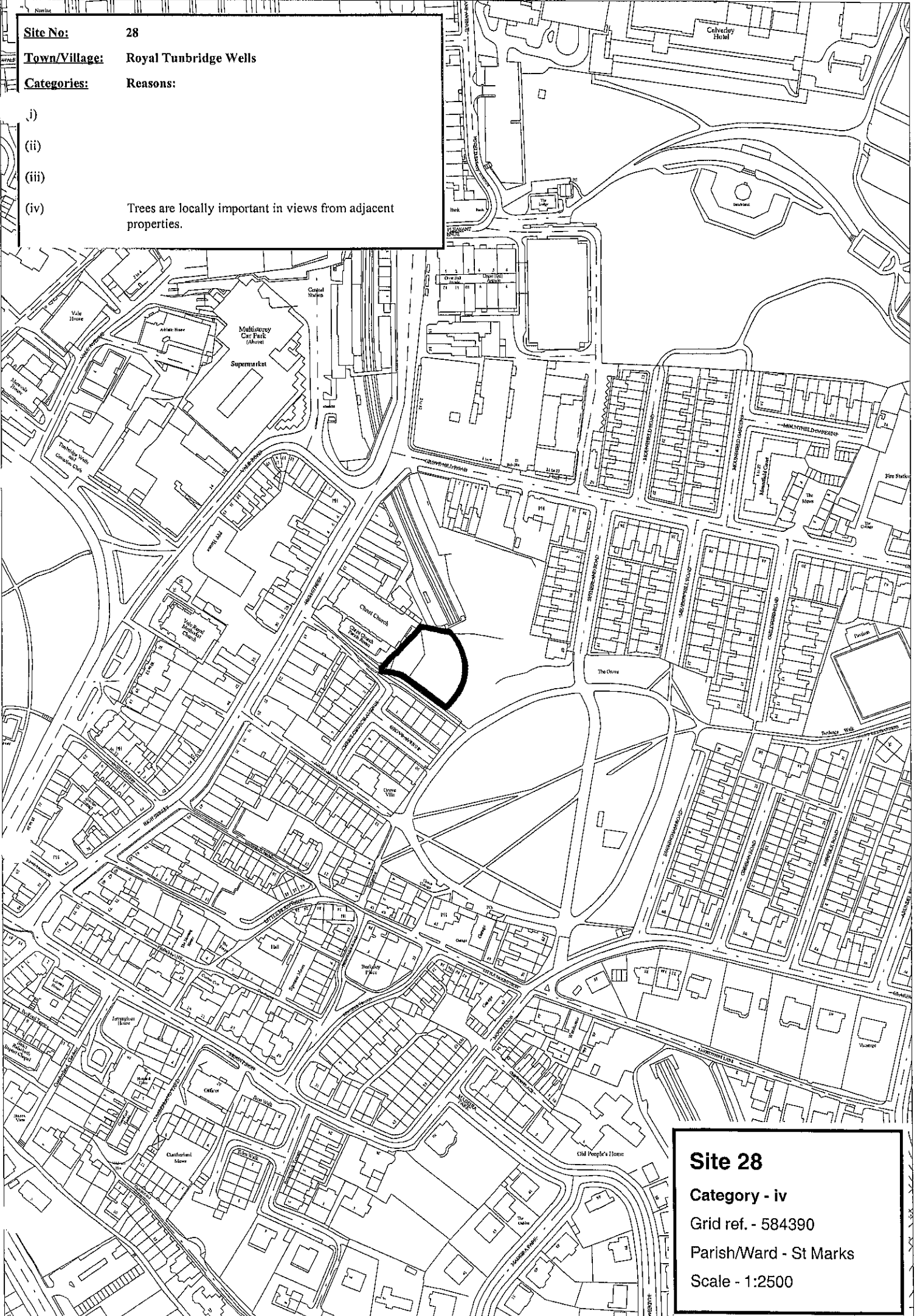
Grid ref. - 585389

Parish/Ward - St Marks/
Park

Scale - 1:2500

Site No: 28
Town/Village: Royal Tunbridge Wells
Categories: Reasons:

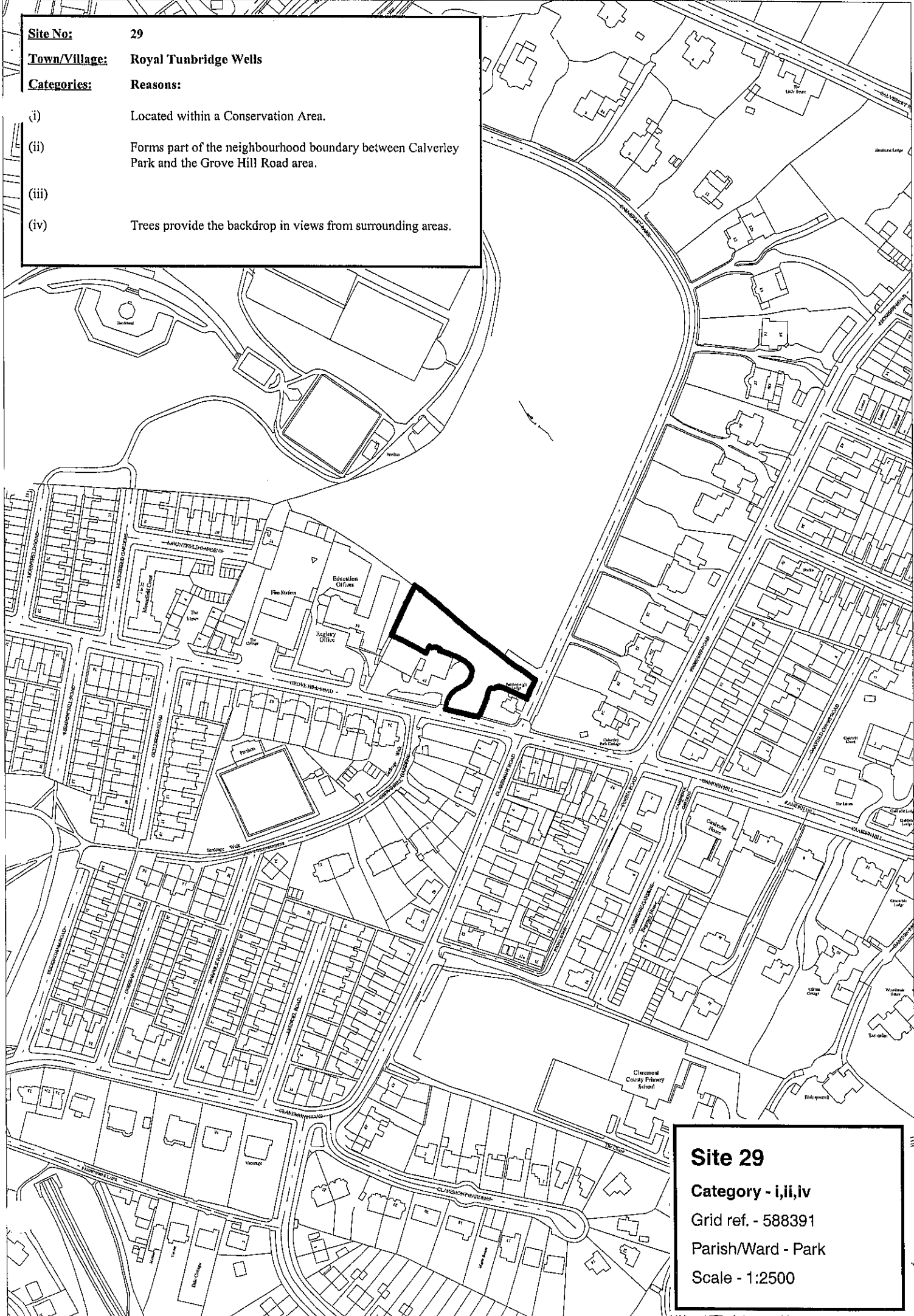
- i)
- (ii)
- (iii)
- (iv) Trees are locally important in views from adjacent properties.



Site 28
Category - iv
Grid ref. - 584390
Parish/Ward - St Marks
Scale - 1:2500

Site No: 29
Town/Village: Royal Tunbridge Wells
Categories: **Reasons:**

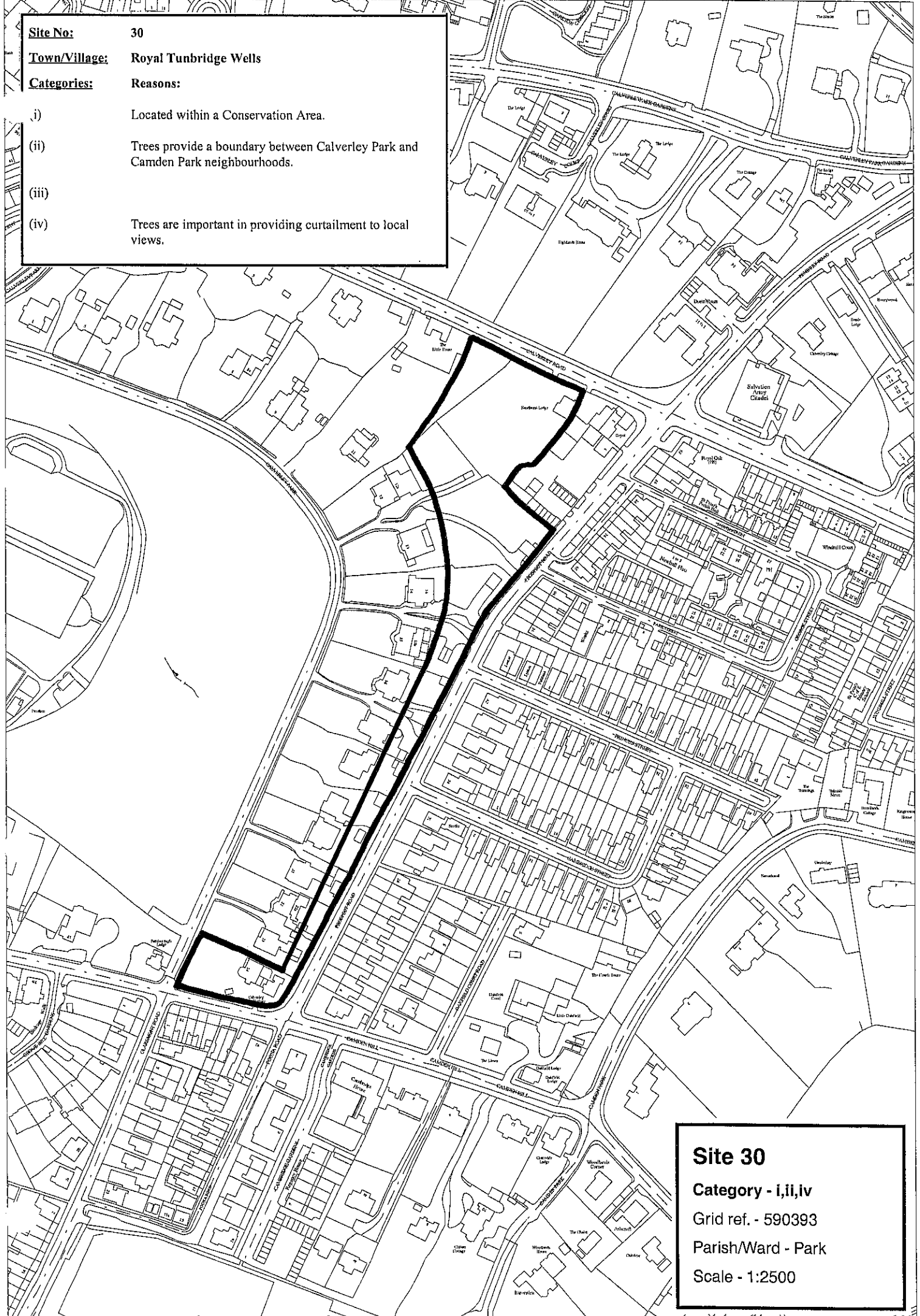
- (i) Located within a Conservation Area.
- (ii) Forms part of the neighbourhood boundary between Calverley Park and the Grove Hill Road area.
- (iii)
- (iv) Trees provide the backdrop in views from surrounding areas.



Site 29
Category - i,ii,iv
Grid ref. - 588391
Parish/Ward - Park
Scale - 1:2500

Site No: 30
Town/Village: Royal Tunbridge Wells
Categories: **Reasons:**

- i) Located within a Conservation Area.
- ii) Trees provide a boundary between Calverley Park and Camden Park neighbourhoods.
- iii)
- iv) Trees are important in providing curtailment to local views.



Site 30
Category - i,ii,iv
Grid ref. - 590393
Parish/Ward - Park
Scale - 1:2500

Site No: 31
Town/Village: Royal Tunbridge Wells
Categories: Reasons:

- (i)
- (ii)
- (iii) Situated on elevated ground. Visible in long-distance views across Tunbridge Wells.
- (iv) Semi-natural broadleaved woodland.



Site 31
Category - iii,iv
Grid ref. - 594402
Parish/Ward - St James
Scale - 1:2500

