

Fig. 5 Edward Hasted map of Brenchley 1778



Fig. 6 Tithe map 1842-44



Fig. 7 Ordnance Survey 1st edn 25" map (1870). Sheet 61/11.

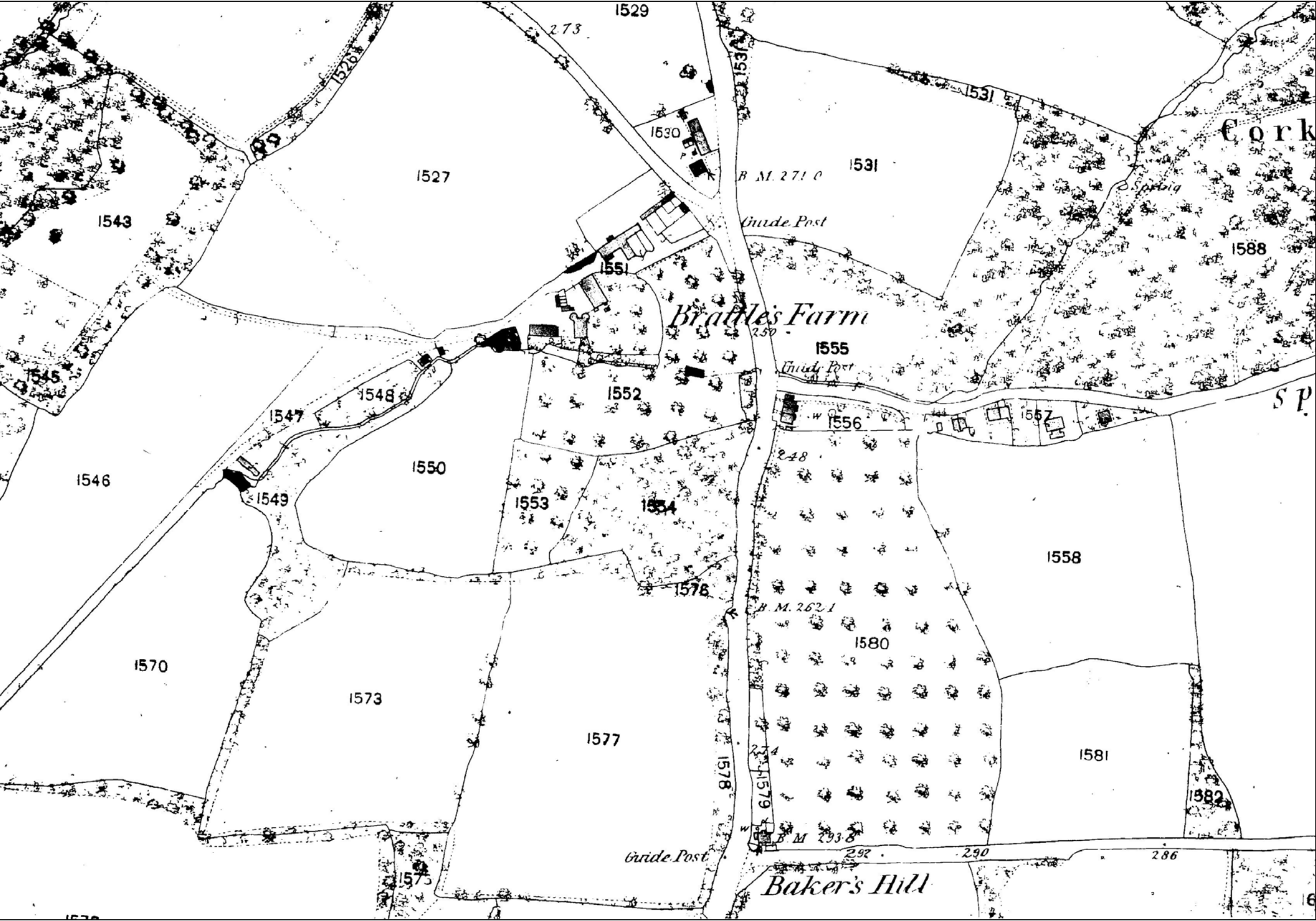


Fig. 8 Ordnance Survey 2nd edn 25" map (1897). Sheet 61/11.

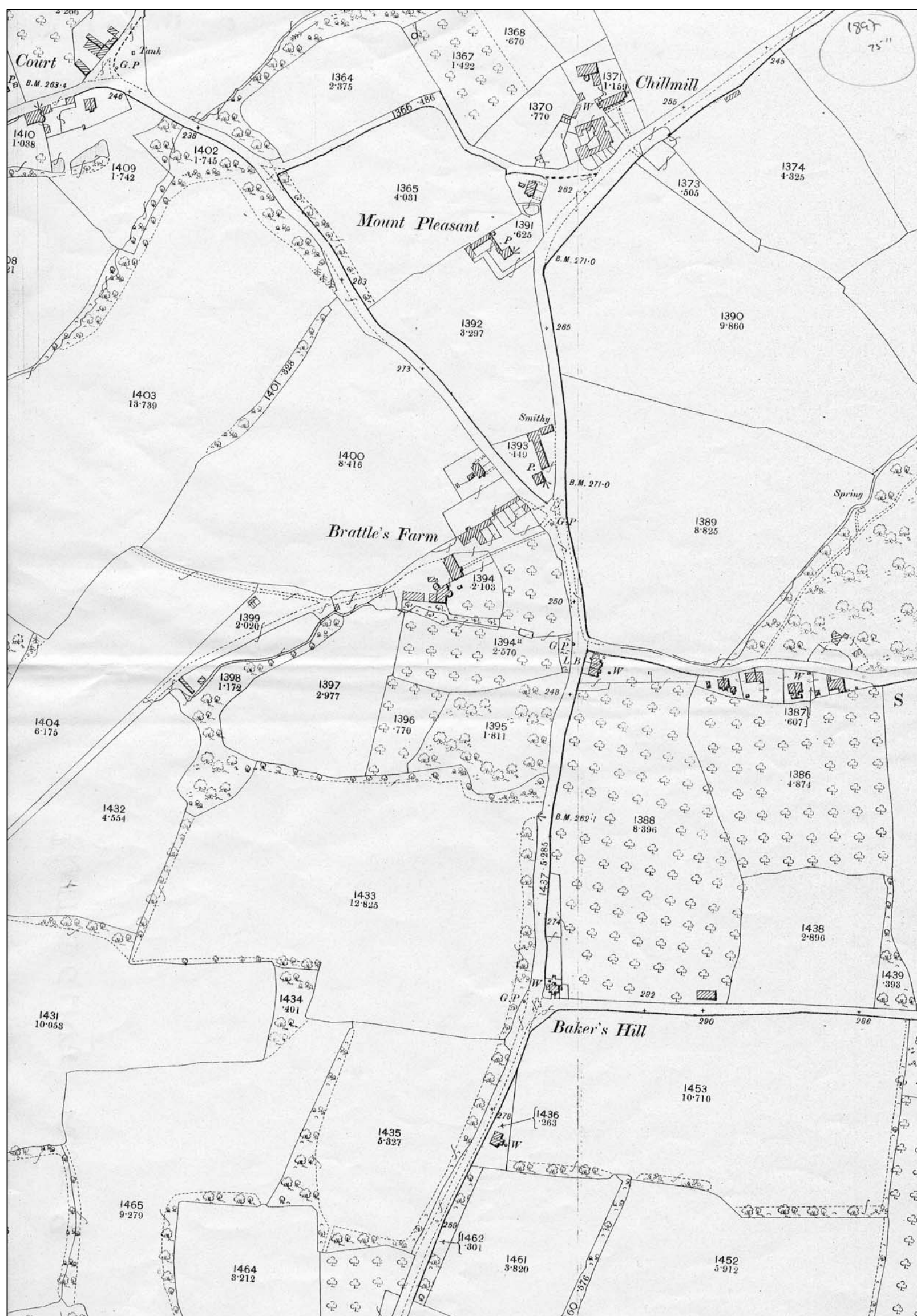


Fig. 9 Ordnance Survey 3rd edn 25" map (1908). Sheet 61/11.

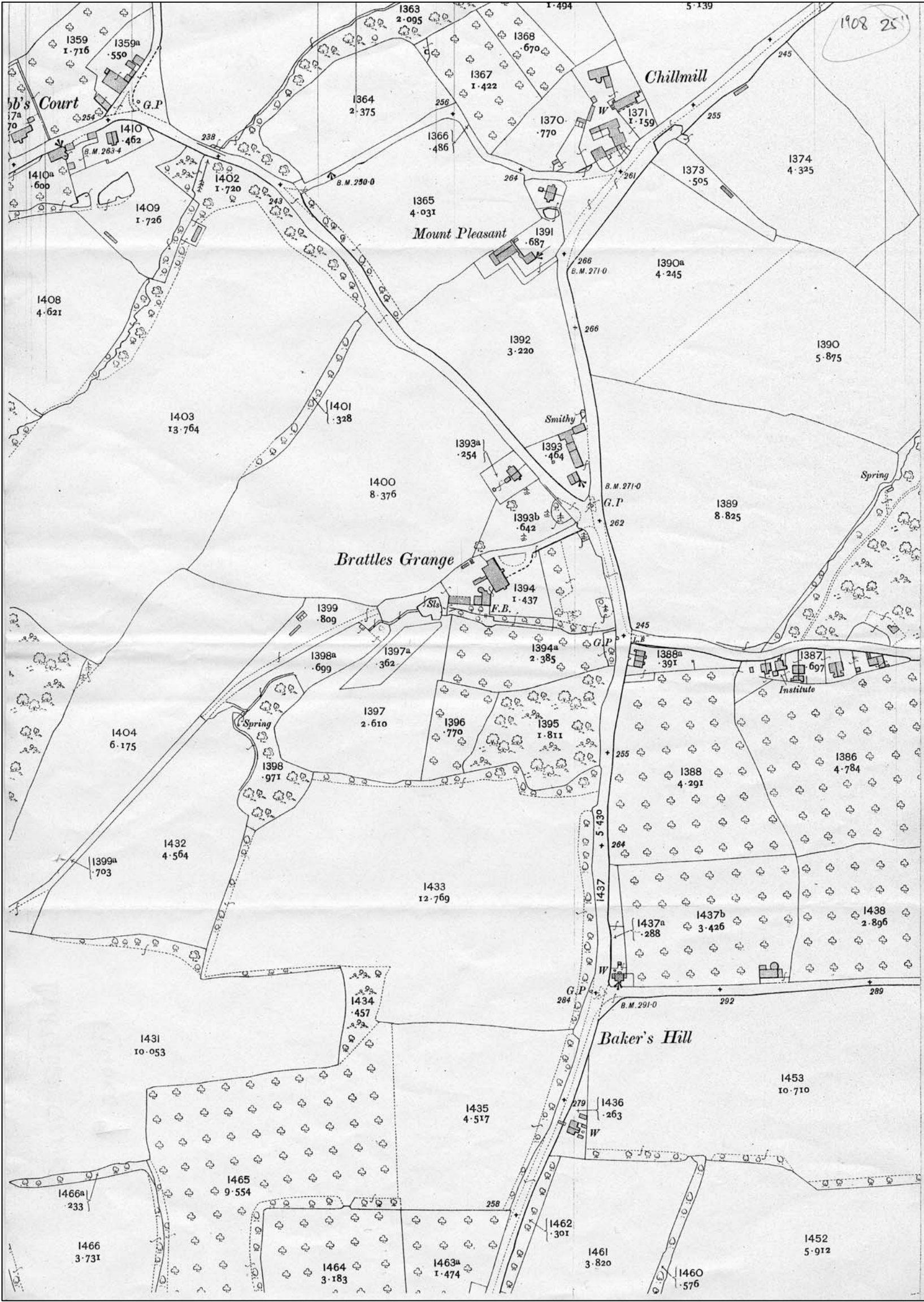


Fig. 10 Ordnance Survey Revd edn 25" map (1938). Sheet 61/11.

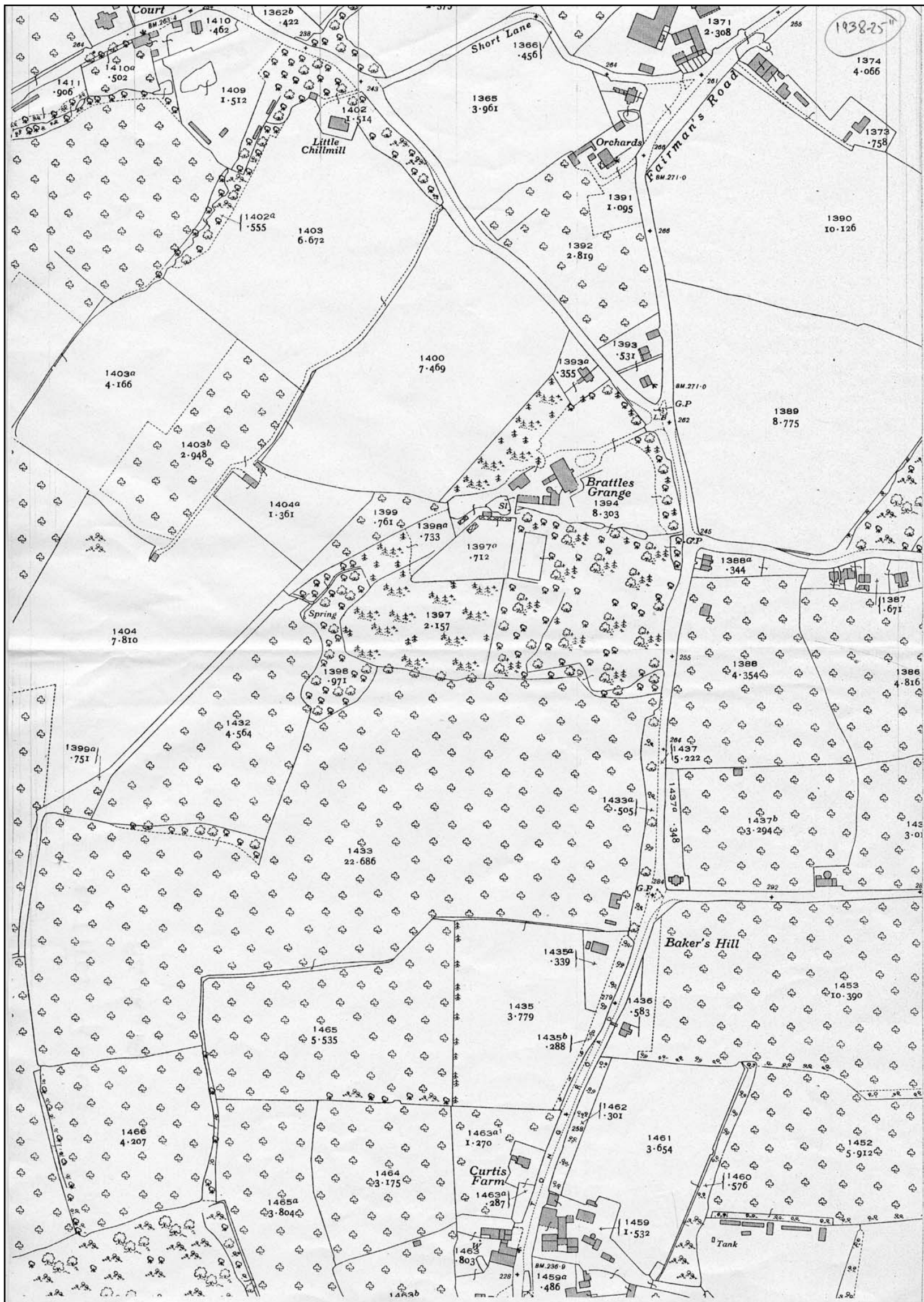


Fig. 11 Cover of sales particulars November 1924.





Fig. 12 Sales advertisement in *Home Buyer* (9 June 2001)



Kent Compendium of Historic Parks & Gardens – 2009 review of Tunbridge Wells Borough

Fig. 13 Photographs of Brattles Grange January 2009.



Above left: The pergola

Above right: Raised path and loggia

Left: The rill