

Appendix E

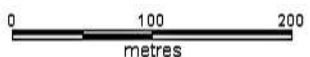
Pedestrian Count Points

TUNBRIDGE WELLS



Legend

- Railway Station
- Bus / Underground Station
- Car Park
- Count Point
- Count Point not at ground level
- Count Point precedes date of plan
- Pavement
- Shopping Centre
- Pedestrian Area



Survey Date : October 2012

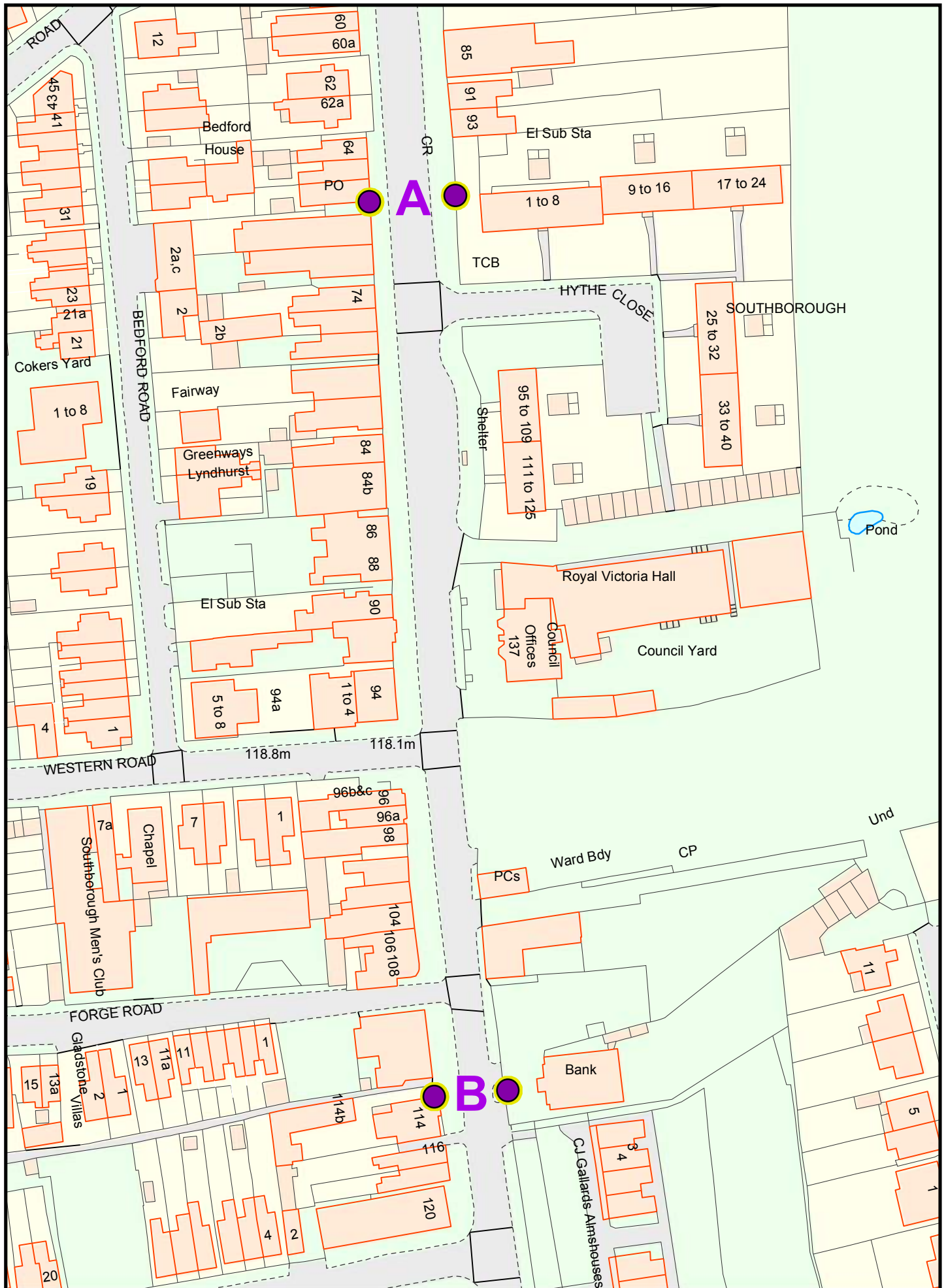
PMRS
Public Mobile Research & Survey Ltd

Ordnance Survey

© PMRS Ltd 2012. This plan is not to be used for any other purpose without the prior written consent of the publisher. The product includes mapping data sourced from Ordnance Survey, London Centre for Mapping, Great Britain 2010.

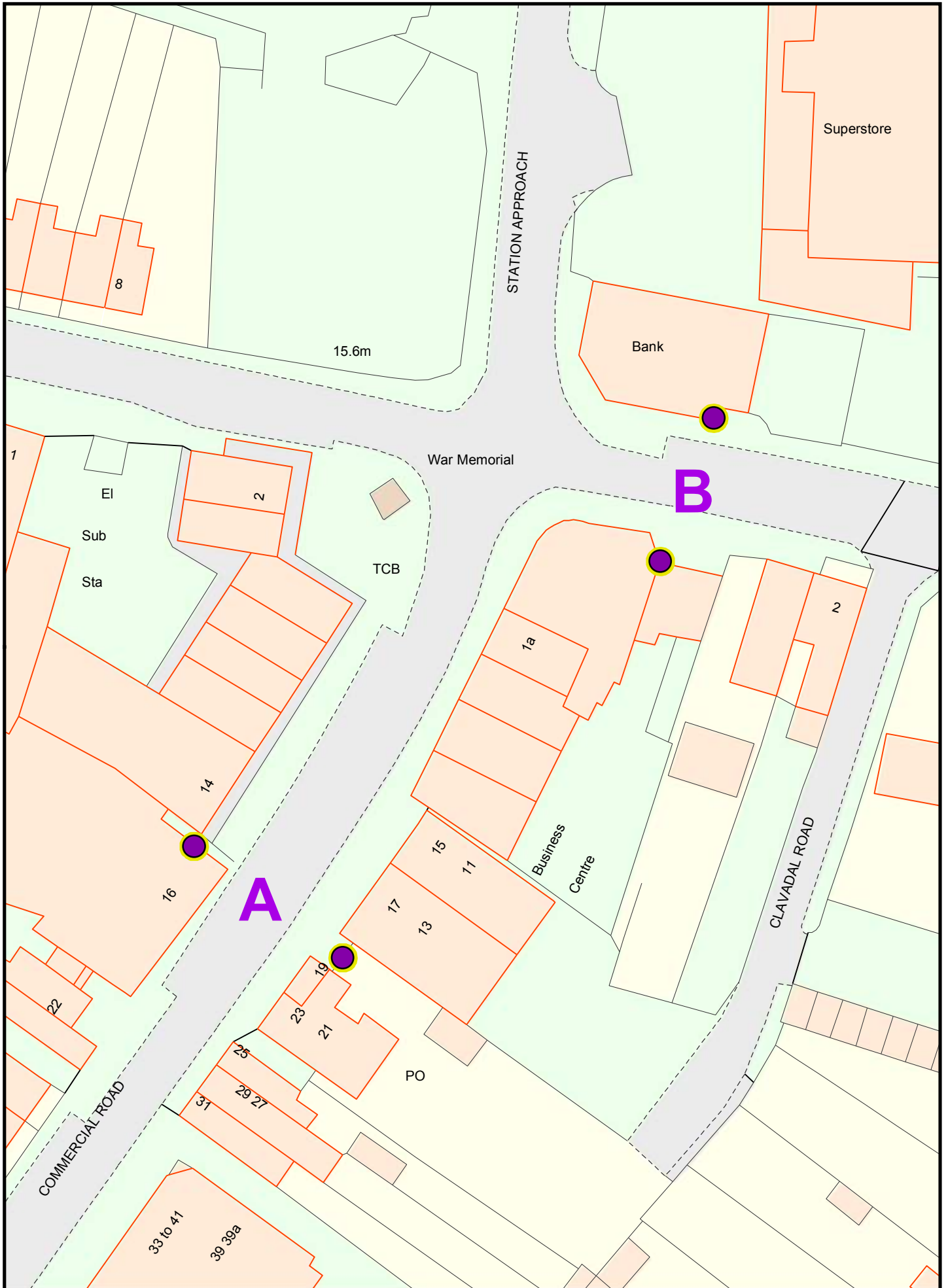


SOUTHBOROUGH PEDESTRIAN COUNT LOCATIONS



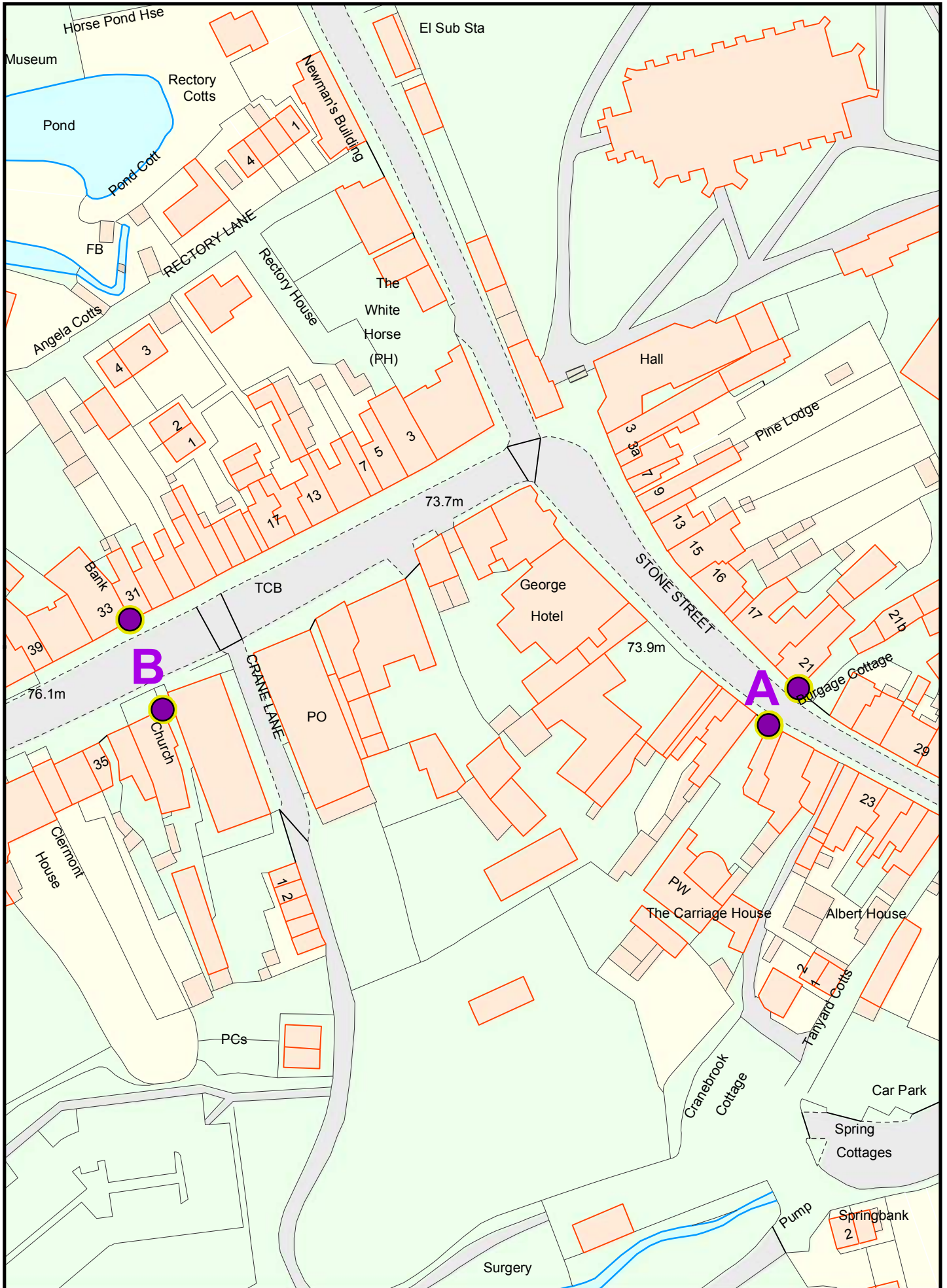


PADDOCK WOOD PEDESTRIAN COUNT LOCATIONS





CRANBROOK PEDESTRIAN COUNT LOCATIONS





HAWKHURST PEDESTRIAN COUNT LOCATIONS

