

Fig. 6 William Mudge, *A New and Accurate Survey of Kent* 1801.



Fig. 7 Tithe Map (1843)



Fig. 8 1st edn 25" OS map 1870 Sheet 60/9.

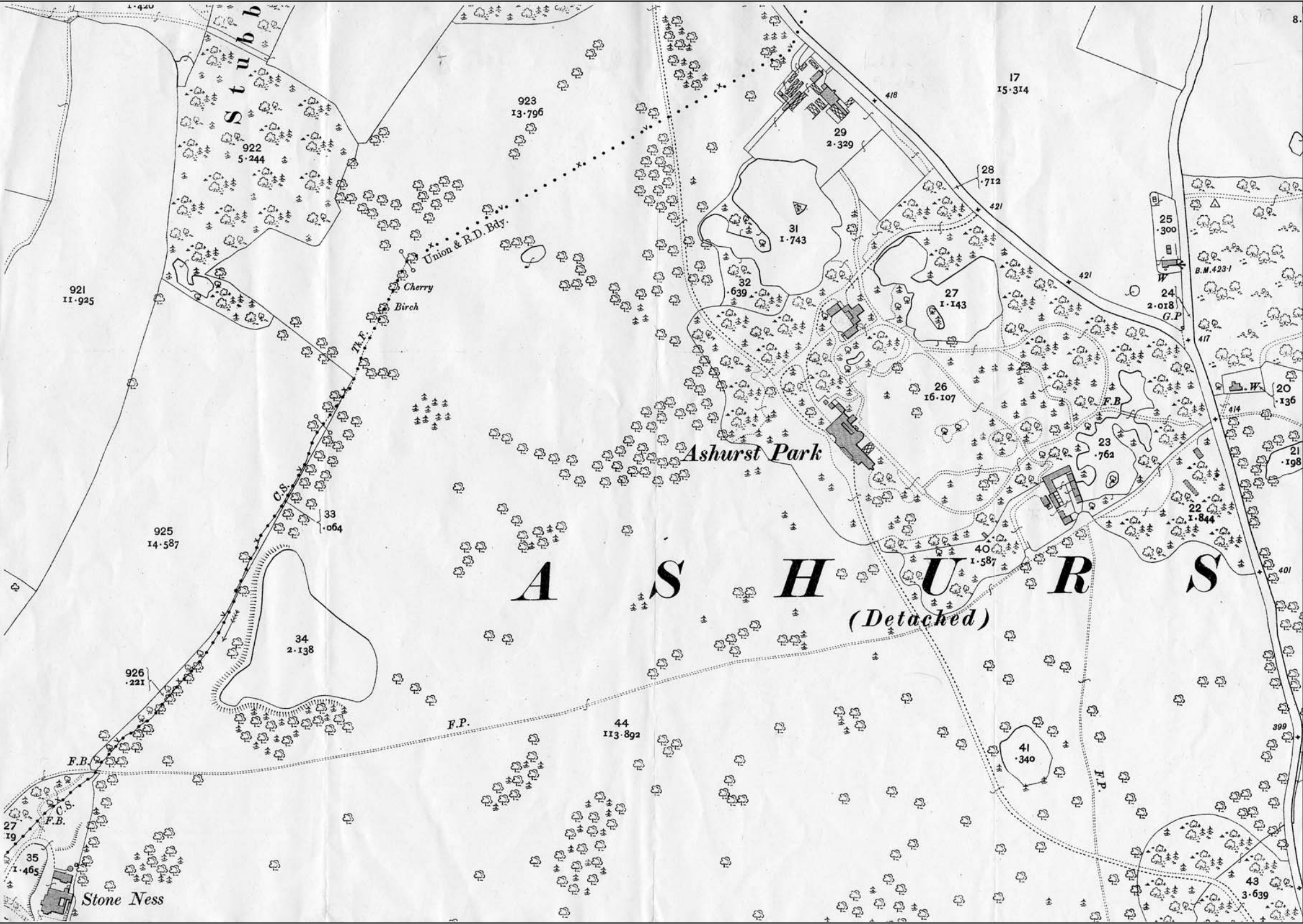


Fig.9 3rd edn 25" OS map 1909 Sheet 60/9

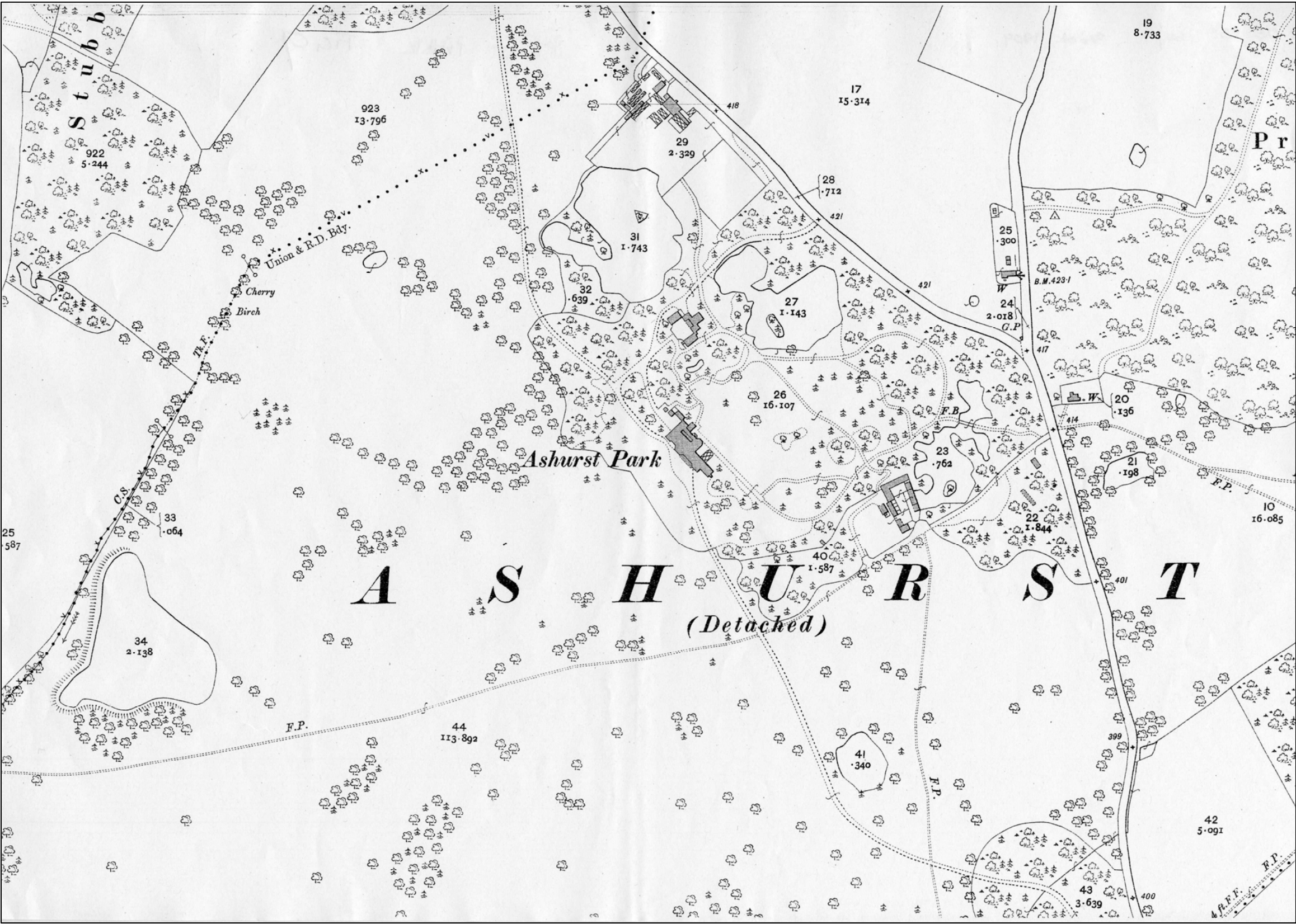
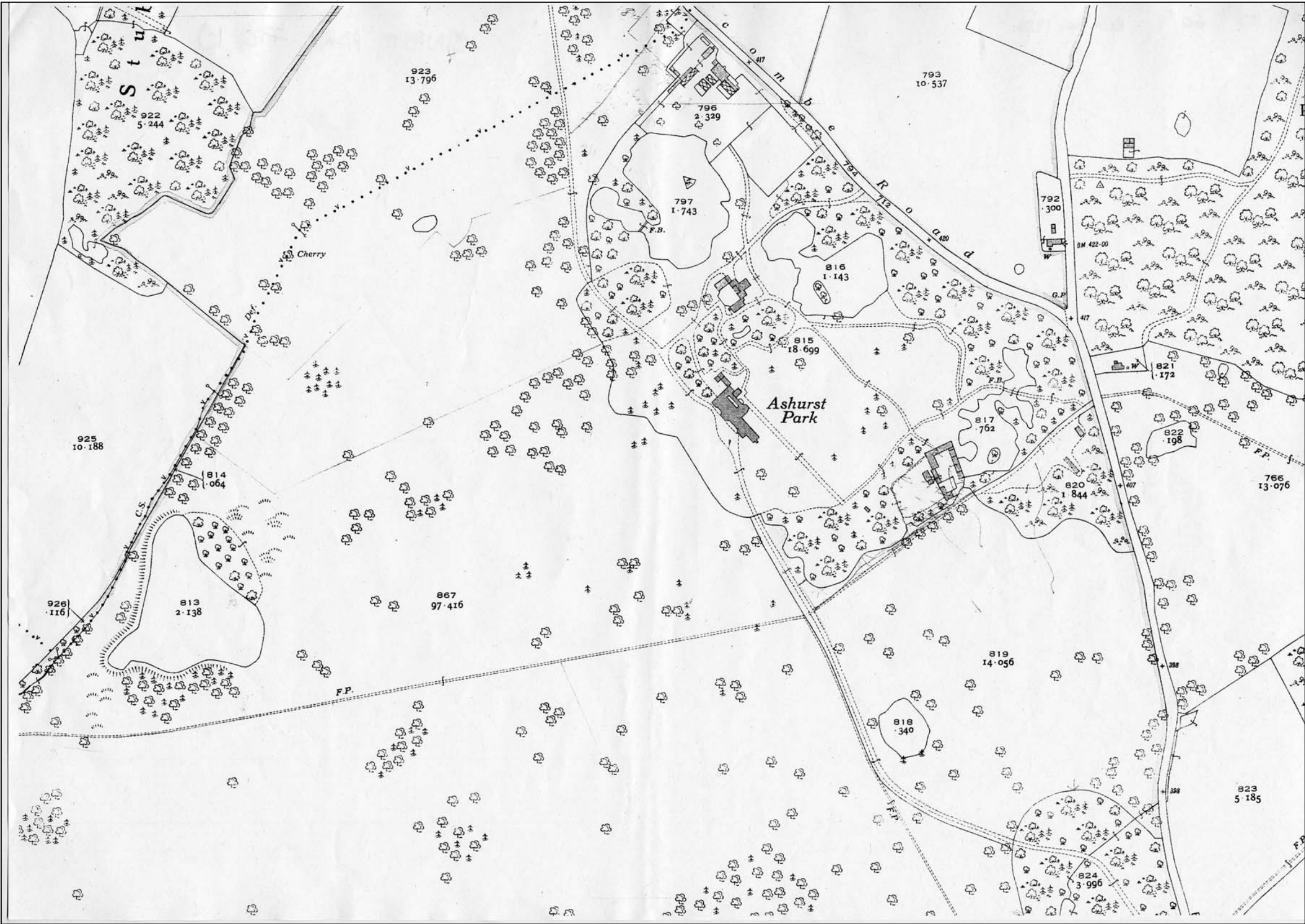


Fig.10 Revd edn 25" OS map 1936 Sheet 60/9



Kent Compendium of Historic Parks & Gardens – 2009 review of Tunbridge Wells Borough

Fig. 11 Photographs of Ashurst Park January 2009.



Above left: The rockery

Above right: View towards the dell



Left: The ornamental lake