



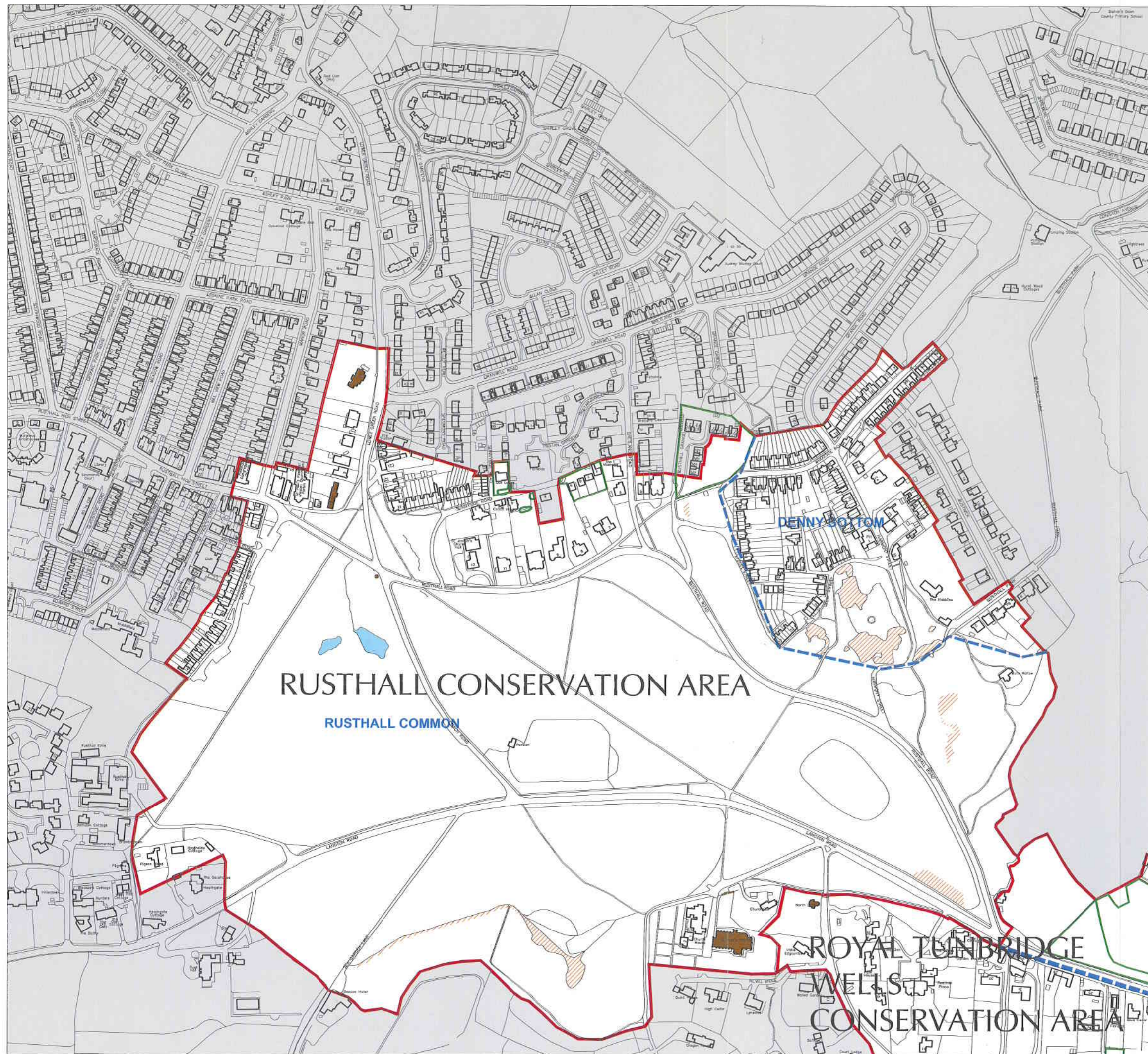


RUSHALL COMMON AND VILLAGE

Key elements

-  The conservation area boundary
-  Listed buildings
-  Listed pavements
-  Special identity areas
-  Tree Preservation Orders (TPOs)
-  Exposed rocks
-  Water

0 50 100 200m
SCALE 1:4,000 @ A3



Rushall Conservation Area Appraisal
November 2000

