

Fig. 7 Ordnance Survey 1st edn 25" map (1868). Sheet 60/12

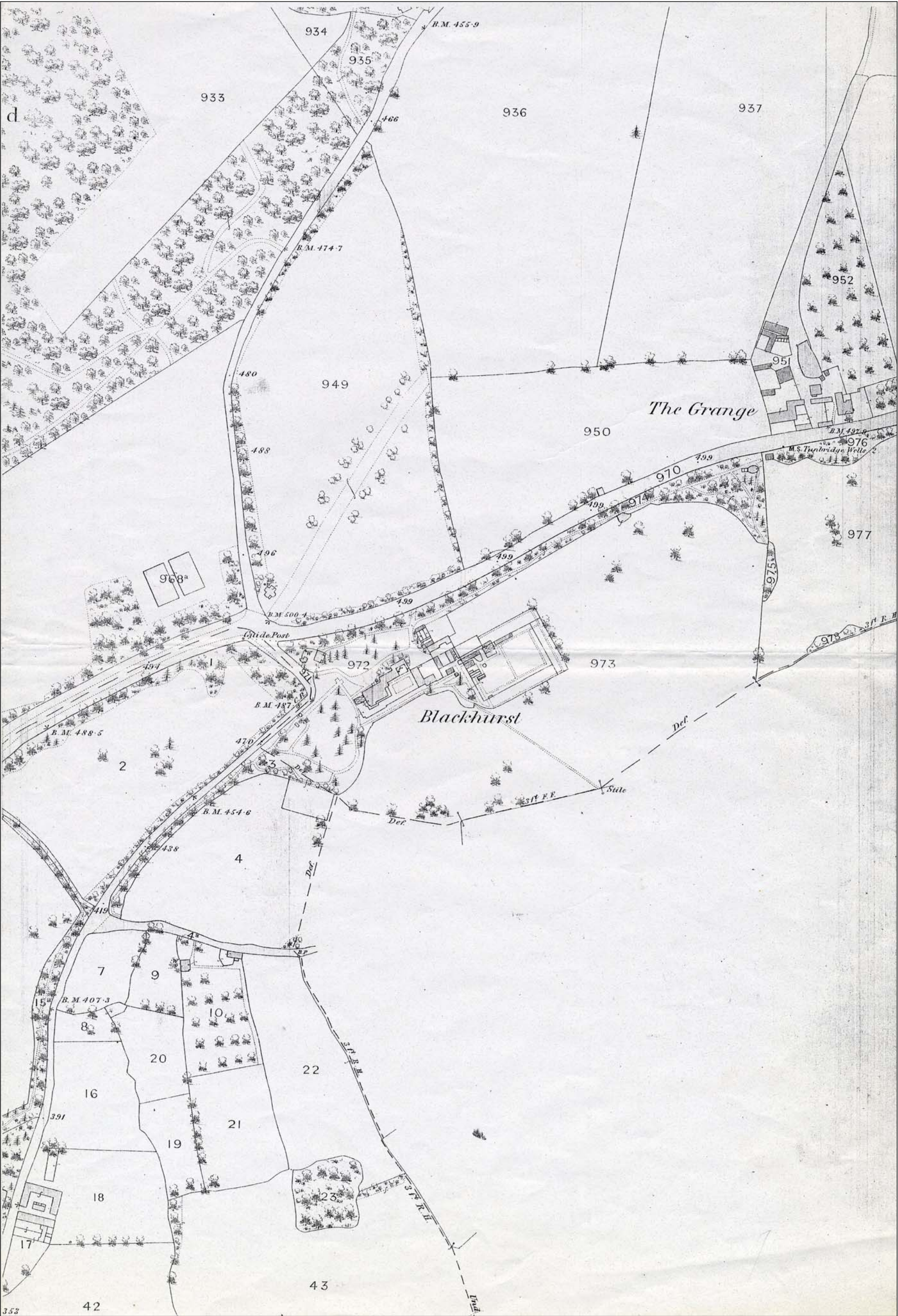




Fig. 8 Ordnance Survey 2nd edn 25" map (1897). Sheet 60/12

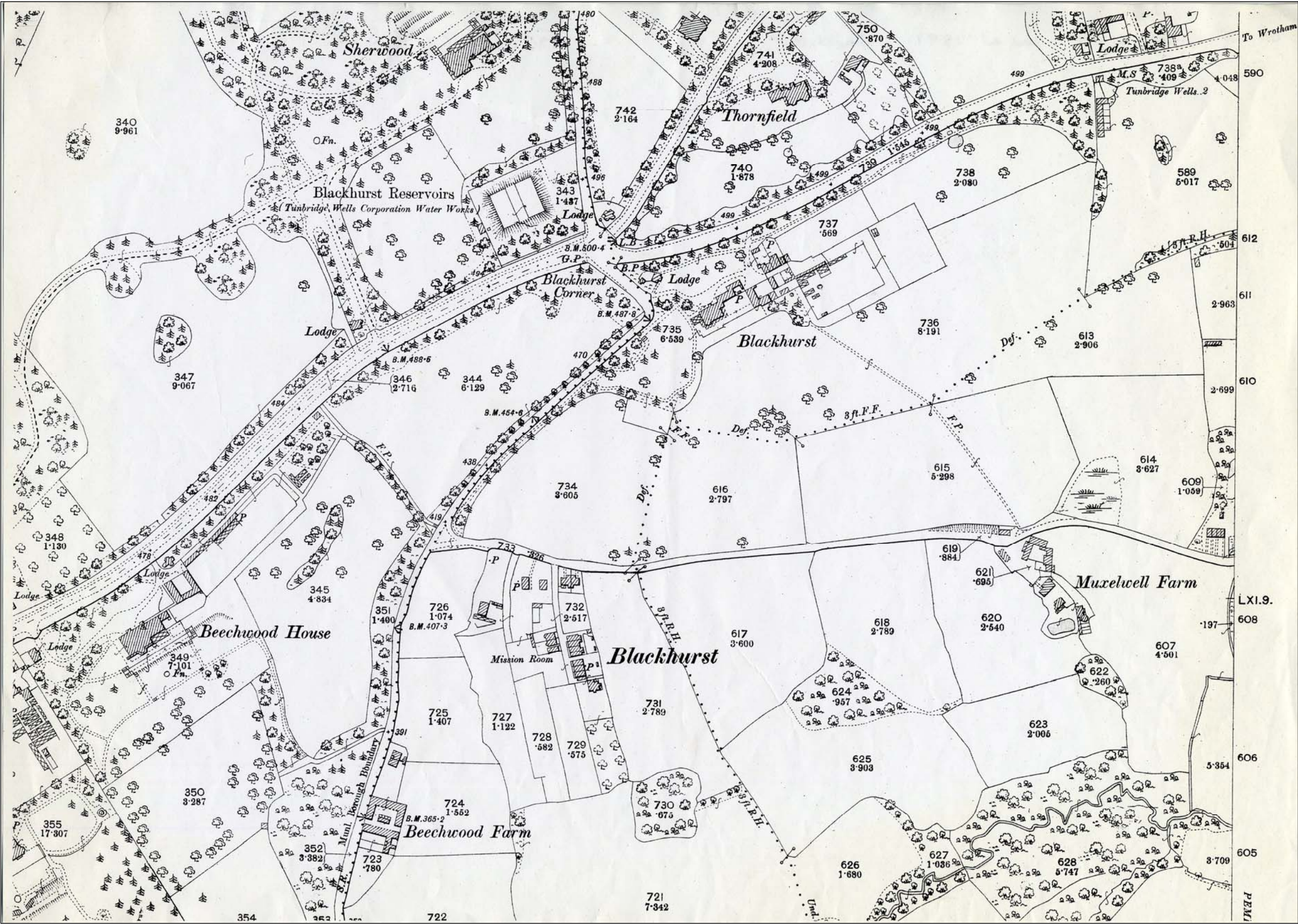




Fig. 9 Ordnance Survey 3rd edn 25" map (1909). Sheet 60/12

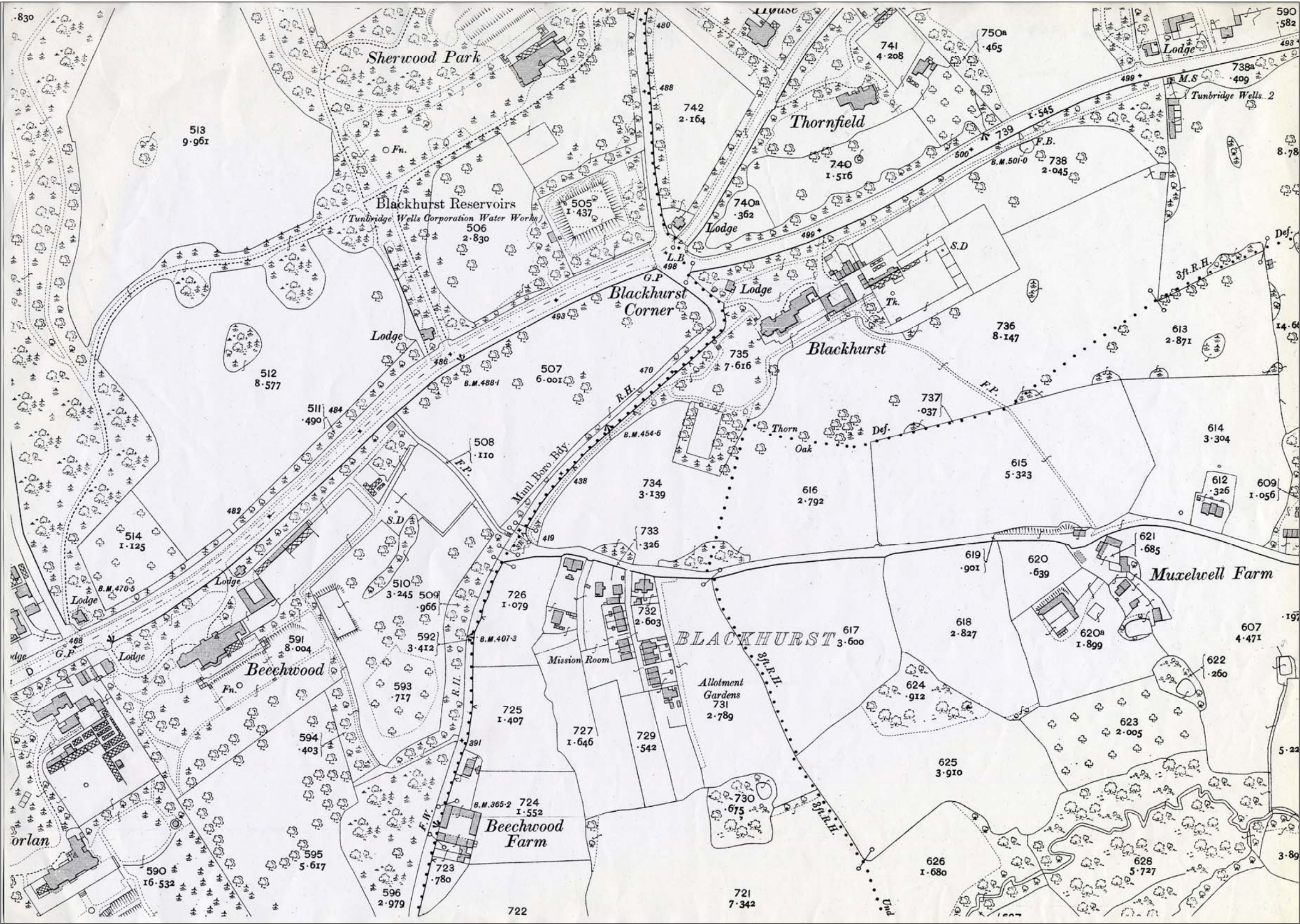




Fig. 10 Ordnance Survey Revd edn 25" map (1936). Sheet 60/12

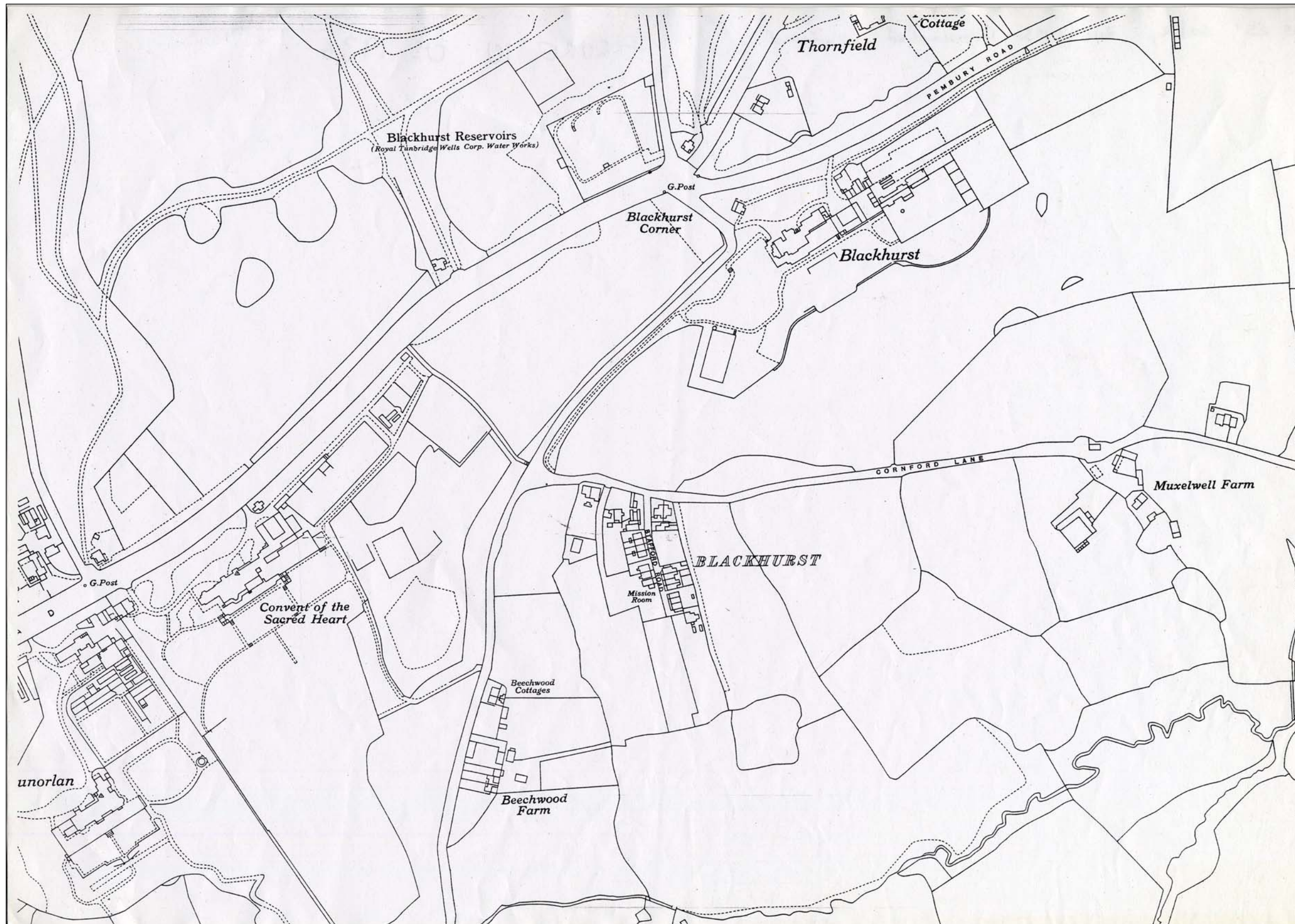


Fig. 11 Estate map 1917 reproduced in Barnes

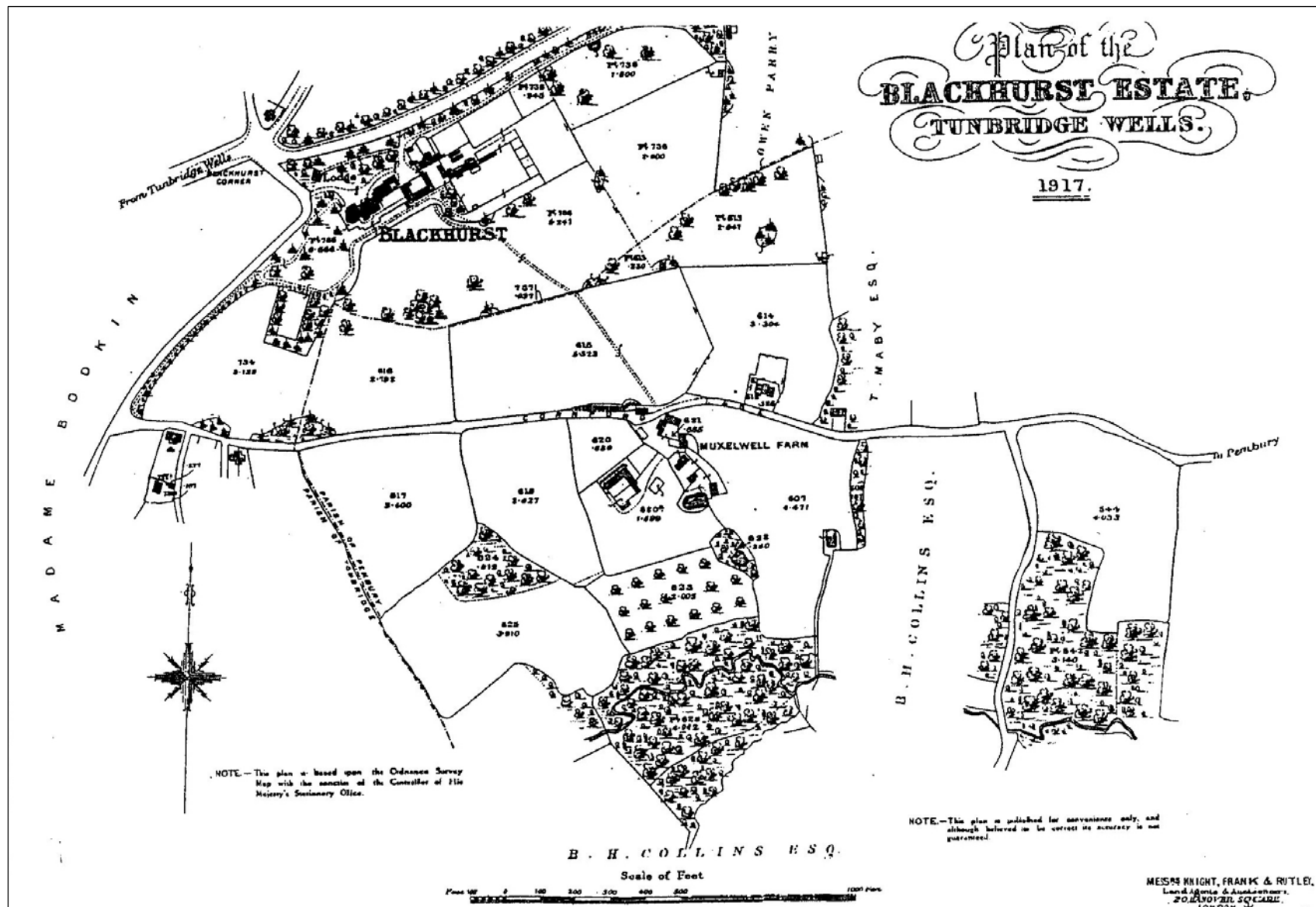




Fig. 12 Ernest Arthur Rowe, *The Rose Pergola at Blackhurst House, Tunbridge Wells*. Watercolour probably about 1917



Fig. 13 Ernest Arthur Rowe, watercolour of Blackhurst House 1917. Reproduced in Barnes



Kent Compendium of Historic Parks & Gardens – 2009 review of Tunbridge Wells Borough

Fig. 14 Photographs of Blackhurst Park 1981/82



Top Left: South Front

Top Right: Shrubberies

Left: View South



Fig. 15 Photograph of Blackhurst shrubberies 1998. Sales Particulars





**Kent Compendium of Historic Parks & Gardens – 2009 review of Tunbridge Wells Borough**

**Fig. 16 Photographs of Blackhurst Park February 2009**



Top Left: Entrance front

Top Right: Terrace

Left: View to shrubbery