








# CAMDEN PARK

## Map 6a: Key elements

### Area 6

-  The conservation area boundary
-  Listed buildings
-  Listed pavements
-  Special identity areas
-  Tree Preservation Orders (TPOs)
-  Exposed rocks
-  Water

0 50 100 200m  
 SCALE 1:4,000 @ A3

**Royal Tunbridge Wells**  
**Conservation Area Appraisal**

November 2000

