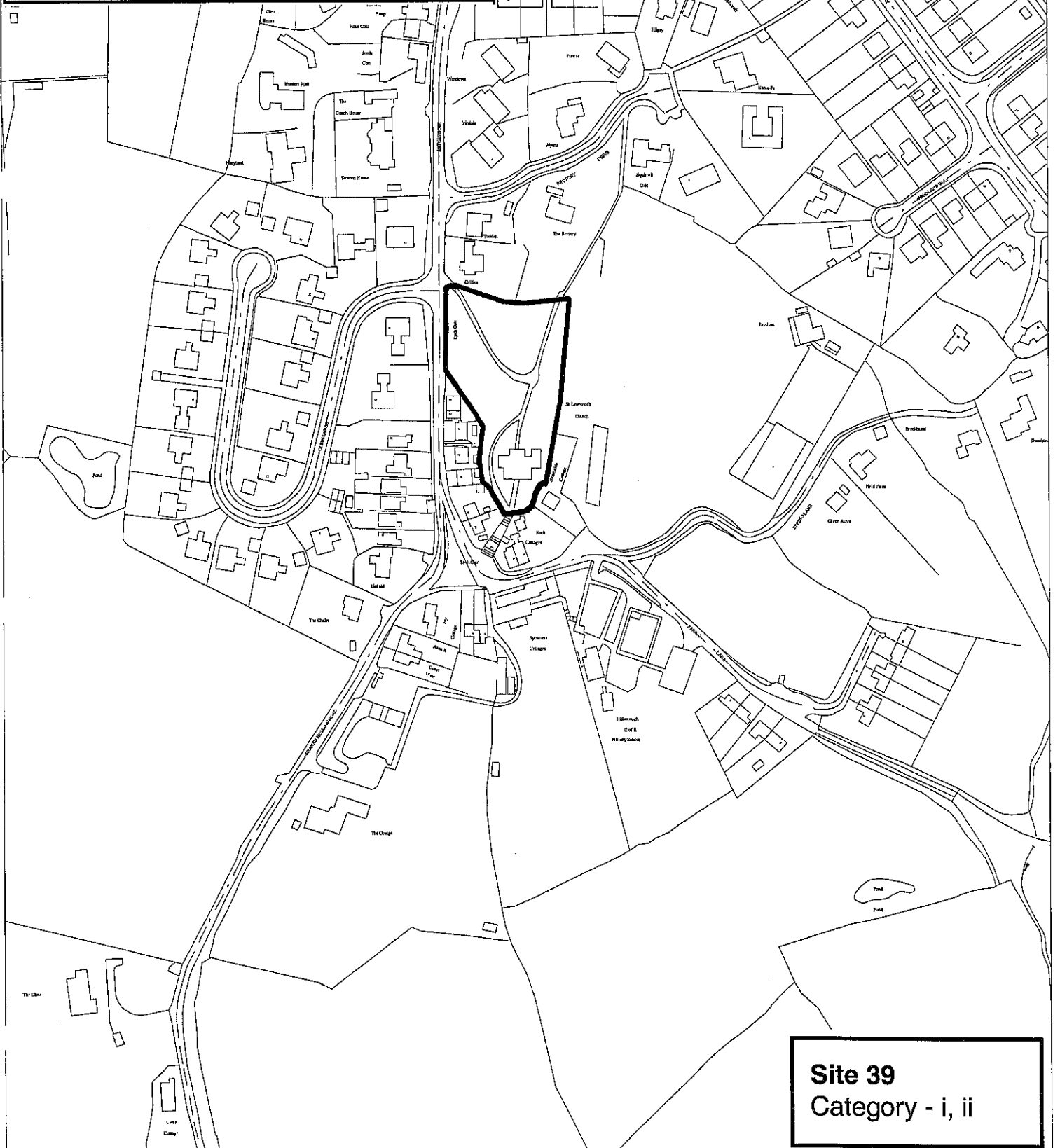


Site No: 39
Town/Village: Bidborough
Parish/Ward: Bidborough
Map Ref: 565432
Map Scale: 1:2500
Categories: Reasons:

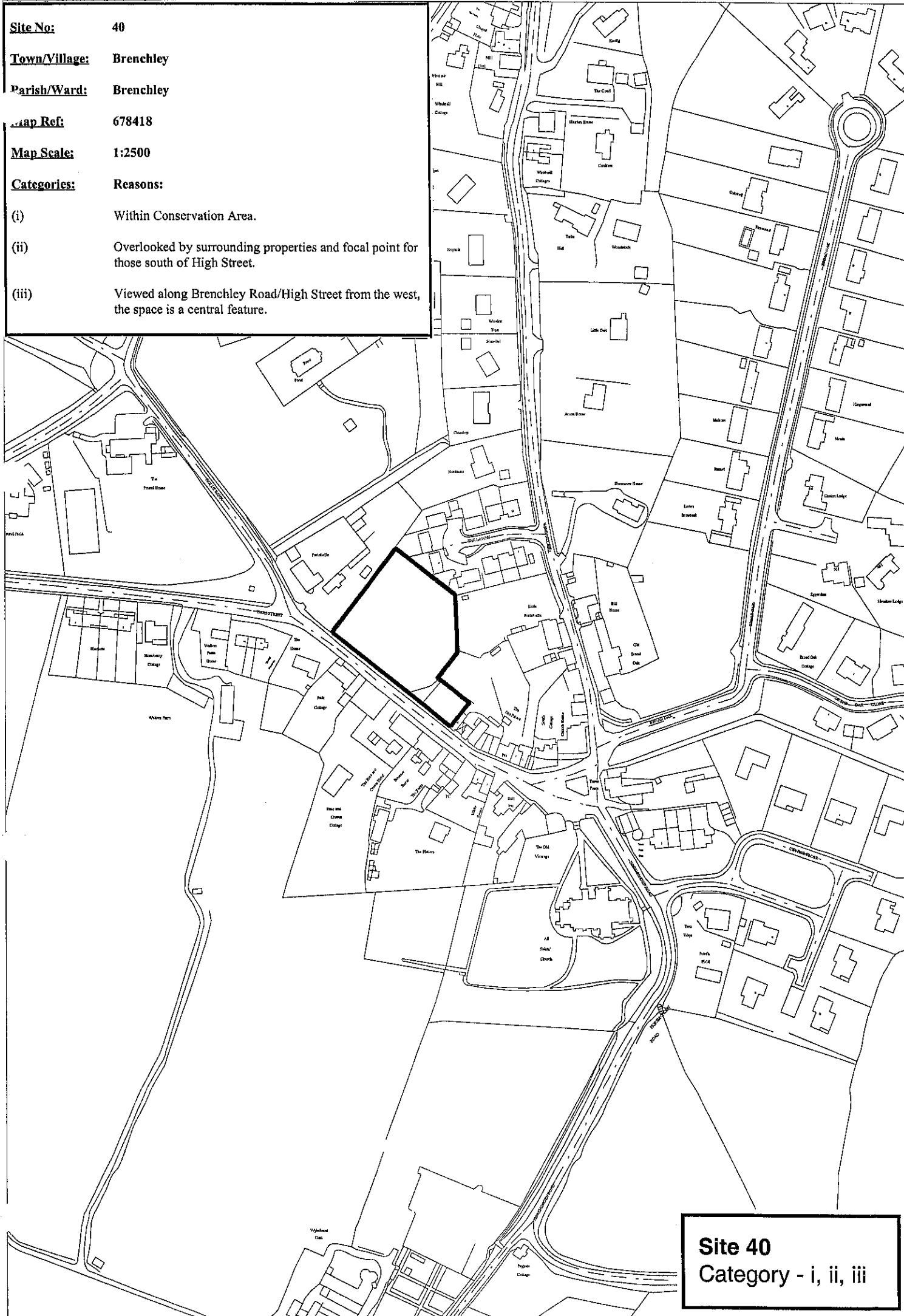
- (i) Within Conservation Area. Historic churchyard.
- (ii) Overlooked by surrounding properties. Site is sloping, so aspect is also important to properties west of High Street.
- (iii)



Site 39
Category - i, ii

Site No: 40
Town/Village: Brencley
Parish/Ward: Brencley
Map Ref: 678418
Map Scale: 1:2500
Categories: Reasons:

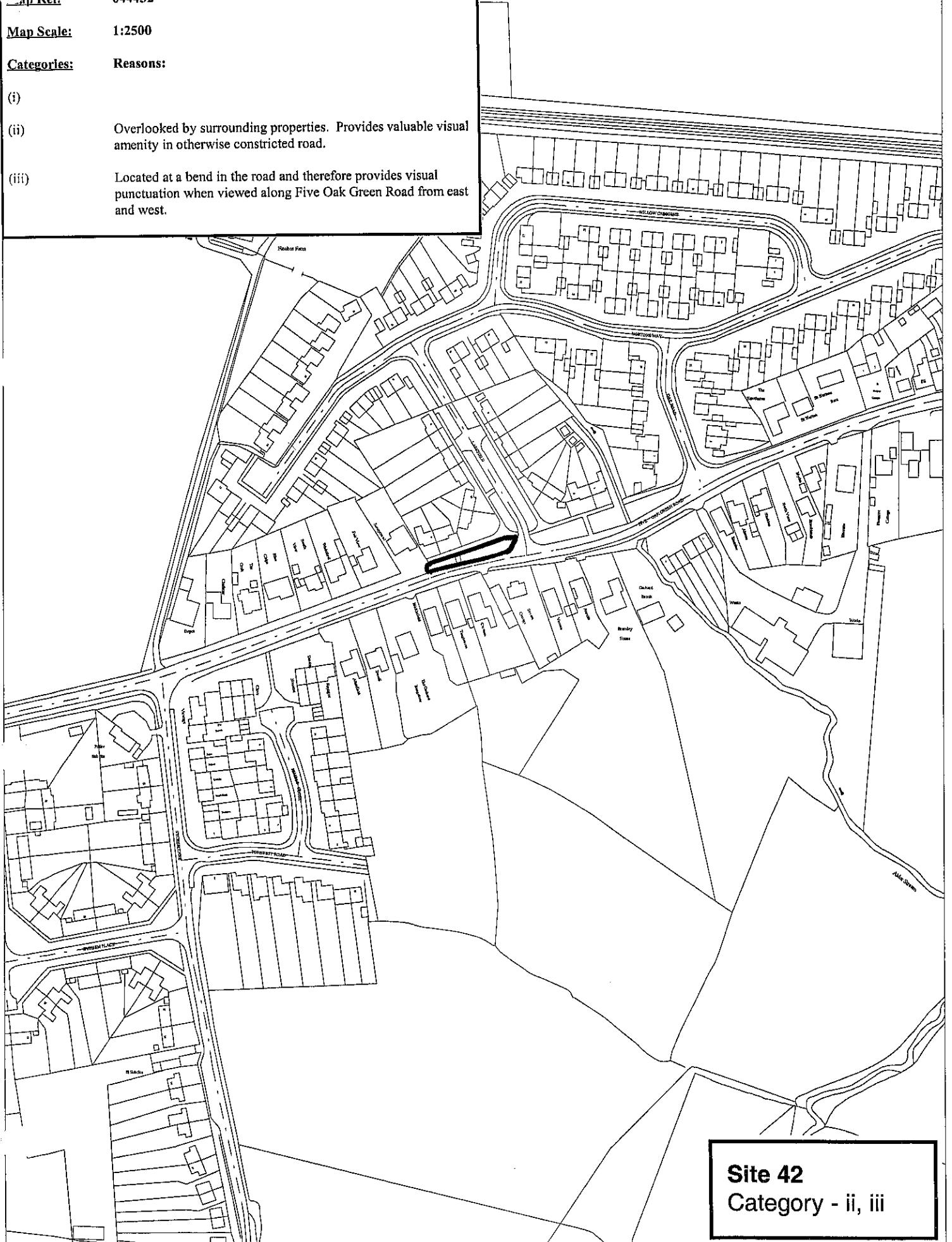
- (i) Within Conservation Area.
- (ii) Overlooked by surrounding properties and focal point for those south of High Street.
- (iii) Viewed along Brencley Road/High Street from the west, the space is a central feature.



Site 40
Category - i, ii, iii

Site No: 42
Town/Village: Five Oak Green
Parish/Ward: Capel
Map Ref: 644452
Map Scale: 1:2500
Categories: **Reasons:**

- (i)
- (ii) Overlooked by surrounding properties. Provides valuable visual amenity in otherwise constricted road.
- (iii) Located at a bend in the road and therefore provides visual punctuation when viewed along Five Oak Green Road from east and west.



Site 42
Category - ii, iii

Site No: 43
Town/Village: Five Oak Green
Parish/Ward: Capel
Map Ref: 645452
Map Scale: 1:2500
Categories: **Reasons:**

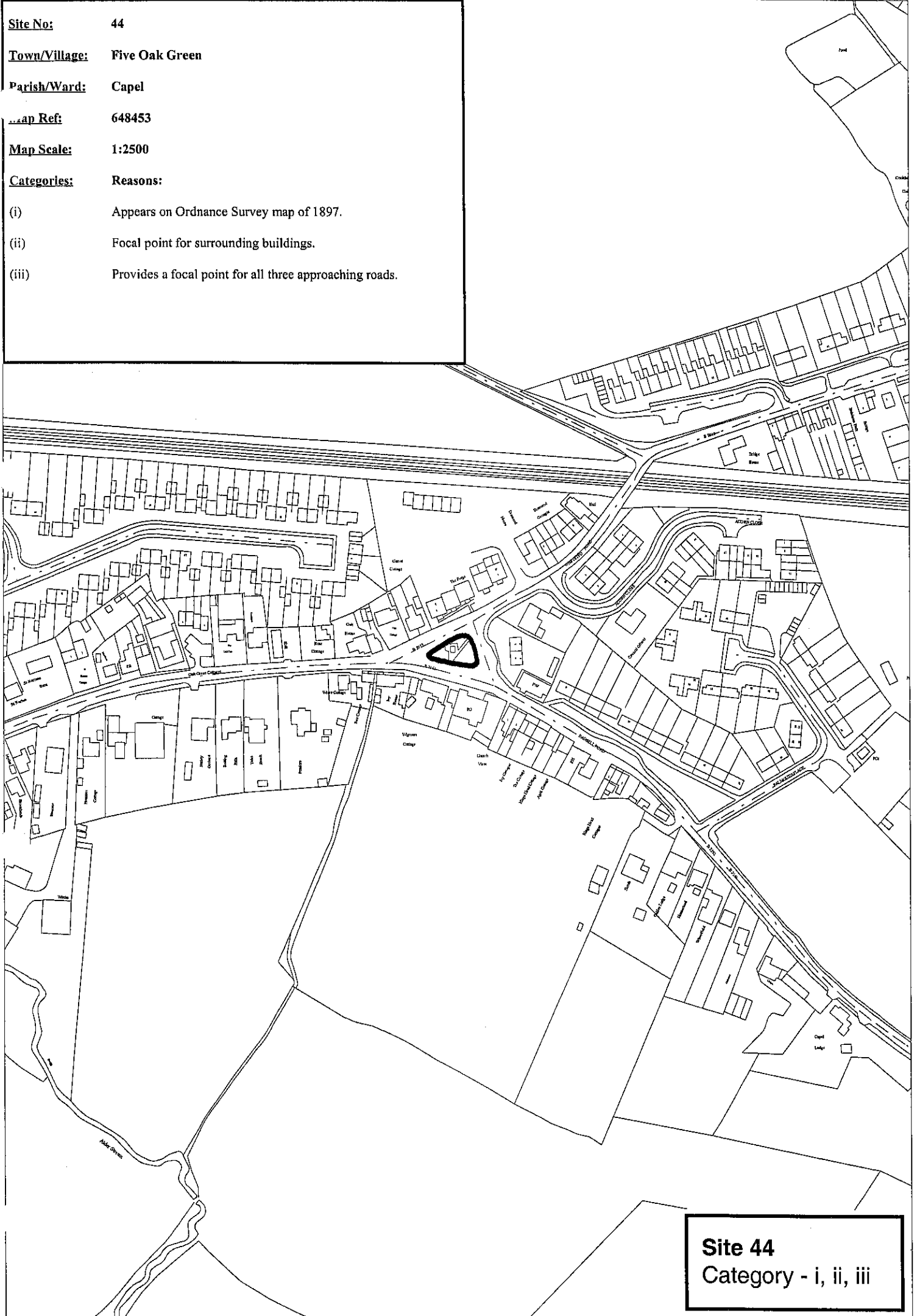
- (i)
- (ii) Overlooked by surrounding properties. Provides valuable visual amenity in otherwise constricted road.
- (iii) Located at a bend in the road and therefore provides visual punctuation when viewed along Five Oak Green Road from east and west.



Site 43
Category - ii, iii

Site No: 44
Town/Village: Five Oak Green
Parish/Ward: Capel
Map Ref: 648453
Map Scale: 1:2500

- Categories:** **Reasons:**
- (i) Appears on Ordnance Survey map of 1897.
 - (ii) Focal point for surrounding buildings.
 - (iii) Provides a focal point for all three approaching roads.



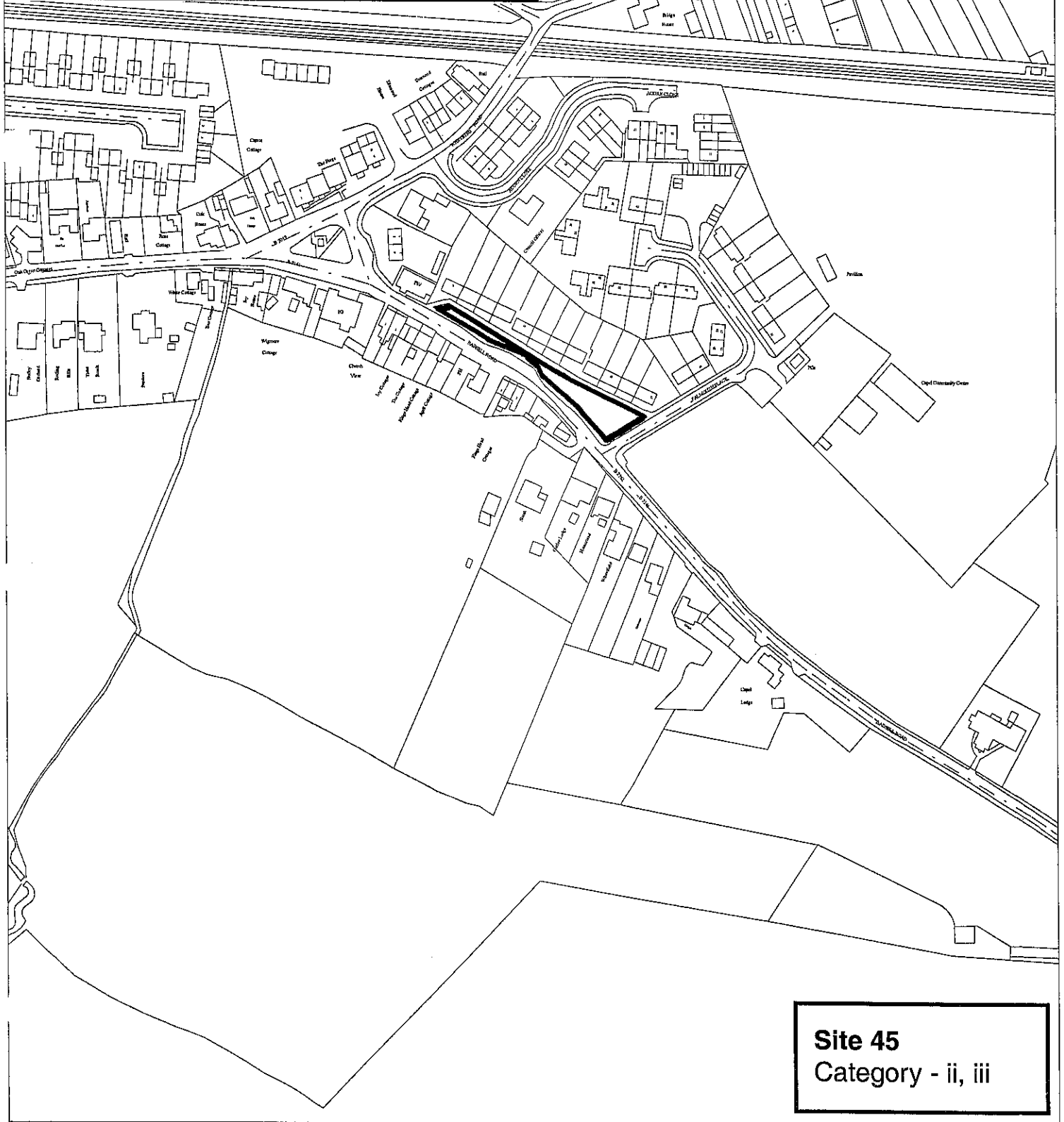
Site 44
Category - i, ii, iii

Site No: 45
Town/Village: Five Oak Green
Parish/Ward: Capel
Map Ref: 649452

Map Scale: 1:2500

Categories: Reasons:

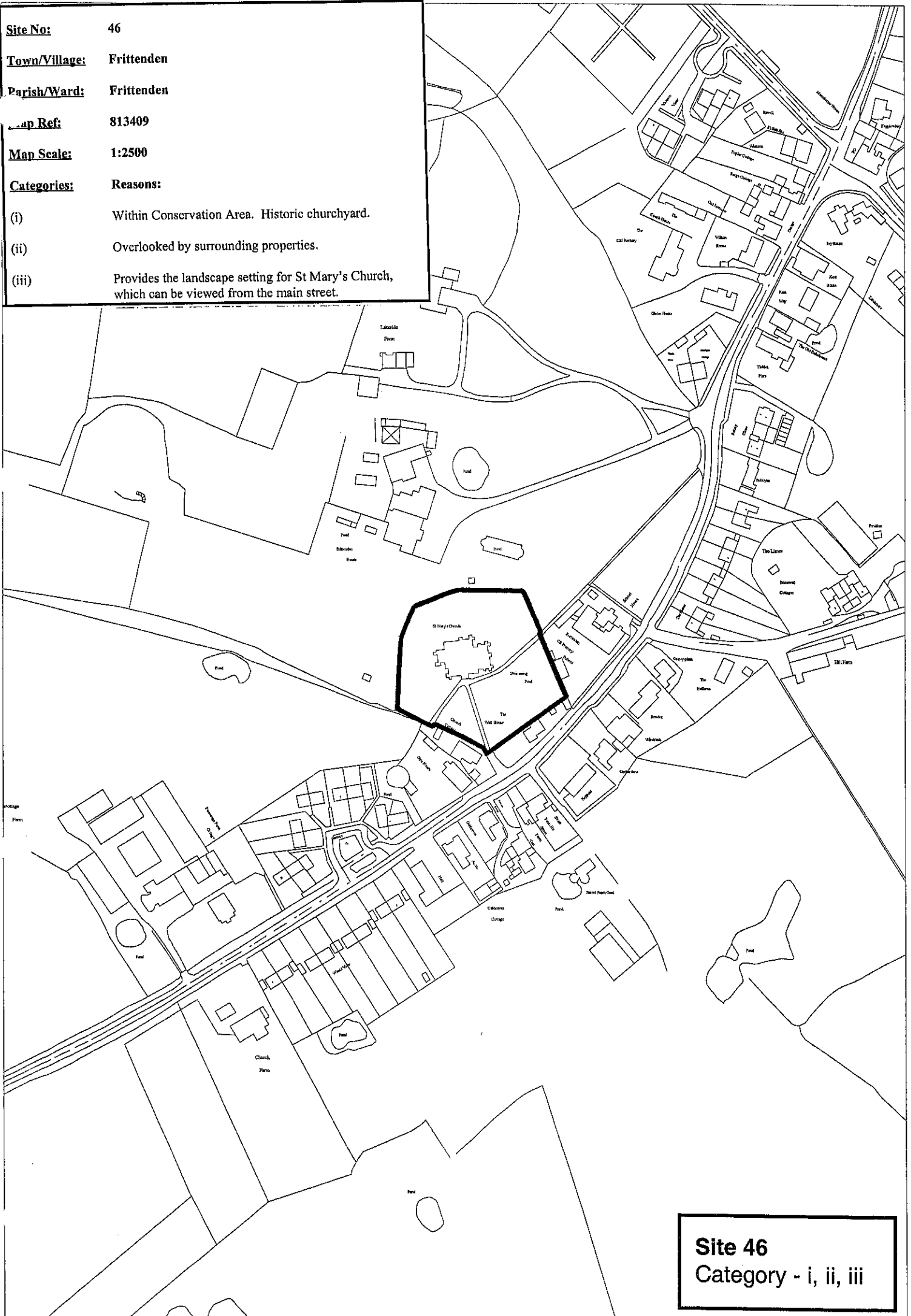
- (i)
- (ii) Overlooked by properties to north and south of Badsell Road.
- (iii) Located at eastern entrance to Five Oak Green, effectively widens the road corridor and allows a feeling of space to this area. Provides a focal point to Badsell Road immediately to the east of Five Oak Green.



Site 45
Category - ii, iii

Site No: 46
Town/Village: Frittenden
Parish/Ward: Frittenden
Map Ref: 813409
Map Scale: 1:2500

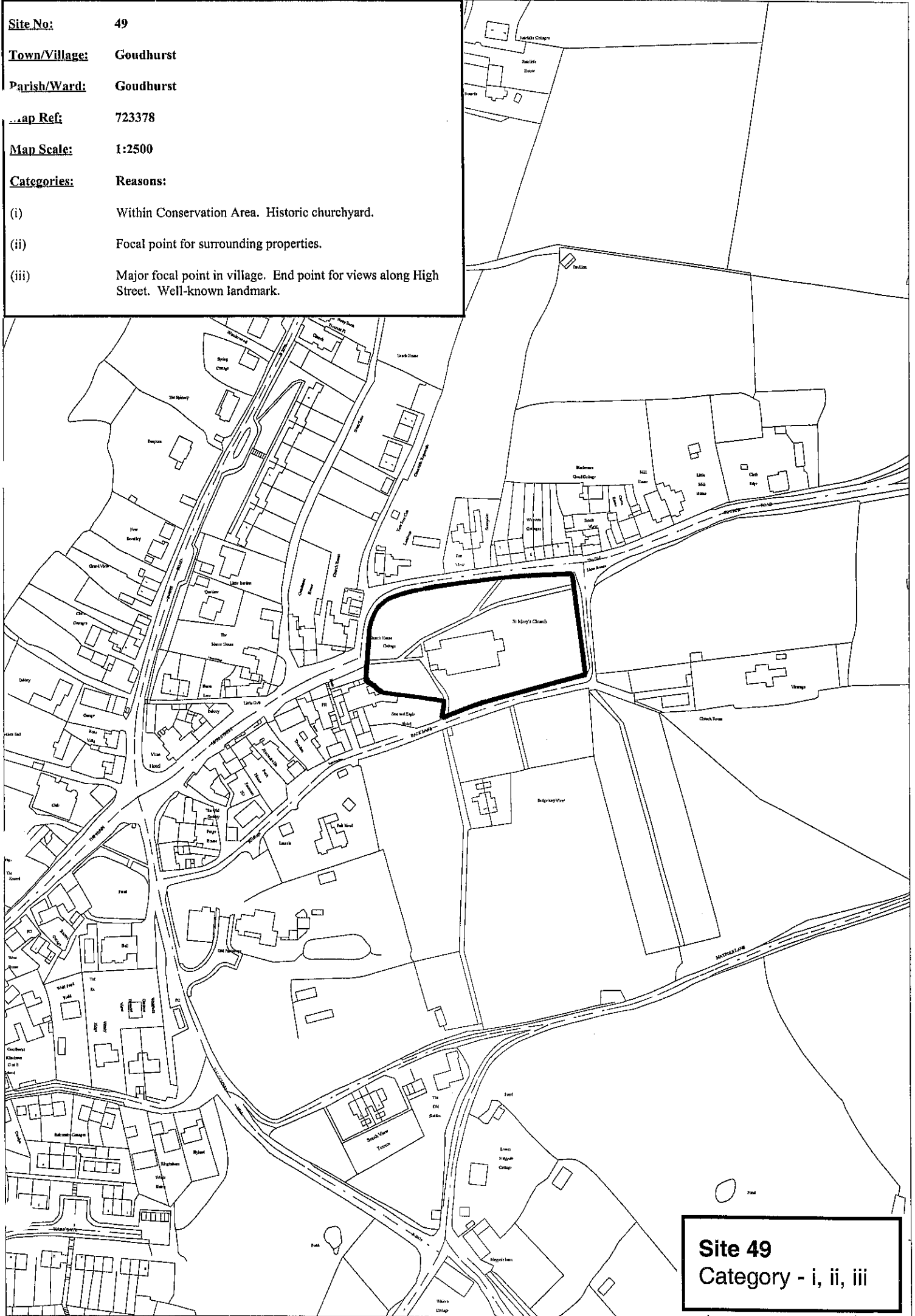
- Categories:** **Reasons:**
- (i) Within Conservation Area. Historic churchyard.
 - (ii) Overlooked by surrounding properties.
 - (iii) Provides the landscape setting for St Mary's Church, which can be viewed from the main street.



Site 46
Category - i, ii, iii

Site No: 49
Town/Village: Goudhurst
Parish/Ward: Goudhurst
Map Ref: 723378
Map Scale: 1:2500
Categories: **Reasons:**

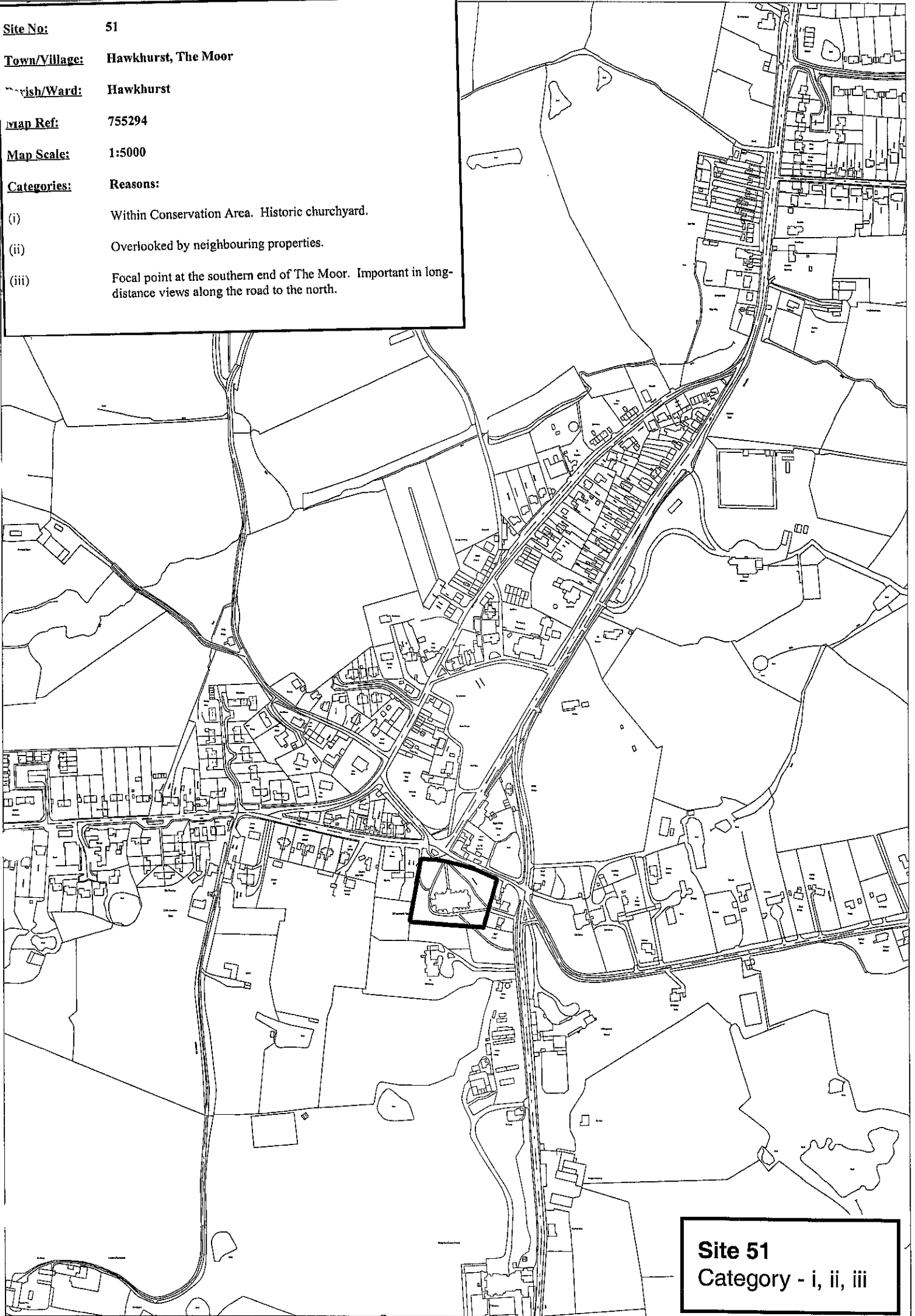
- (i) Within Conservation Area. Historic churchyard.
- (ii) Focal point for surrounding properties.
- (iii) Major focal point in village. End point for views along High Street. Well-known landmark.



Site 49
Category - i, ii, iii

Site No: 51
Town/Village: Hawkhurst, The Moor
Wish/Ward: Hawkhurst
Map Ref: 755294
Map Scale: 1:5000
Categories: Reasons:

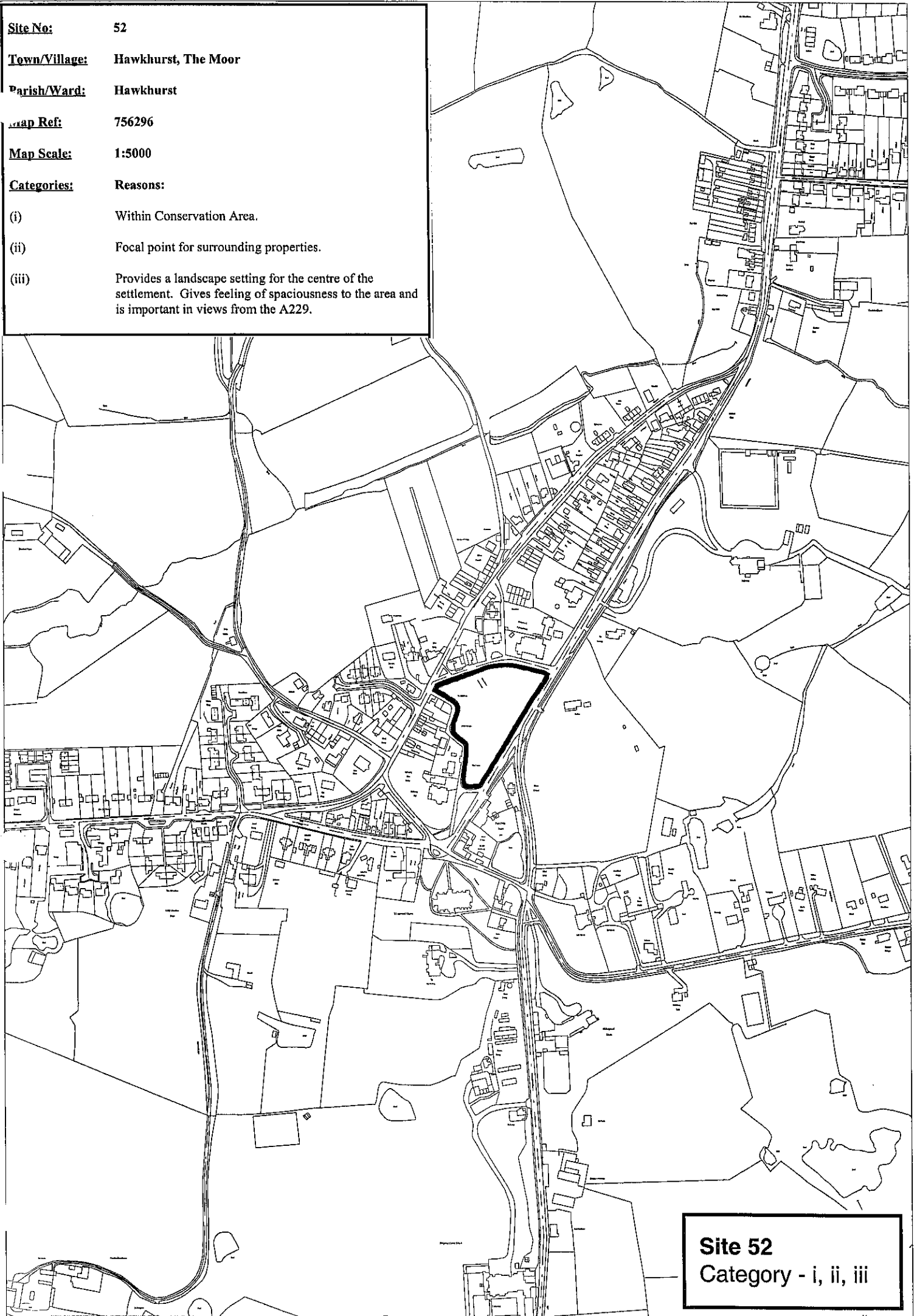
- (i) Within Conservation Area. Historic churchyard.
- (ii) Overlooked by neighbouring properties.
- (iii) Focal point at the southern end of The Moor. Important in long-distance views along the road to the north.



Site 51
Category - i, ii, iii

Site No: 52
Town/Village: Hawkhurst, The Moor
Parish/Ward: Hawkhurst
Map Ref: 756296
Map Scale: 1:5000

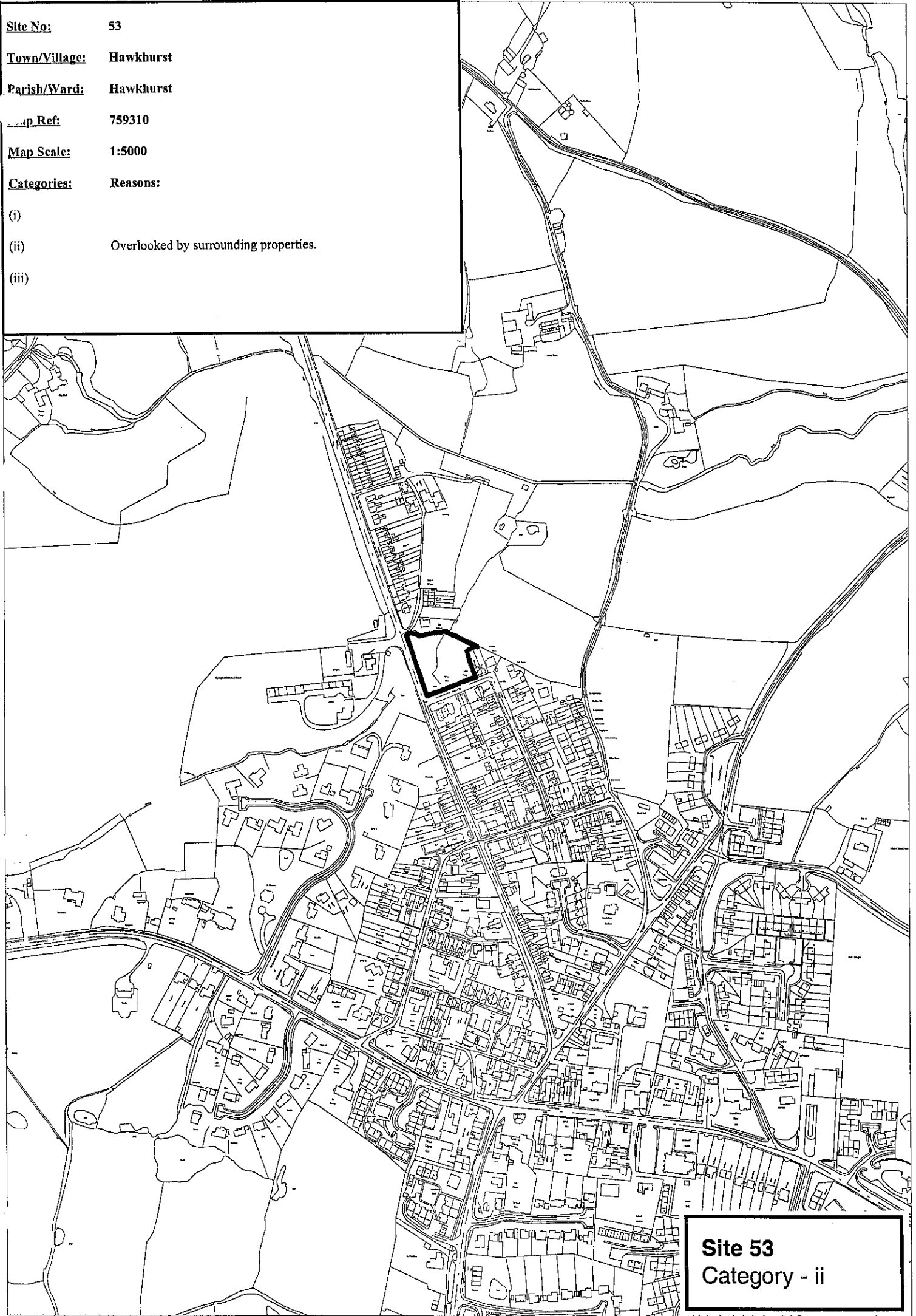
- Categories:** **Reasons:**
- (i) Within Conservation Area.
 - (ii) Focal point for surrounding properties.
 - (iii) Provides a landscape setting for the centre of the settlement. Gives feeling of spaciousness to the area and is important in views from the A229.



Site 52
Category - i, ii, iii

Site No: 53
Town/Village: Hawkhurst
Parish/Ward: Hawkhurst
Map Ref: 759310
Map Scale: 1:5000
Categories: Reasons:

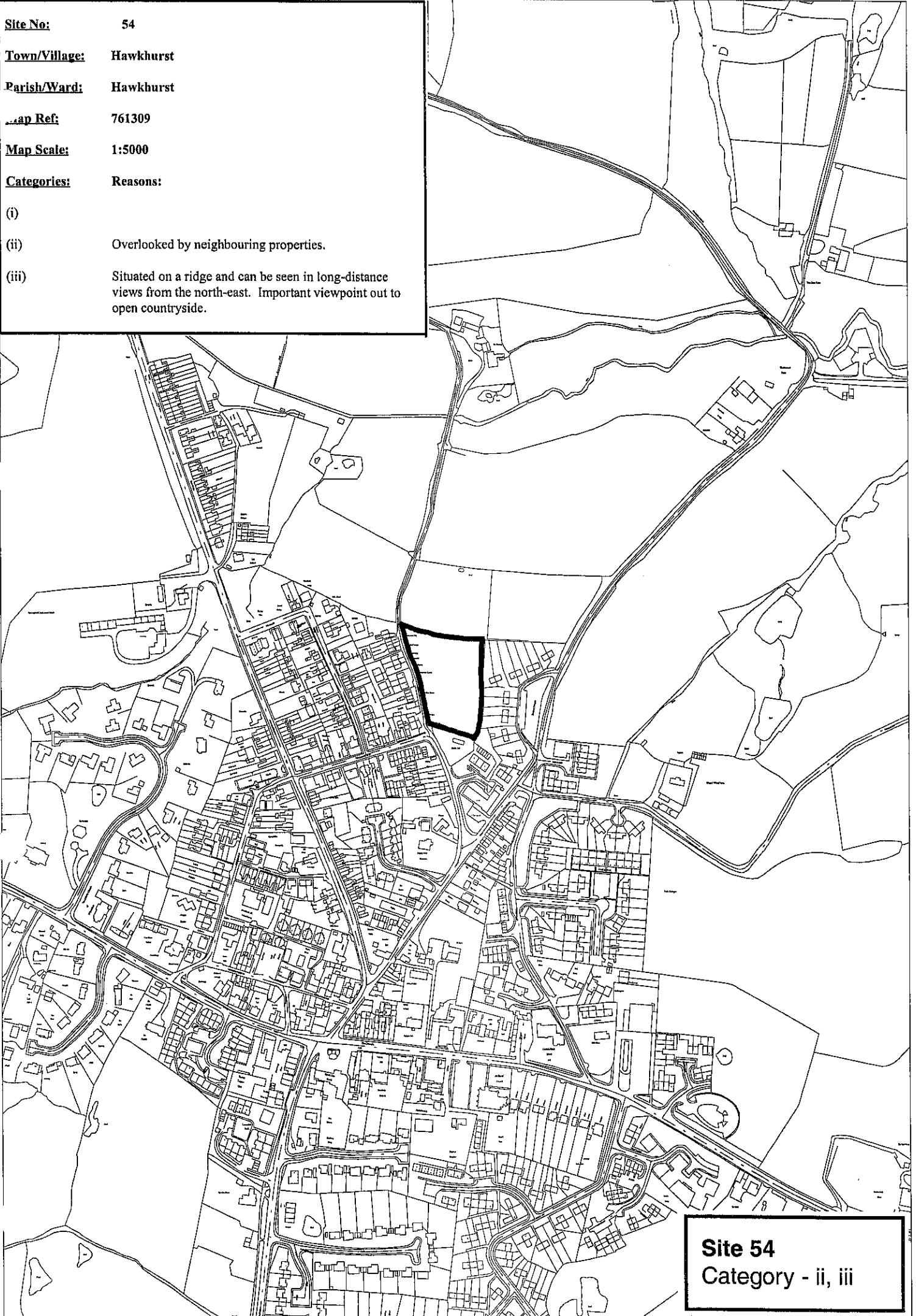
- (i)
- (ii) Overlooked by surrounding properties.
- (iii)



Site 53
Category - ii

Site No: 54
Town/Village: Hawkhurst
Parish/Ward: Hawkhurst
Map Ref: 761309
Map Scale: 1:5000
Categories: Reasons:

- (i)
- (ii) Overlooked by neighbouring properties.
- (iii) Situated on a ridge and can be seen in long-distance views from the north-east. Important viewpoint out to open countryside.



Site 54
Category - ii, iii

Site No: 55
Town/Village: Hawkhurst
Parish/Ward: Hawkhurst
Map Ref: 762309
Map Scale: 1:5000
Categories: Reasons:

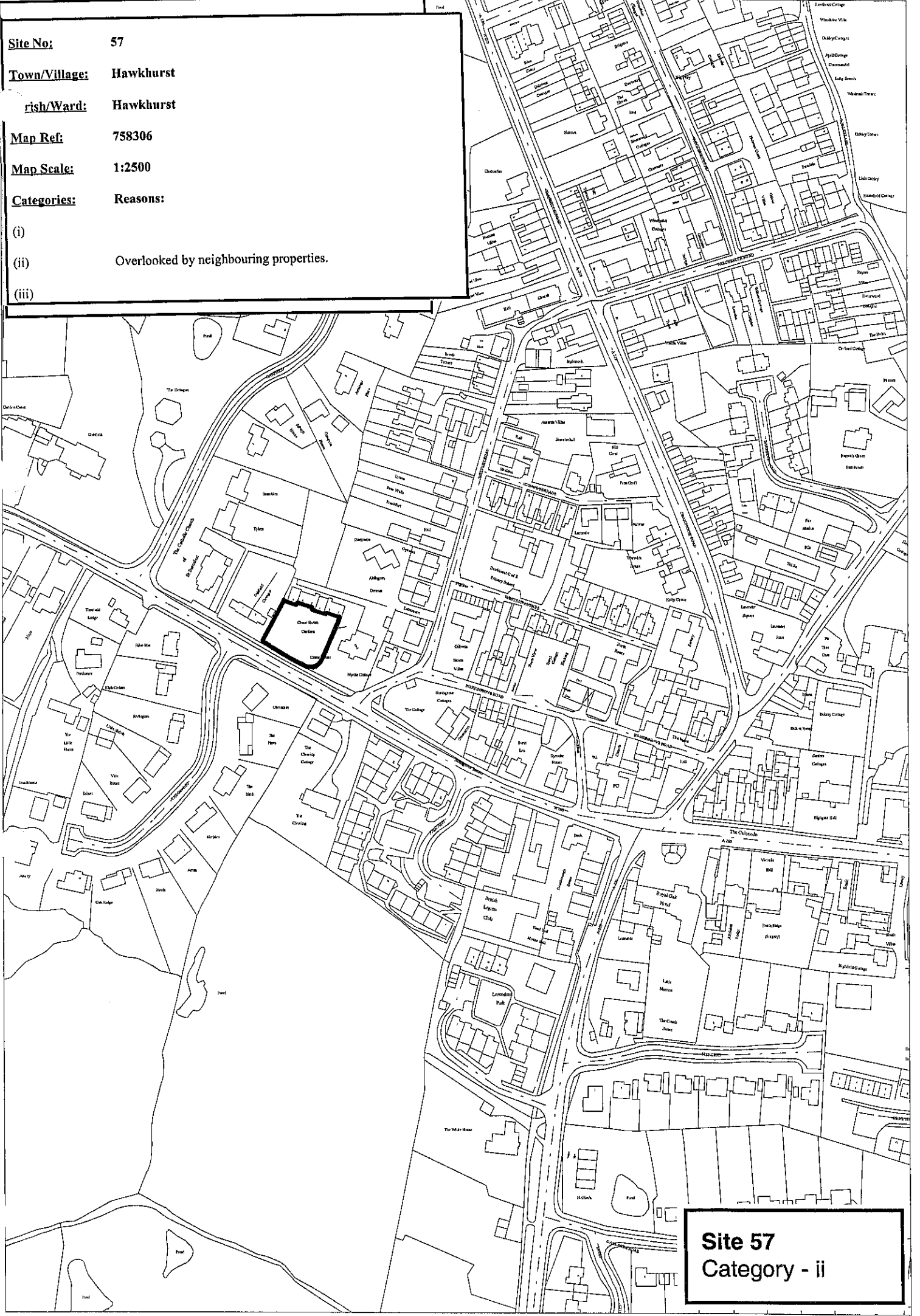
- (i)
- (ii) Focal point for surrounding houses.
- (iii) Focal point for views along approach roads.



Site 55
Category - ii, iii

Site No: 57
Town/Village: Hawkhurst
Parish/Ward: Hawkhurst
Map Ref: 758306
Map Scale: 1:2500
Categories: Reasons:

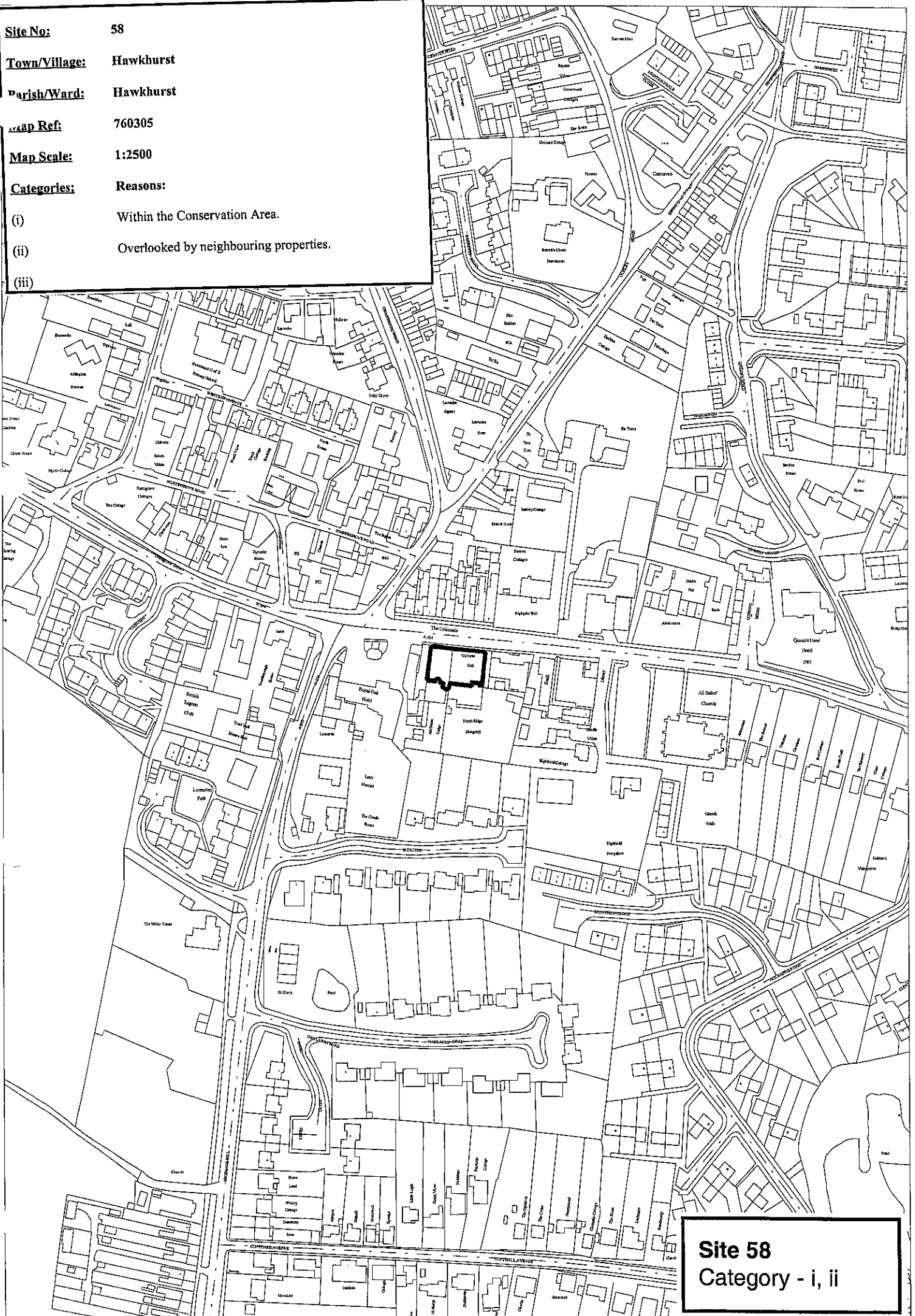
- (i)
- (ii) Overlooked by neighbouring properties.
- (iii)



Site 57
Category - ii

Site No: 58
Town/Village: Hawkhurst
Parish/Ward: Hawkhurst
Map Ref: 760305
Map Scale: 1:2500

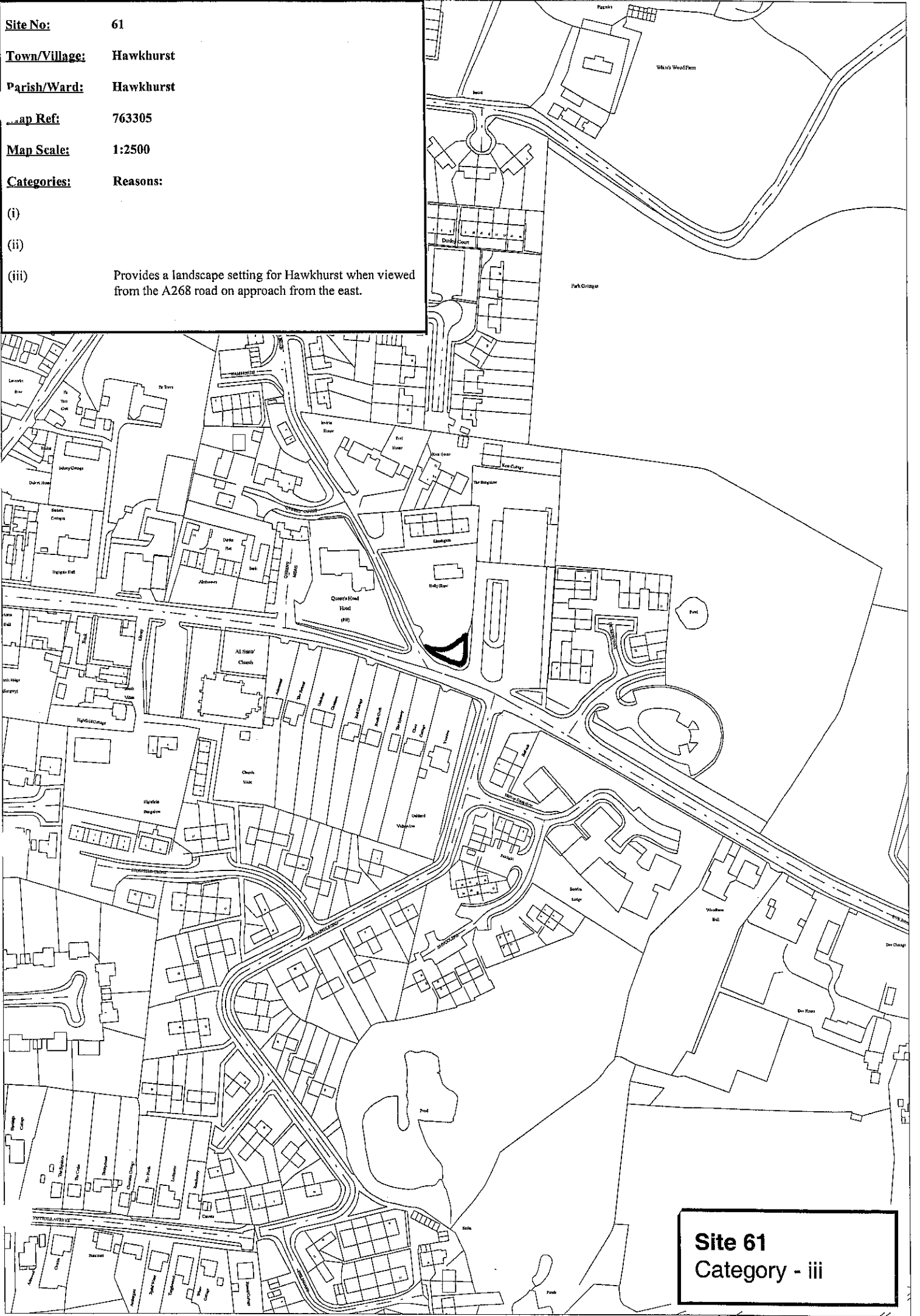
- Categories:** **Reasons:**
- (i) Within the Conservation Area.
 - (ii) Overlooked by neighbouring properties.
 - (iii)



Site 58
Category - i, ii

Site No: 61
Town/Village: Hawkhurst
Parish/Ward: Hawkhurst
Map Ref: 763305
Map Scale: 1:2500
Categories: Reasons:

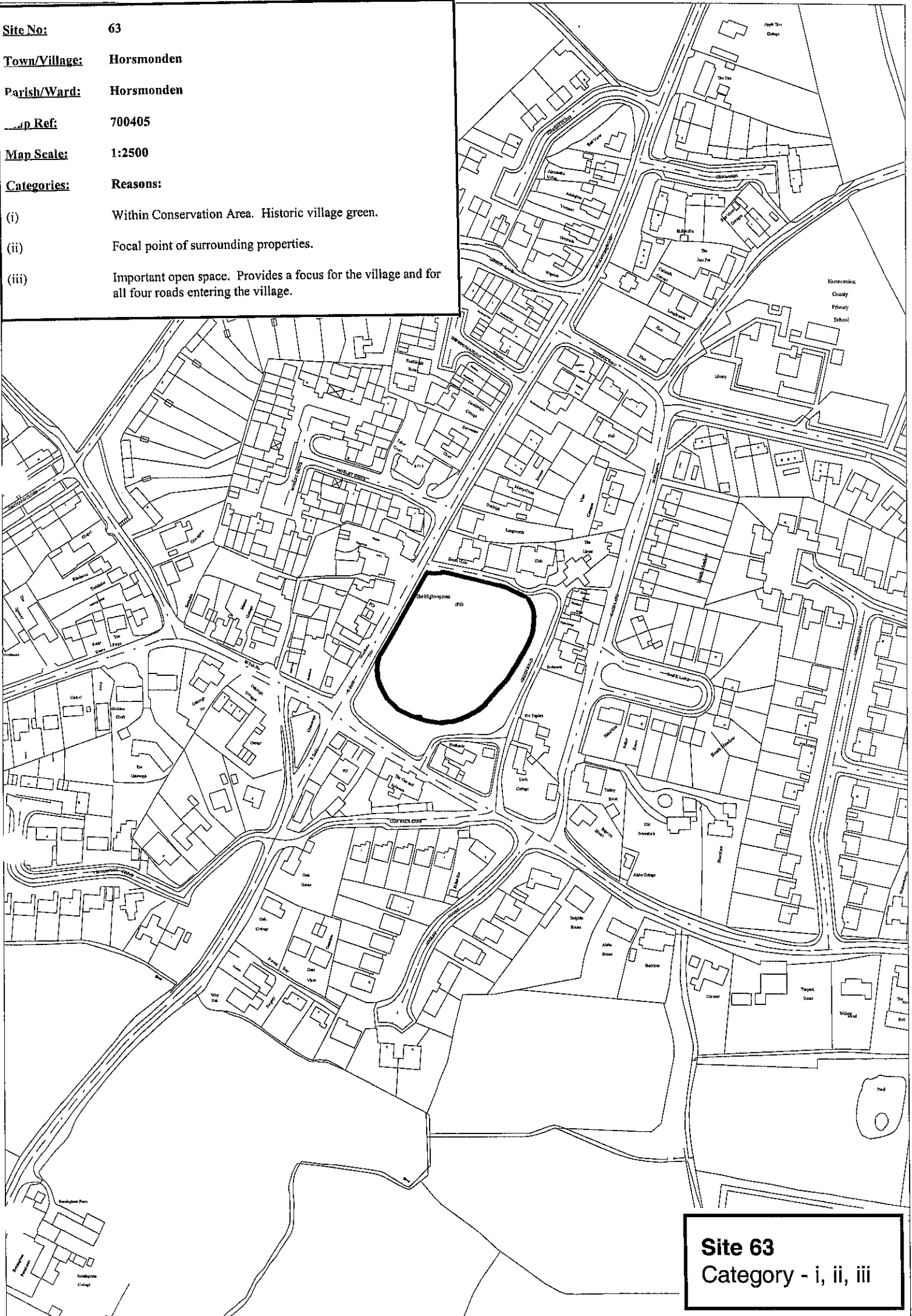
- (i)
- (ii)
- (iii) Provides a landscape setting for Hawkhurst when viewed from the A268 road on approach from the east.



Site 61
Category - iii

Site No: 63
Town/Village: Horsmonden
Parish/Ward: Horsmonden
Map Ref: 700405
Map Scale: 1:2500
Categories: **Reasons:**

- (i) Within Conservation Area. Historic village green.
- (ii) Focal point of surrounding properties.
- (iii) Important open space. Provides a focus for the village and for all four roads entering the village.



Site 63
Category - i, ii, iii

Site No: 64
Town/Village: Kilndown
Parish/Ward: Goudhurst
Map Ref: 700351
Map Scale: 1:2500
Categories: **Reasons:**

- (i) Within conservation area. On boundary of historic churchyard.
- (ii) Overlooked by neighbouring properties.
- (iii) The space provides a landscape setting for and open views towards Christ Church.



Tunbridge Wells
BOROUGH COUNCIL

Reproduced from the Ordnance Survey mapping with the permission of the Controller Her Majesty's Stationary Office.

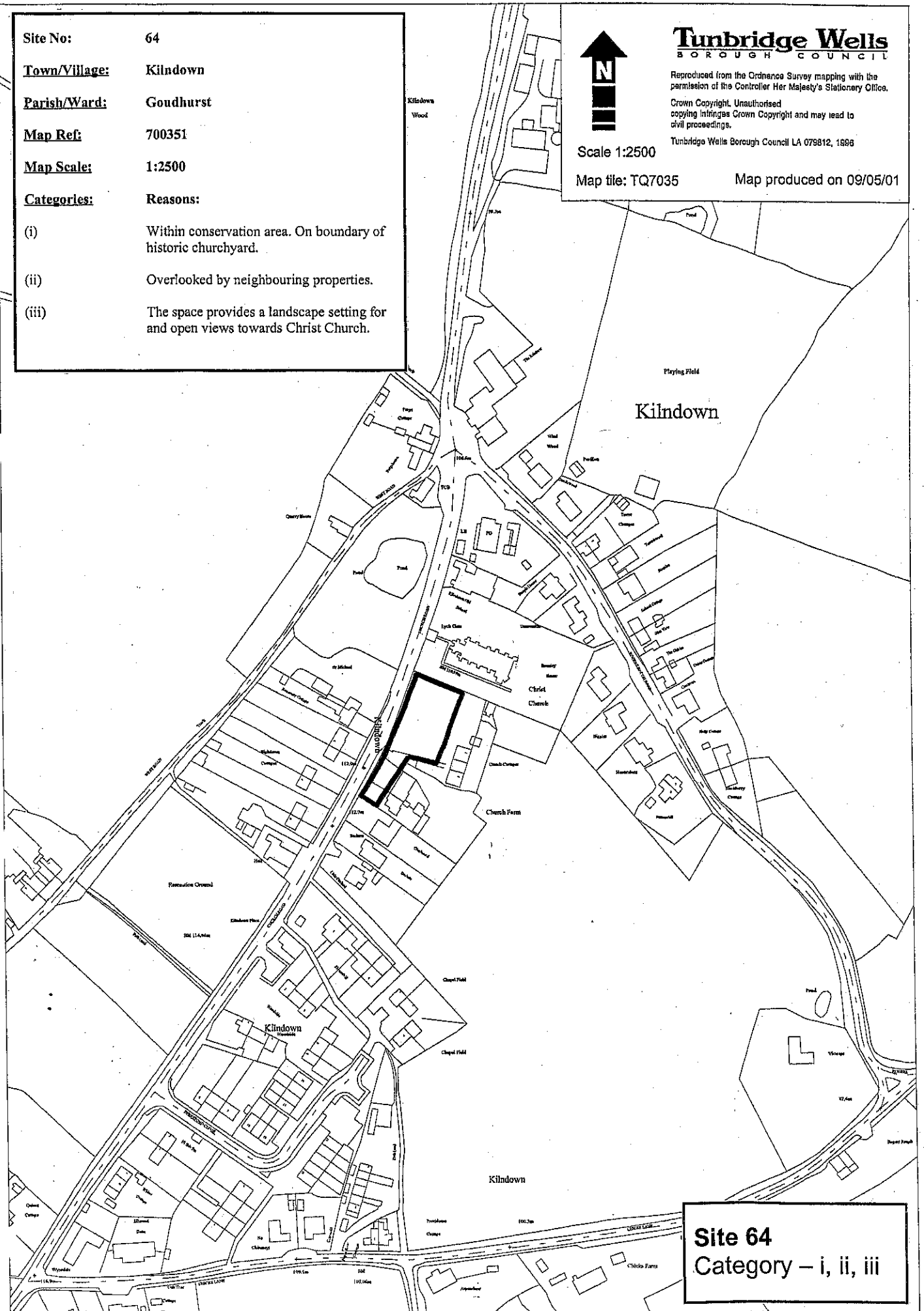
Crown Copyright. Unauthorised copying infringes Crown Copyright and may lead to civil proceedings.

Tunbridge Wells Borough Council LA 079812, 1998

Scale 1:2500

Map file: TQ7035

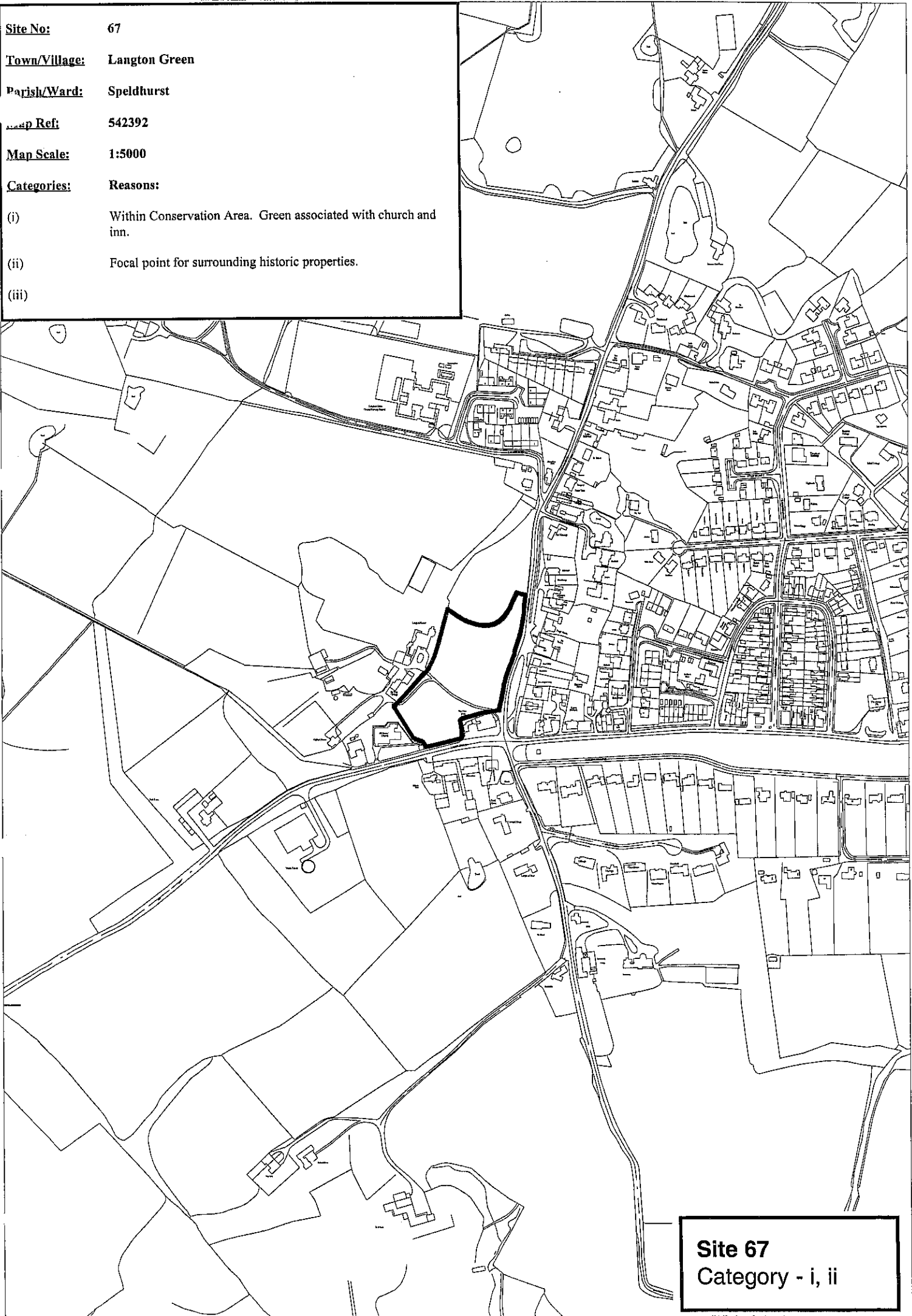
Map produced on 09/05/01



Site 64
Category – i, ii, iii

Site No: 67
Town/Village: Langton Green
Parish/Ward: Speldhurst
Map Ref: 542392
Map Scale: 1:5000
Categories: **Reasons:**

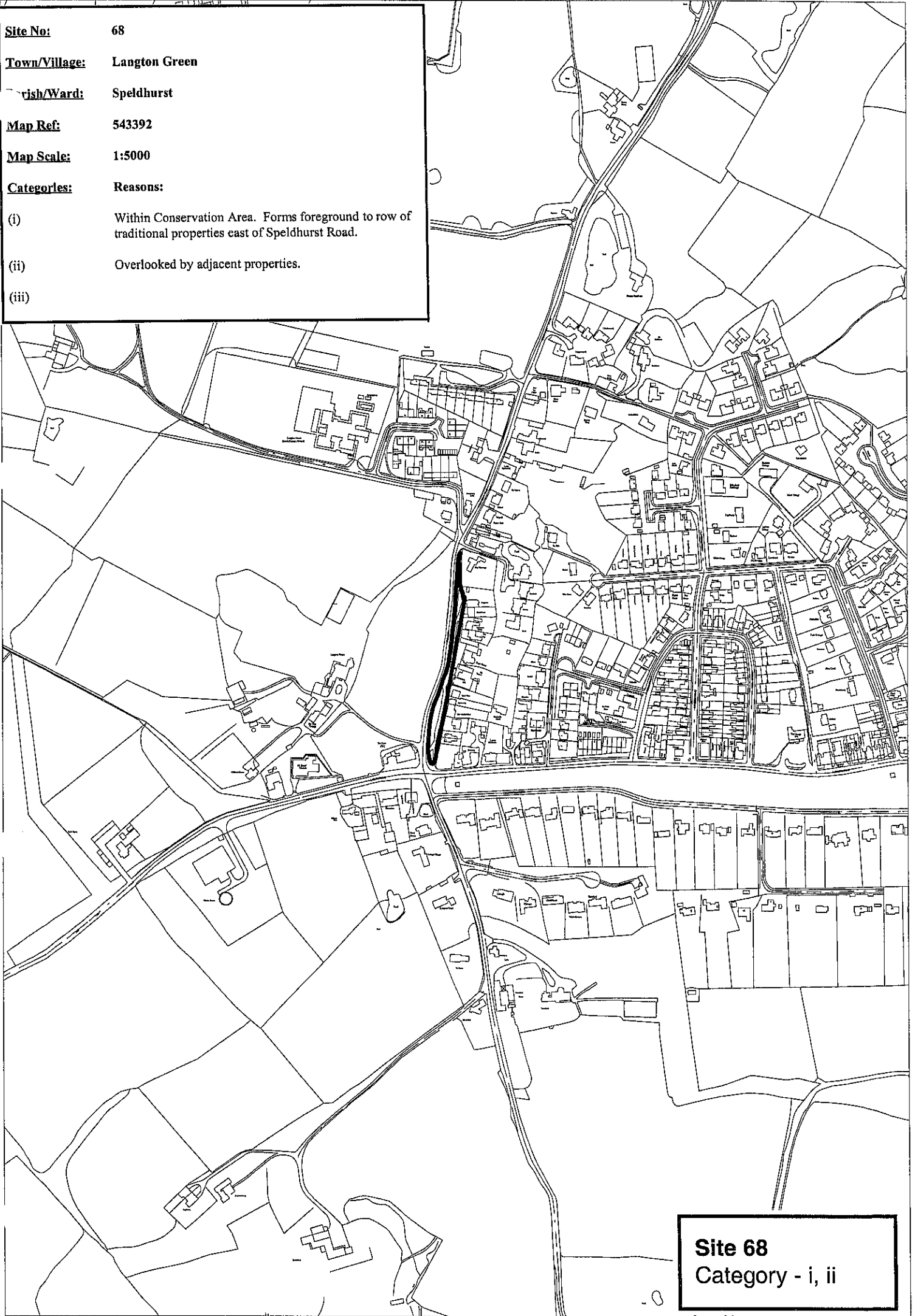
- (i) Within Conservation Area. Green associated with church and inn.
- (ii) Focal point for surrounding historic properties.
- (iii)



Site 67
Category - i, ii

Site No: 68
Town/Village: Langton Green
Parish/Ward: Speldhurst
Map Ref: 543392
Map Scale: 1:5000

- Categories:** Reasons:
- (i) Within Conservation Area. Forms foreground to row of traditional properties east of Speldhurst Road.
 - (ii) Overlooked by adjacent properties.
 - (iii)

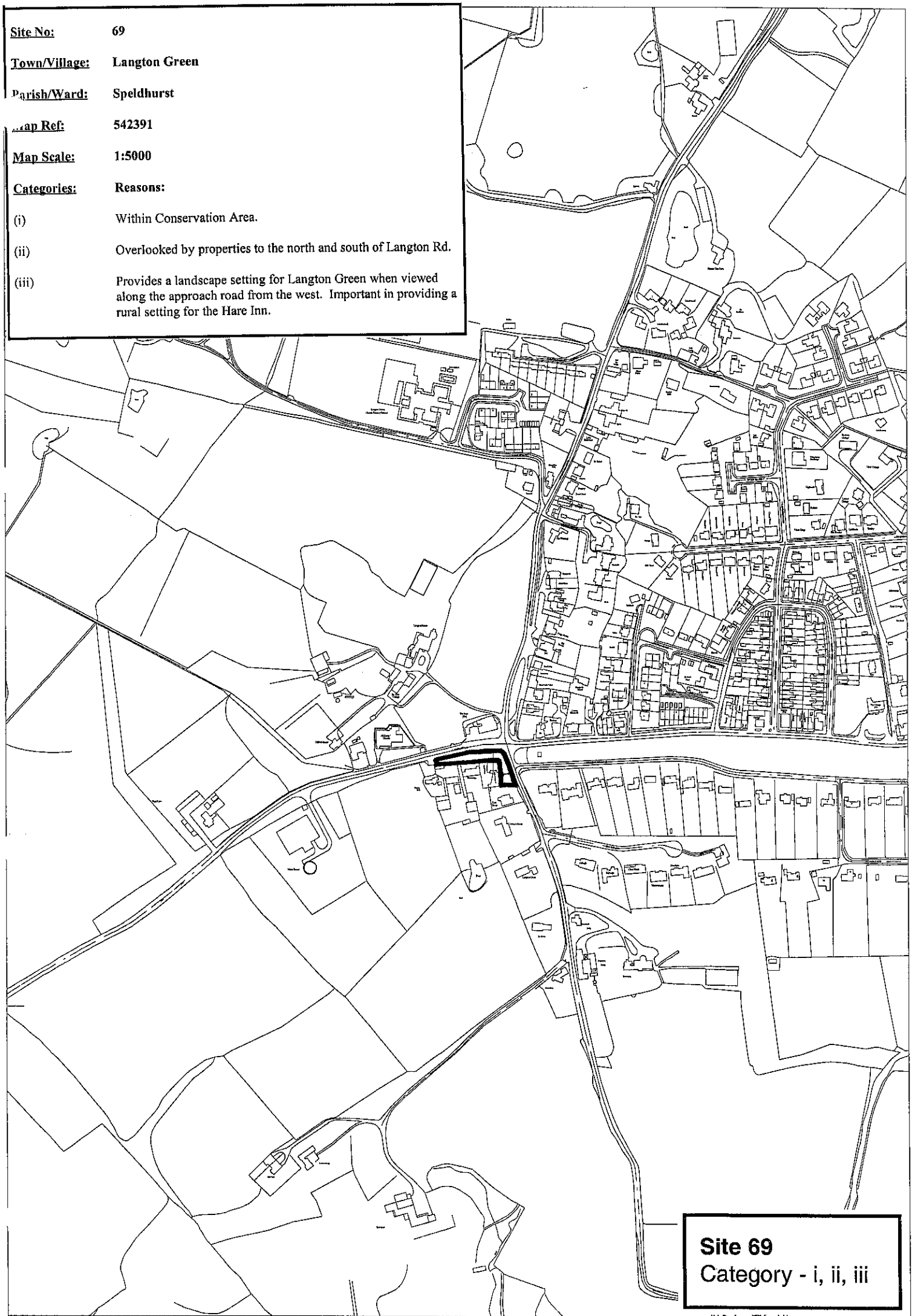


Site 68
Category - i, ii

Site No: 69
Town/Village: Langton Green
Parish/Ward: Speldhurst
Map Ref: 542391

Map Scale: 1:5000

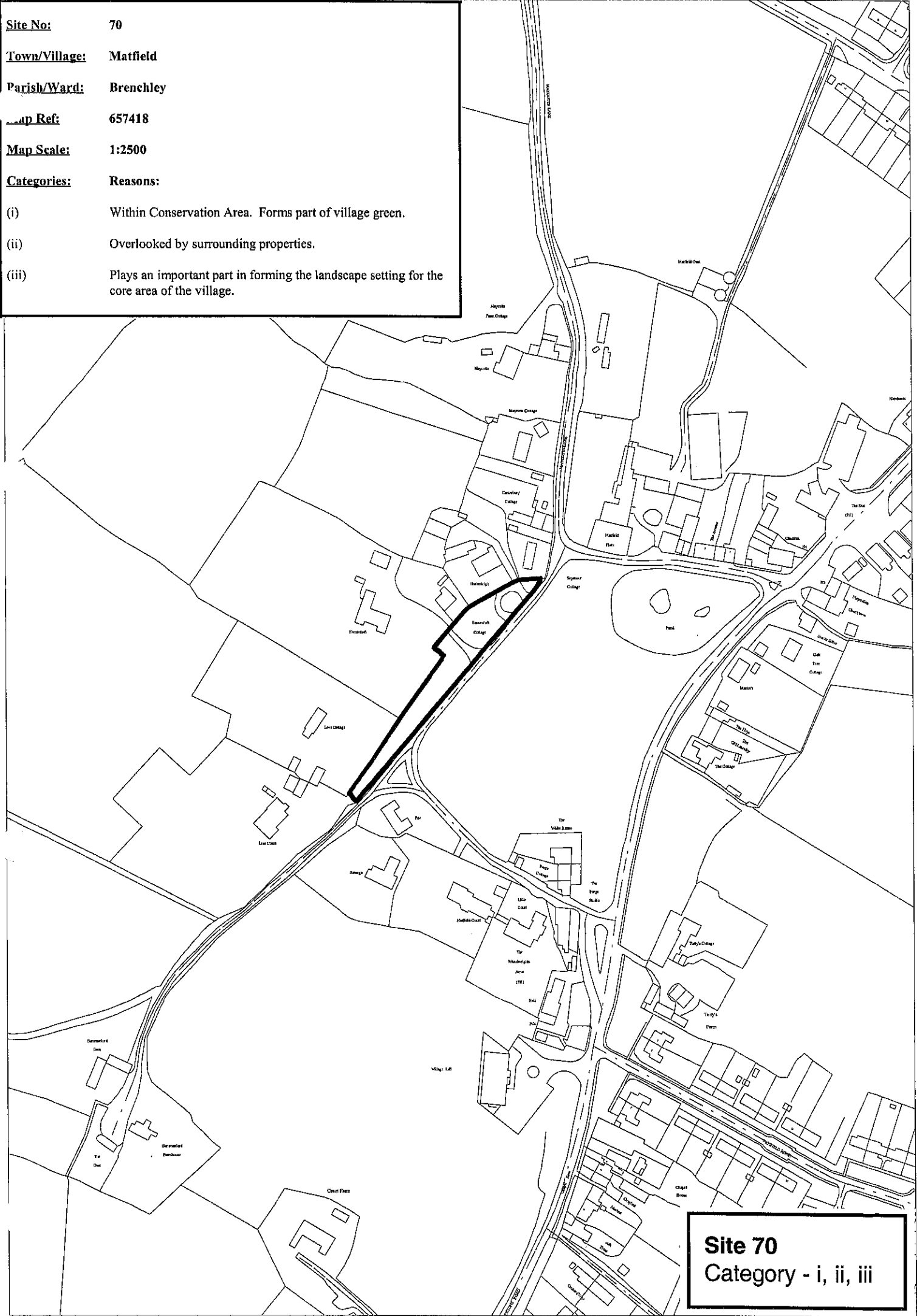
- Categories:** **Reasons:**
- (i) Within Conservation Area.
 - (ii) Overlooked by properties to the north and south of Langton Rd.
 - (iii) Provides a landscape setting for Langton Green when viewed along the approach road from the west. Important in providing a rural setting for the Hare Inn.



Site 69
Category - i, ii, iii

Site No: 70
Town/Village: Matfield
Parish/Ward: Brenchley
Map Ref: 657418
Map Scale: 1:2500
Categories: **Reasons:**

- (i) Within Conservation Area. Forms part of village green.
- (ii) Overlooked by surrounding properties.
- (iii) Plays an important part in forming the landscape setting for the core area of the village.



Site 70
Category - i, ii, iii

Site No: 71
Town/Village: Matfield
Parish/Ward: Brencley
Map Ref: 657417
Map Scale: 1:2500
Categories: **Reasons:**

- (i) Within conservation area. Forms part of village green.
- (ii) Overlooked by surrounding properties.
- (iii) Plays an important part in forming the landscape setting for the core area of the village.



Tunbridge Wells
BOROUGH COUNCIL

Reproduced from the Ordnance Survey mapping with the permission of the Controller Her Majesty's Stationery Office.

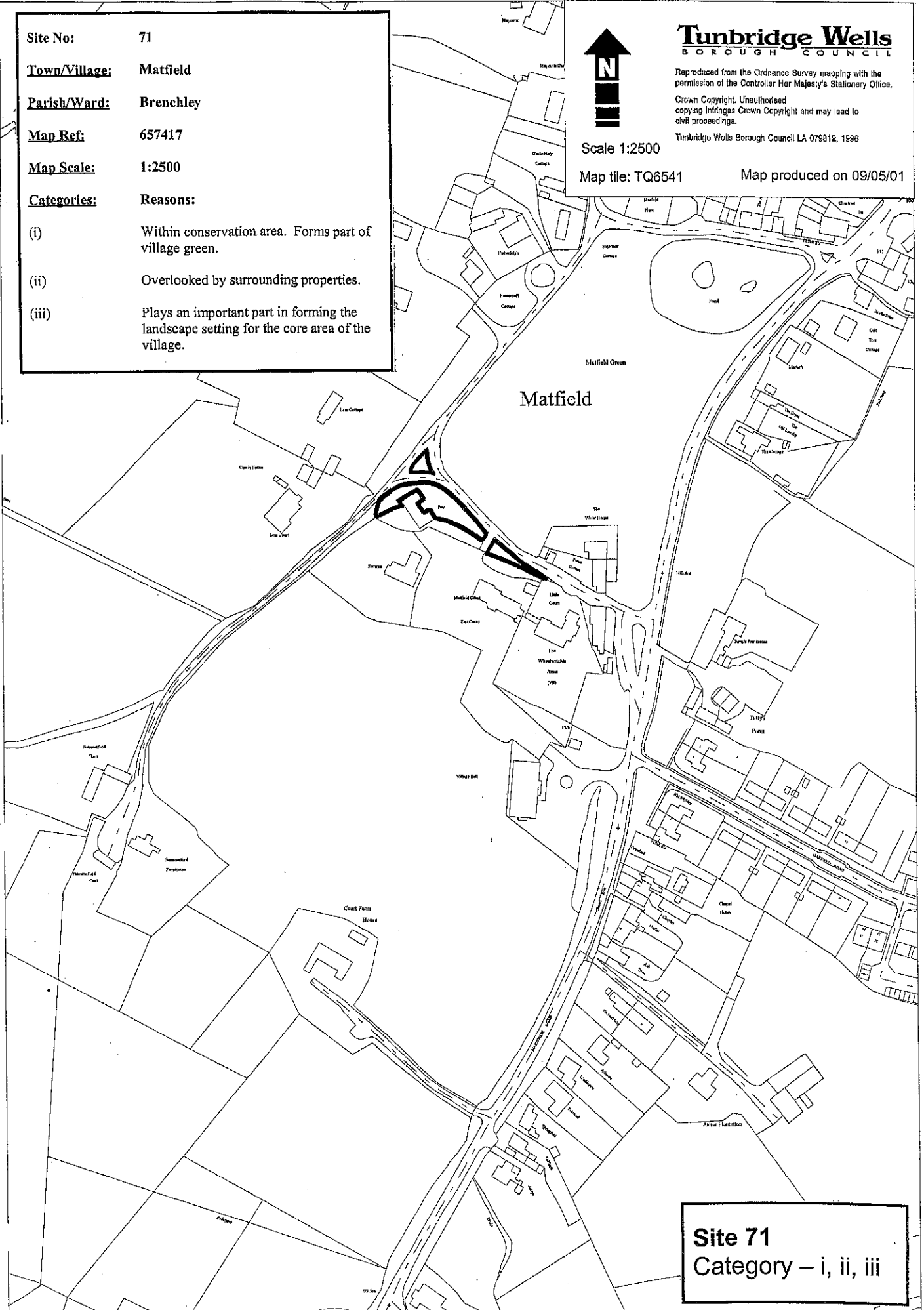
Crown Copyright. Unauthorised copying infringes Crown Copyright and may lead to civil proceedings.

Tunbridge Wells Borough Council LA 079812, 1996

Scale 1:2500

Map tile: TQ6541

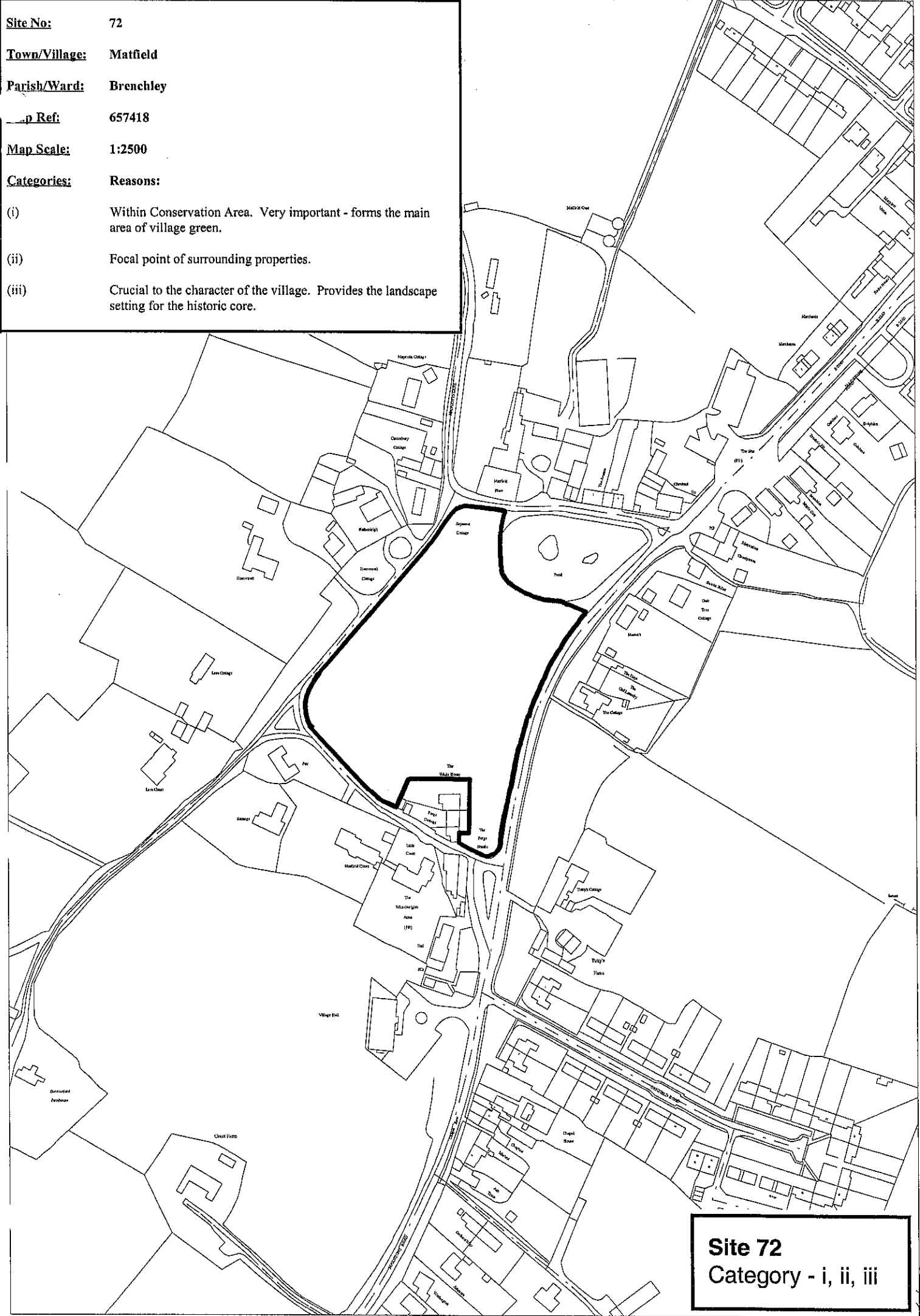
Map produced on 09/05/01



Site 71
Category – i, ii, iii

Site No: 72
Town/Village: Matfield
Parish/Ward: Brencley
Map Ref: 657418
Map Scale: 1:2500
Categories: **Reasons:**

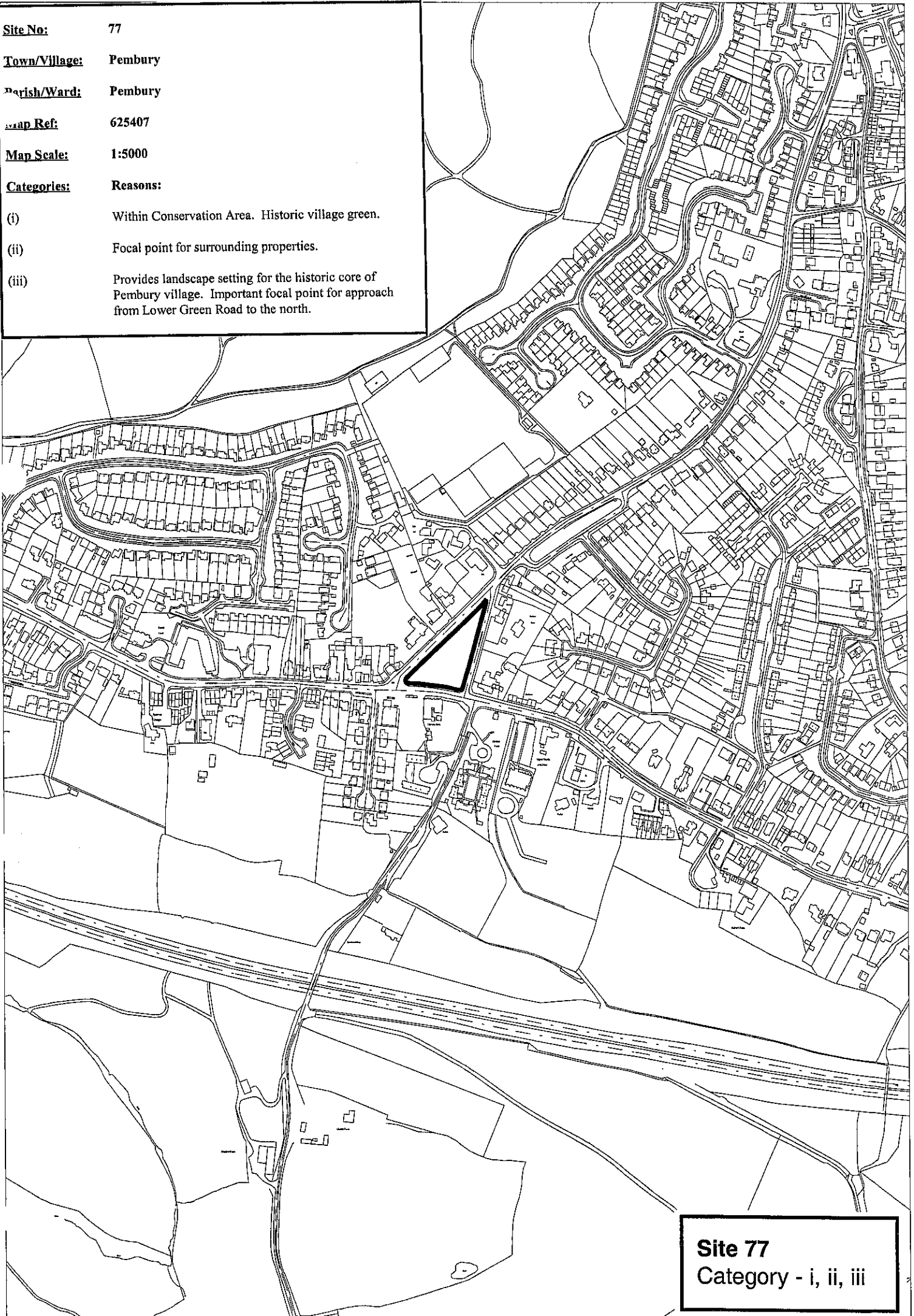
- (i) Within Conservation Area. Very important - forms the main area of village green.
- (ii) Focal point of surrounding properties.
- (iii) Crucial to the character of the village. Provides the landscape setting for the historic core.



Site 72
Category - i, ii, iii

Site No: 77
Town/Village: Pembury
Parish/Ward: Pembury
Map Ref: 625407
Map Scale: 1:5000
Categories: Reasons:

- (i) Within Conservation Area. Historic village green.
- (ii) Focal point for surrounding properties.
- (iii) Provides landscape setting for the historic core of Pembury village. Important focal point for approach from Lower Green Road to the north.



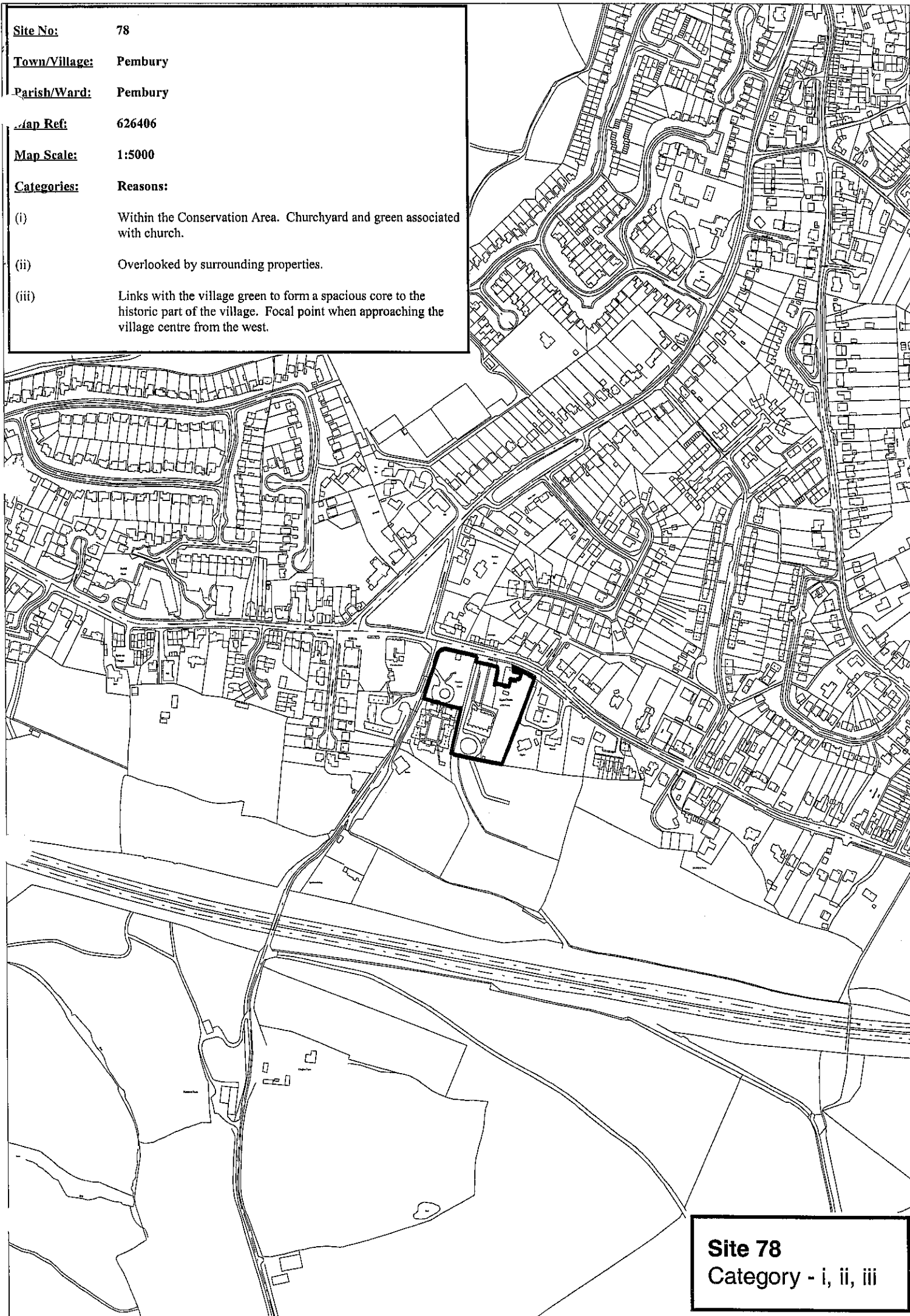
Site 77
Category - i, ii, iii

Site No: 78
Town/Village: Pembury
Parish/Ward: Pembury
Map Ref: 626406

Map Scale: 1:5000

Categories: Reasons:

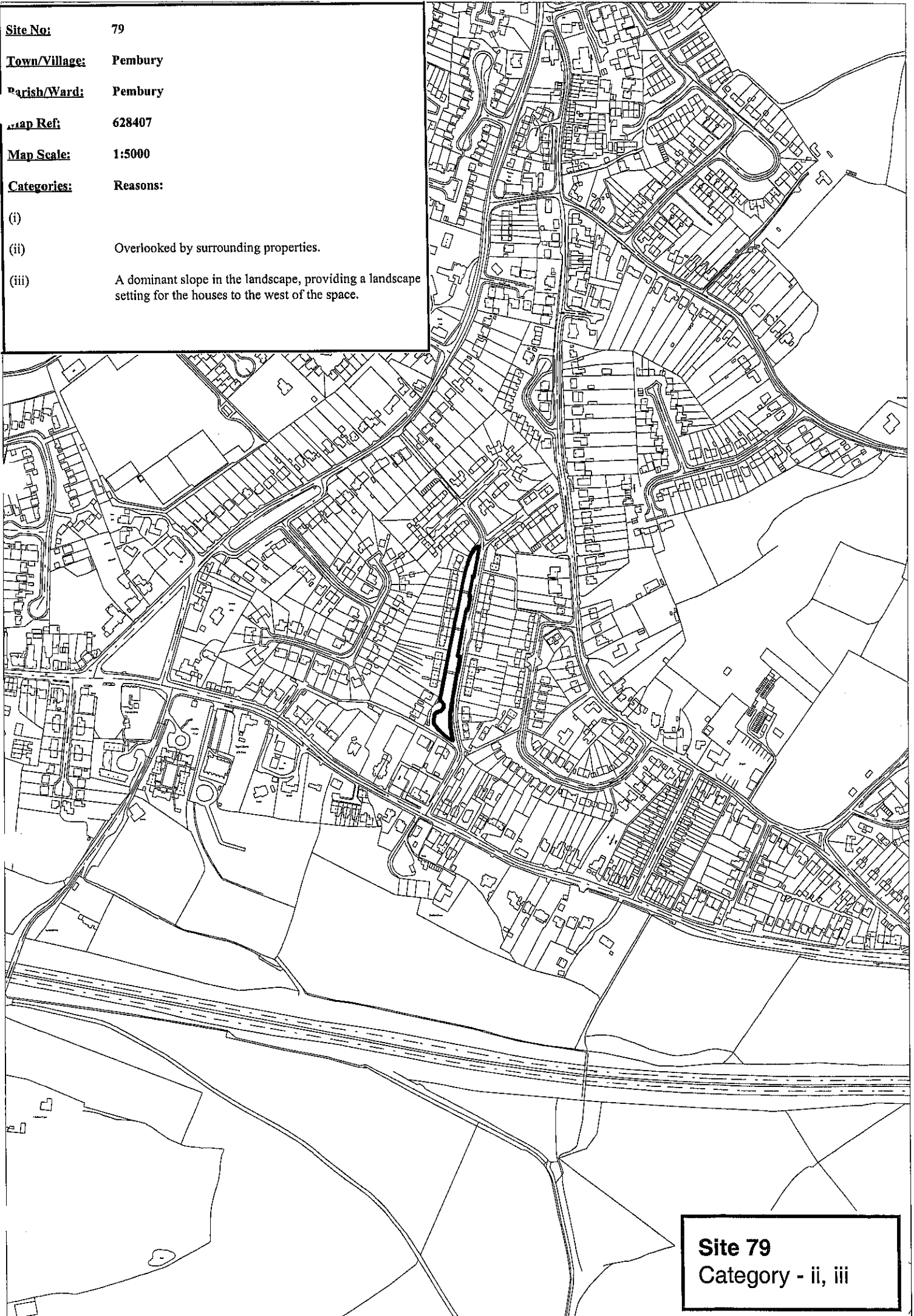
- (i) Within the Conservation Area. Churchyard and green associated with church.
- (ii) Overlooked by surrounding properties.
- (iii) Links with the village green to form a spacious core to the historic part of the village. Focal point when approaching the village centre from the west.



Site 78
Category - i, ii, iii

Site No: 79
Town/Village: Pembury
Parish/Ward: Pembury
Map Ref: 628407
Map Scale: 1:5000
Categories: Reasons:

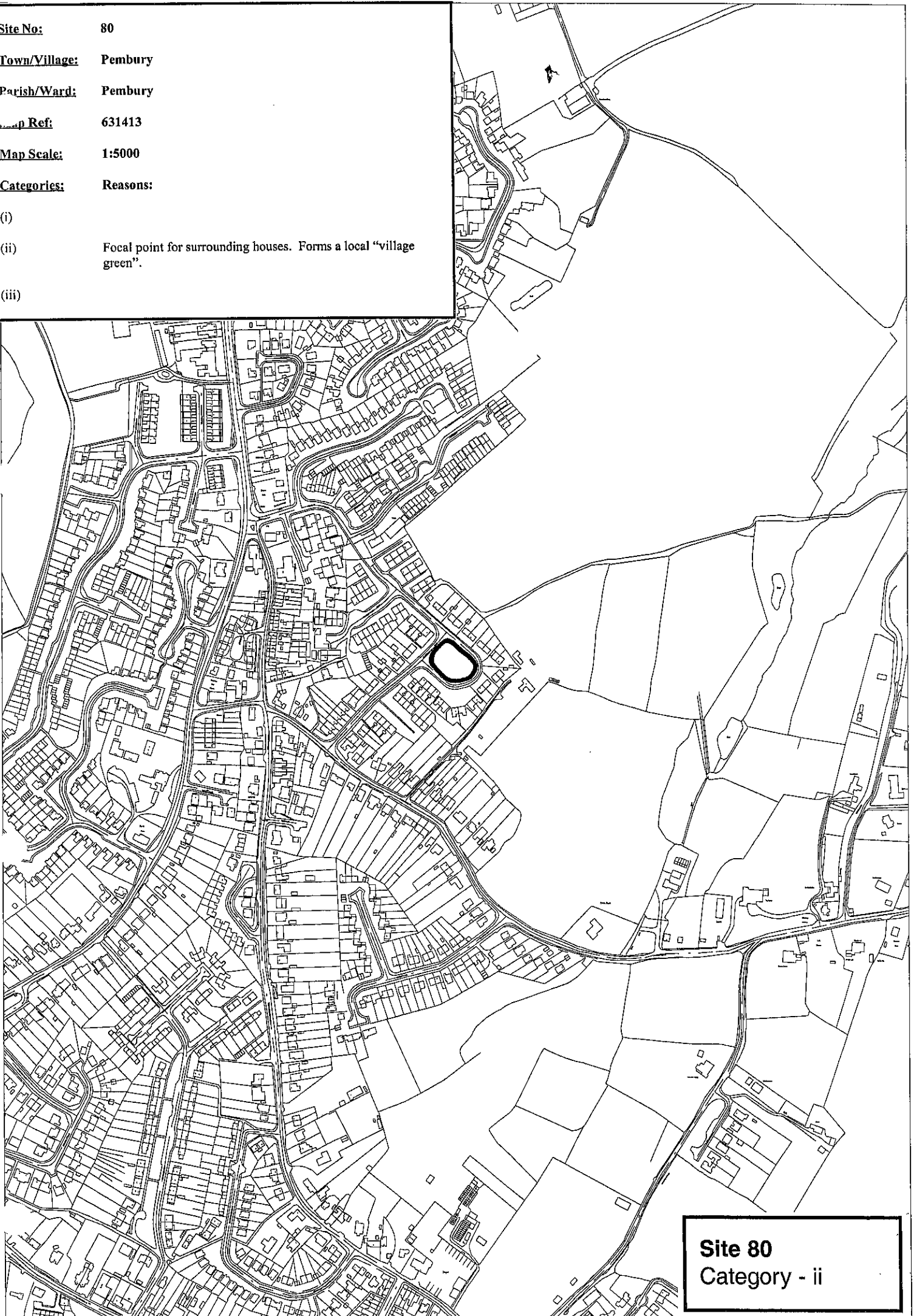
- (i)
- (ii) Overlooked by surrounding properties.
- (iii) A dominant slope in the landscape, providing a landscape setting for the houses to the west of the space.



Site 79
Category - ii, iii

Site No: 80
Town/Village: Pembury
Parish/Ward: Pembury
Map Ref: 631413
Map Scale: 1:5000
Categories: Reasons:

- (i)
- (ii) Focal point for surrounding houses. Forms a local "village green".
- (iii)



Site 80
Category - ii

Site No: 84

Town/Village: Sandhurst

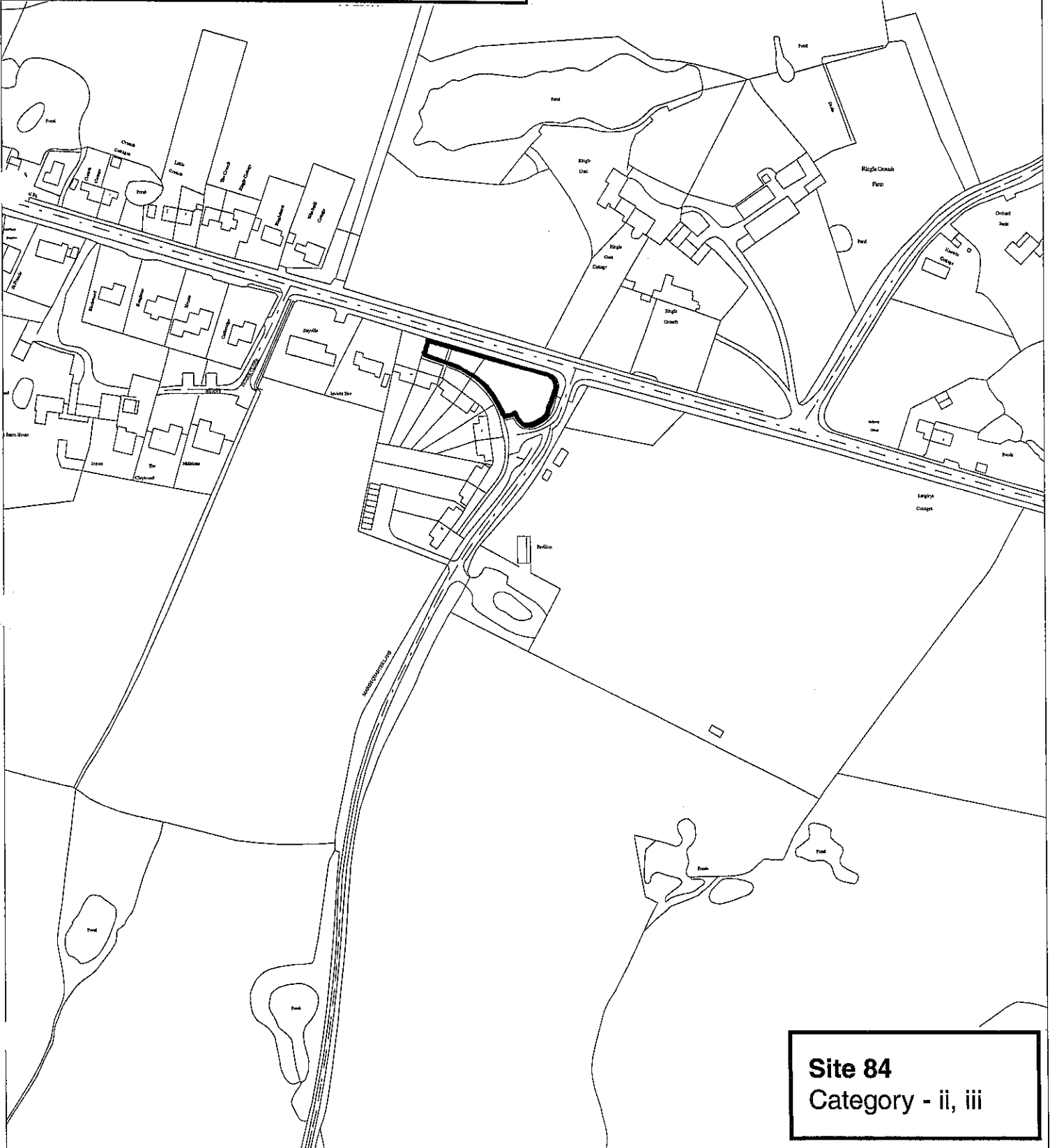
Parish/Ward: Sandhurst

Ap Ref: 804281

Map Scale: 1:2500

Categories: Reasons:

- (i)
- (ii) Overlooked by adjacent houses.
- (iii) Provides a landscape setting for the village when viewed from the A268 upon entrance to the village from the east.



Site 84
Category - ii, iii

