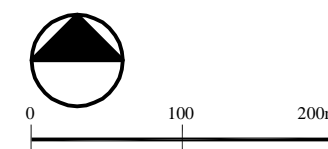


Based upon the Ordnance Survey Map with the permission of the controller of H.M Stationery Office. © Crown Copyright Licence number :- 100017241
 G:\Projects\10096101 Goudhurst-Kilndown\DWGS-01\DEV PLANNING\10096101D01-ConApp-DIS 25-02-05.dwg



- KEY**
- Conservation Area Boundary. (As Amended 2005)
 - Limits to Built Development
 - Area of Important Open Space or Area of Landscape Importance
 - Recreation Open Space
 - Nature Conservation Area
 - Local Shopping Area
 - Car Park

DRAFT

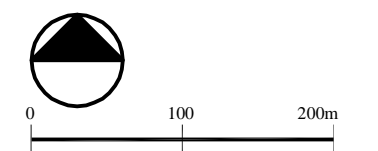


Based upon the Ordnance Survey Map with the permission of the controller of H.M Stationery Office. © Crown Copyright Licence number:- 100017241
G:\Projects\10096101 Goudhurst-Kilndown\DWGS-01\DEV PLANNING\10096101D01-ConApp-DIS 25-02-05.dwg

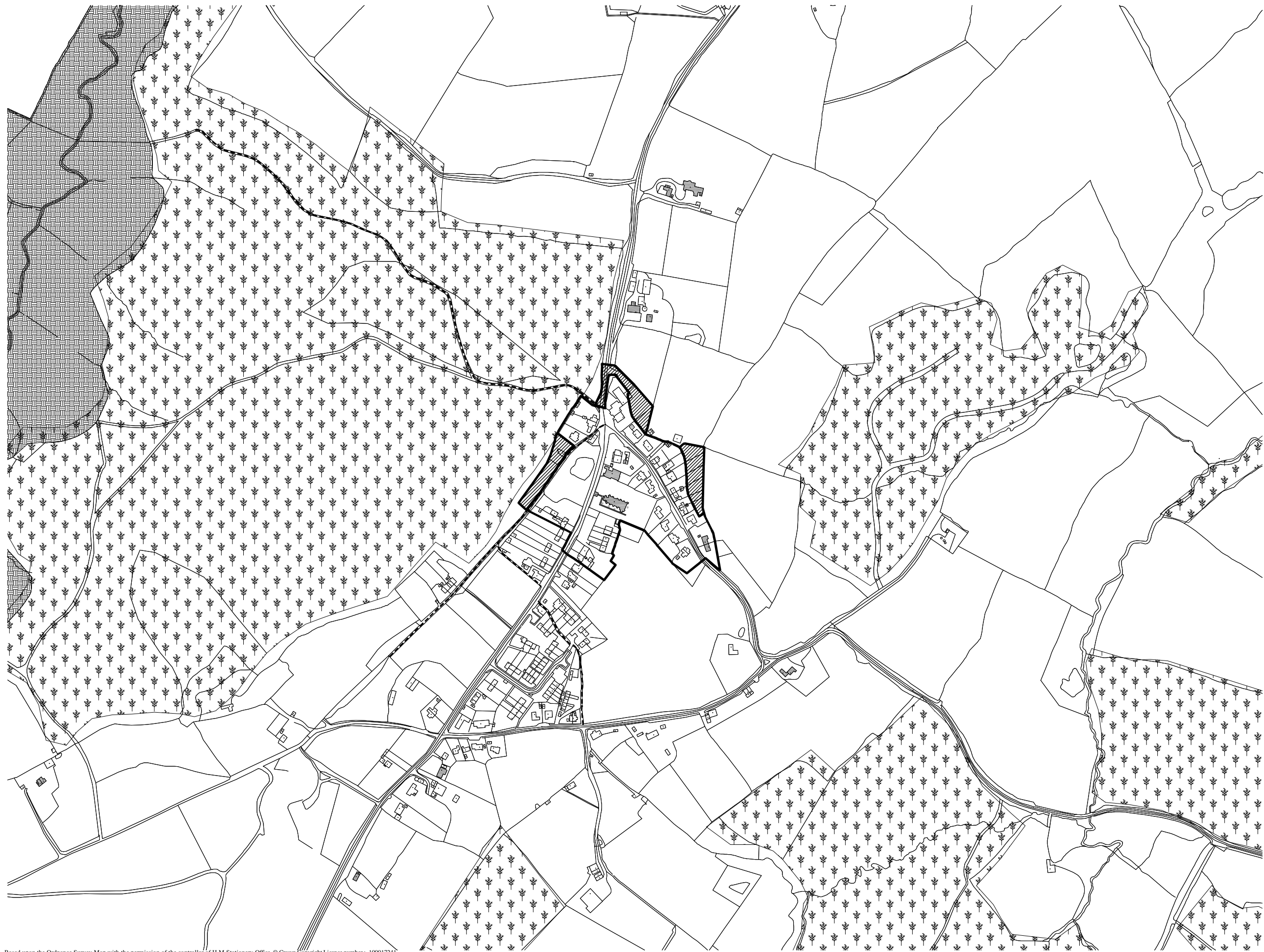









- KEY**
-  Conservation Area Boundary. (As Amended 2005)
 -  Listed Buildings
 -  Listed Walls
 -  Footpaths & Bridleways
 -  Tree Preservation Orders
 -  Ancient Woodland
 -  Historic Parks and Gardens

DRAFT

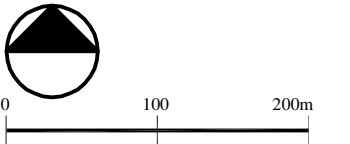


Based upon the Ordnance Survey Map with the permission of the controller of H.M Stationery Office. © Crown Copyright Licence number :- 100017241
G:\Projects\10096101 Goudhurst-Kildown\DWGS-01\DEV PLANNING\10096101D01-ConApp-DIS 25-02-05.dwg



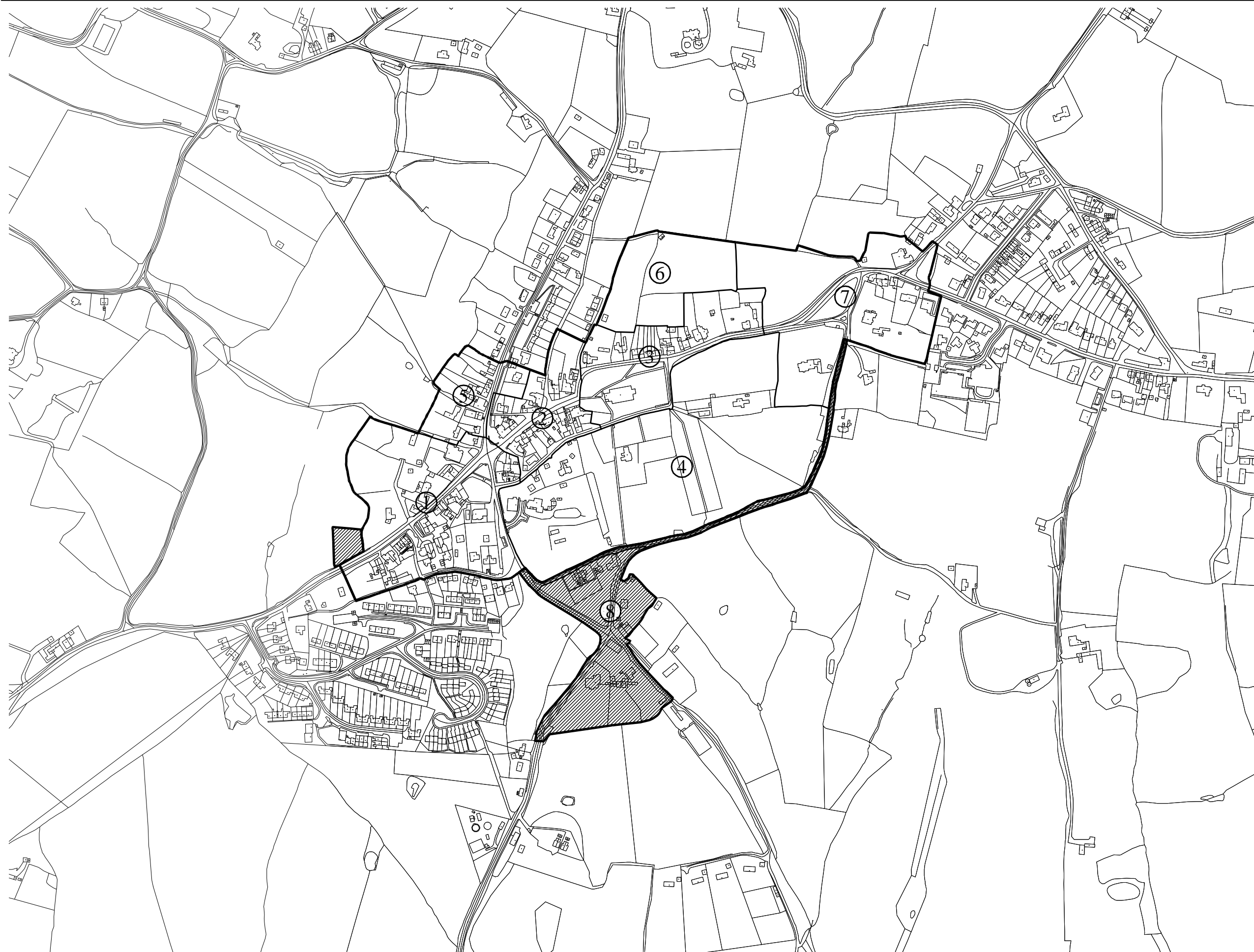
- KEY**
-  Conservation Area Boundary. (As Amended 2005)
 -  Listed Buildings
 -  Listed Walls
 -  Footpaths & Bridleways
 -  Tree Preservation Orders
 -  Ancient Woodland
 -  Historic Parks and Gardens

DRAFT




Based upon the Ordnance Survey Map with the permission of the controller of H.M Stationery Office. © Crown Copyright Licence number :- 100017241
G:\Projects\10096101 Goudhurst-Kilndown\DWGS-01\DEV PLANNING\10096101D01-ConApp-DIS 25-02-05.dwg

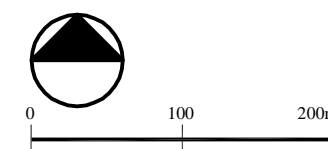
FIGURE 4
Kilndown Conservation Area
Other Designations



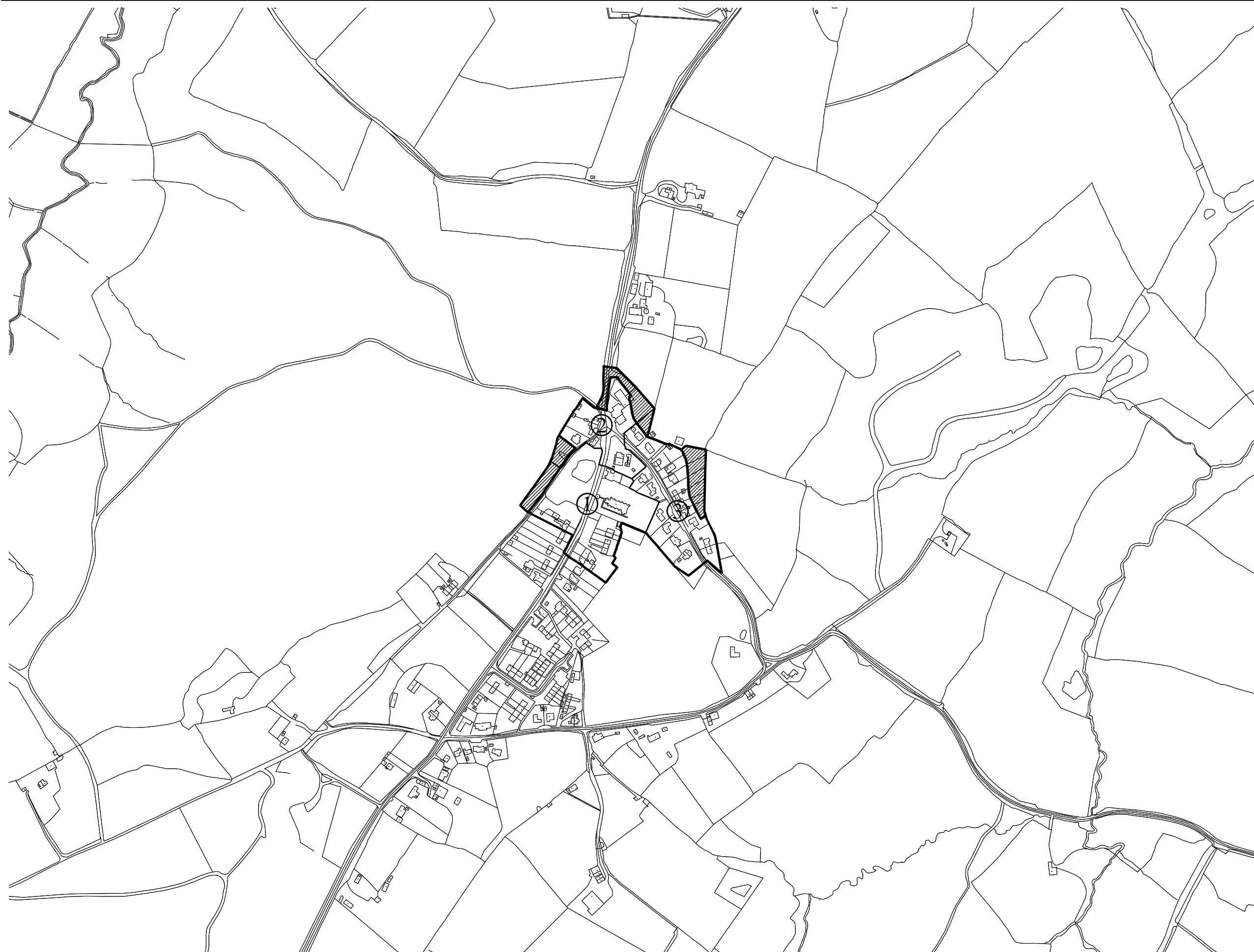
KEY


-  Conservation Area Boundary.
(As Amended 2005)
- ① Lower High Street & Pond
- ② Upper High Street, 'Star & Eagle'
- ③ Church and Limehouse
- ④ Back House
- ⑤ Wealden View
- ⑥ Cricket Ground
- ⑦ Tattlebury
- ⑧ Whites Farm

DRAFT

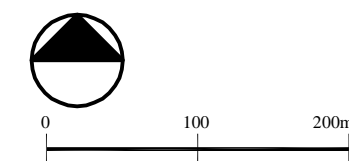


Based upon the Ordnance Survey Map with the permission of the controller of H.M Stationery Office. © Crown Copyright Licence number :- 100017241
G:\Projects\10096101 Goudhurst-Kilndown\DWGS-01\DEV PLANNING\10096101D01-ConApp-DIS 25-02-05.dwg



- KEY**
-  Conservation Area Boundary.
(As Amended 2005)
 - ① Church & Environs
 - ② Globe & Rainbow Inn
 - ③ Rogers Rough Road

DRAFT



Based upon the Ordnance Survey Map with the permission of the controller of H.M Stationery Office. © Crown Copyright Licence number:- 100017241
G:\Projects\10096101 Goudhurst-Kilndown\DWGS-01\DEV PLANNING\10096101D01-ConApp-DIS 25-02-05.dwg