

Kent Compendium of Historic Parks & Gardens – 2009 review of Tunbridge Wells Borough

Fig. 5 Tithe map 1838

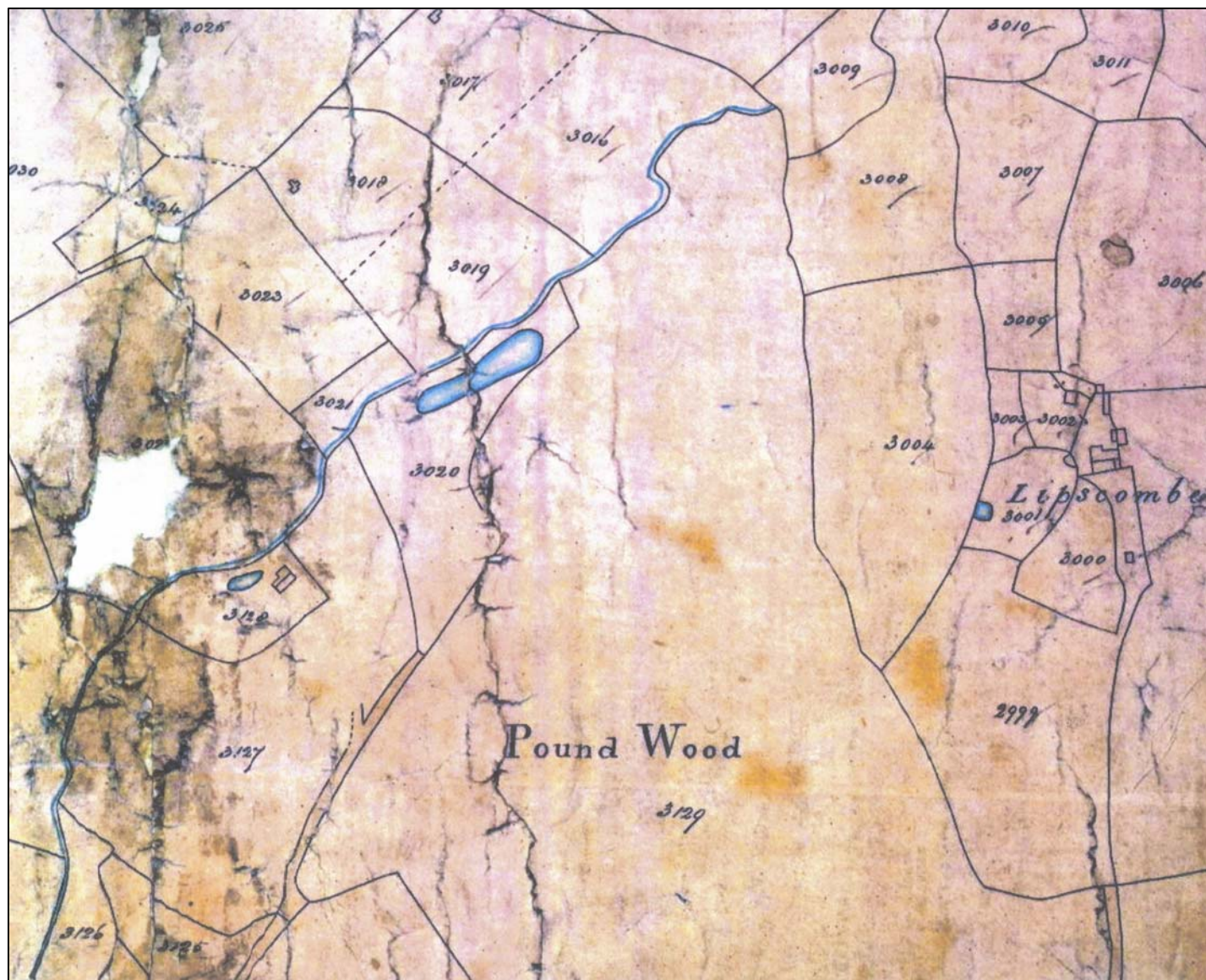
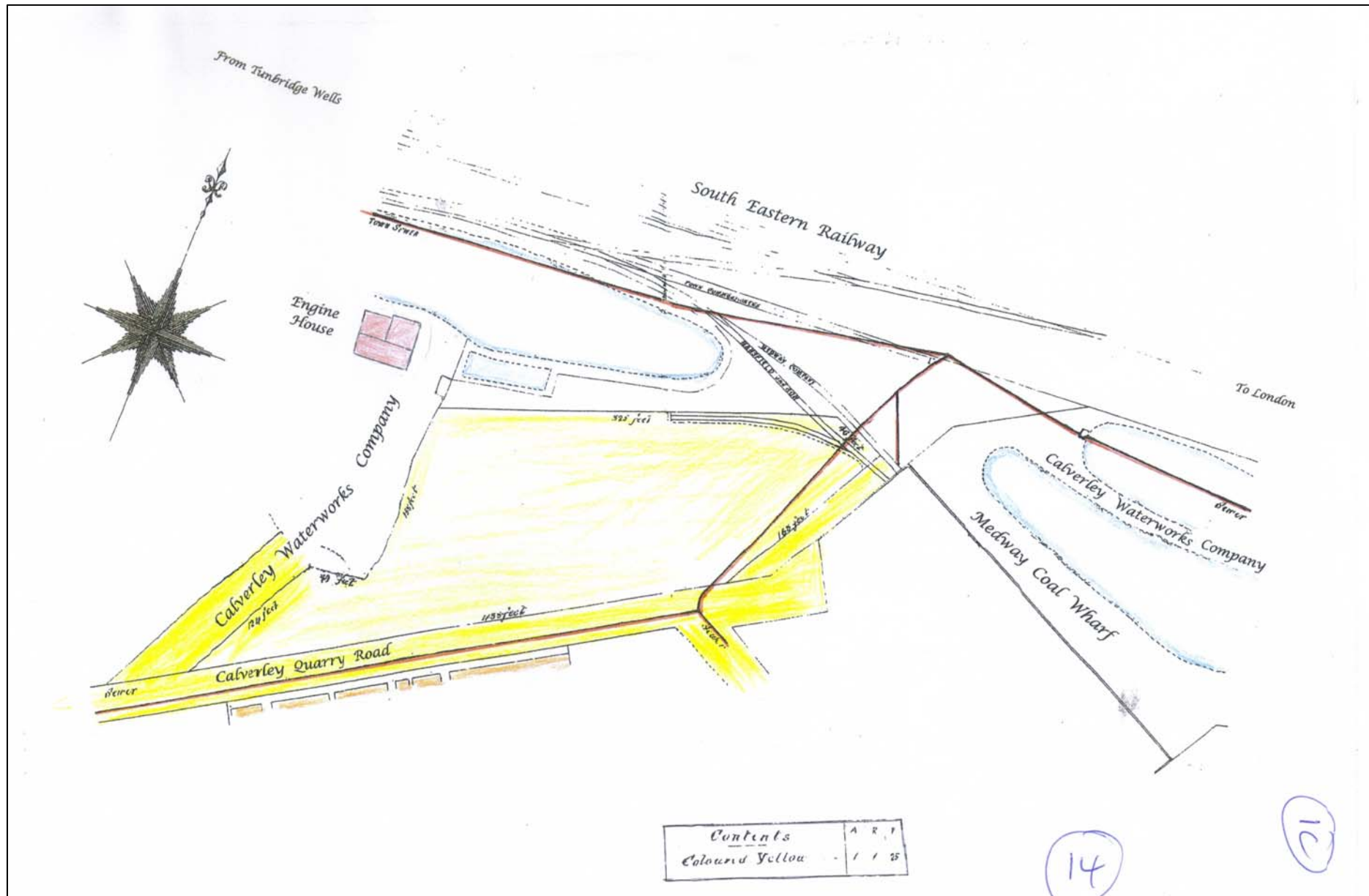


Fig. 6 Plan of Calverley Waterworks. Undated. CKS Ward collection.





Kent Compendium of Historic Parks & Gardens – 2009 review of Tunbridge Wells Borough

Fig.7 Plan from Conveyance of land 1887. TWBC Museum archives.

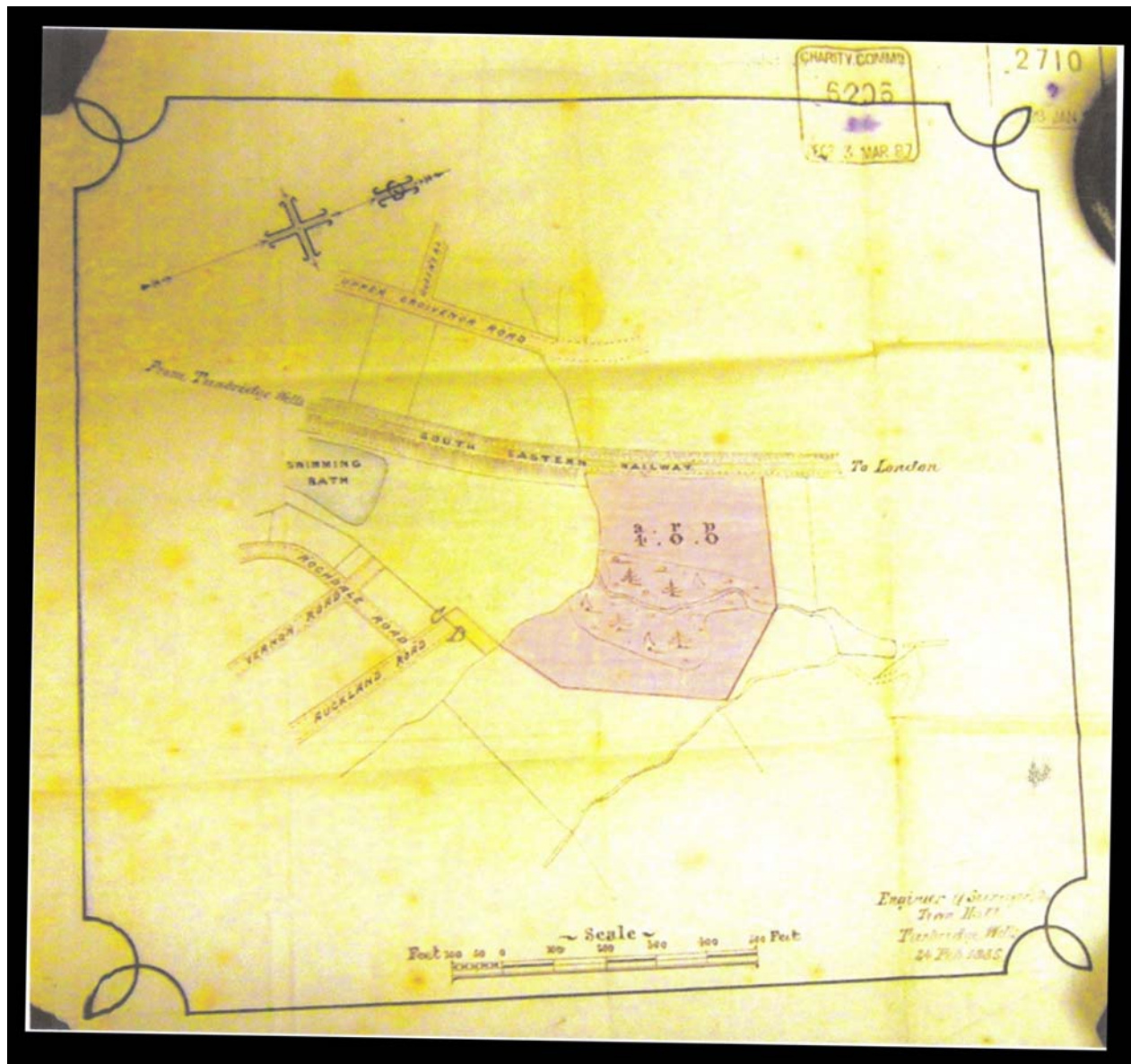


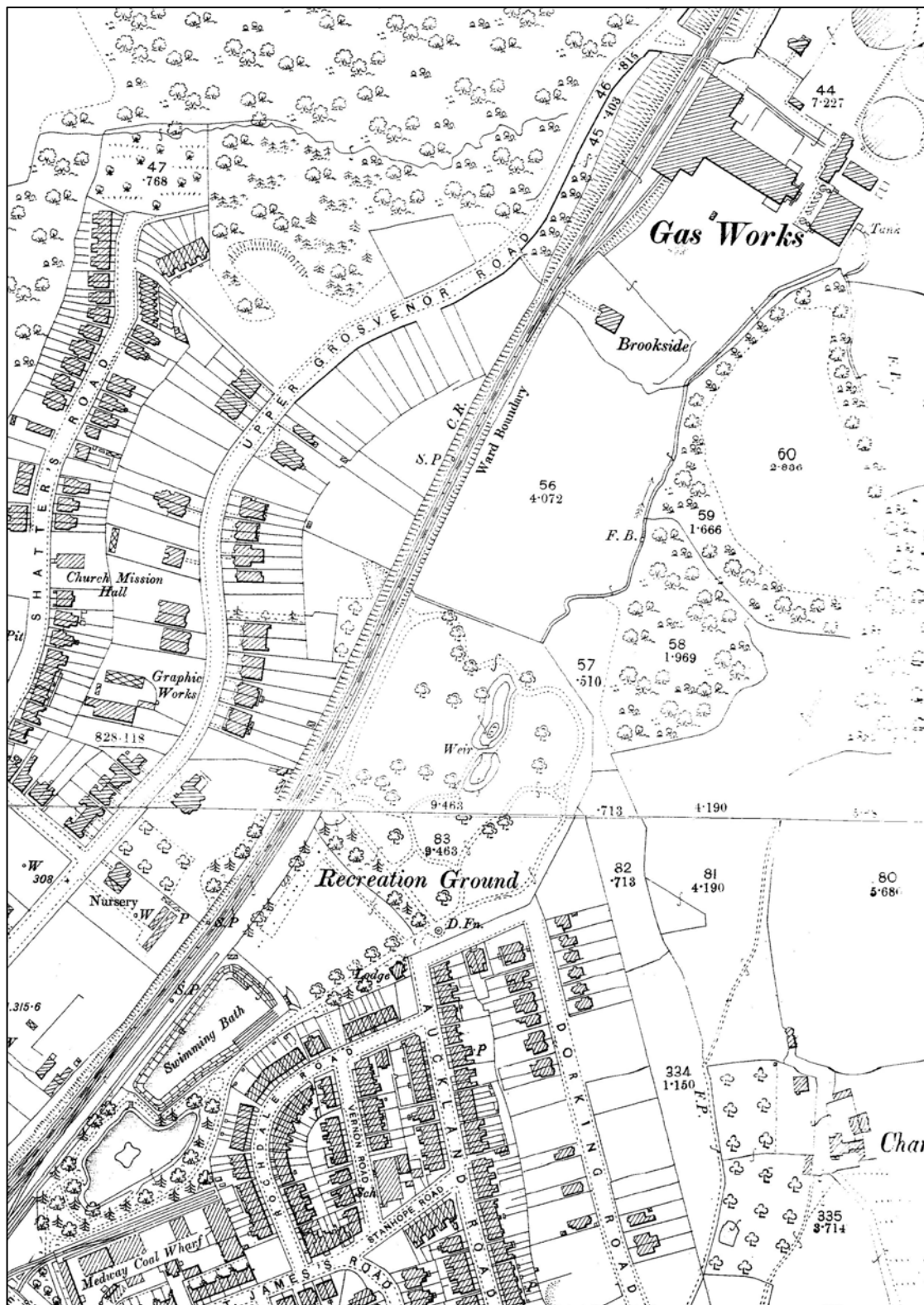
Fig.8 Ordnance Survey 1st edn 25" map (1870).





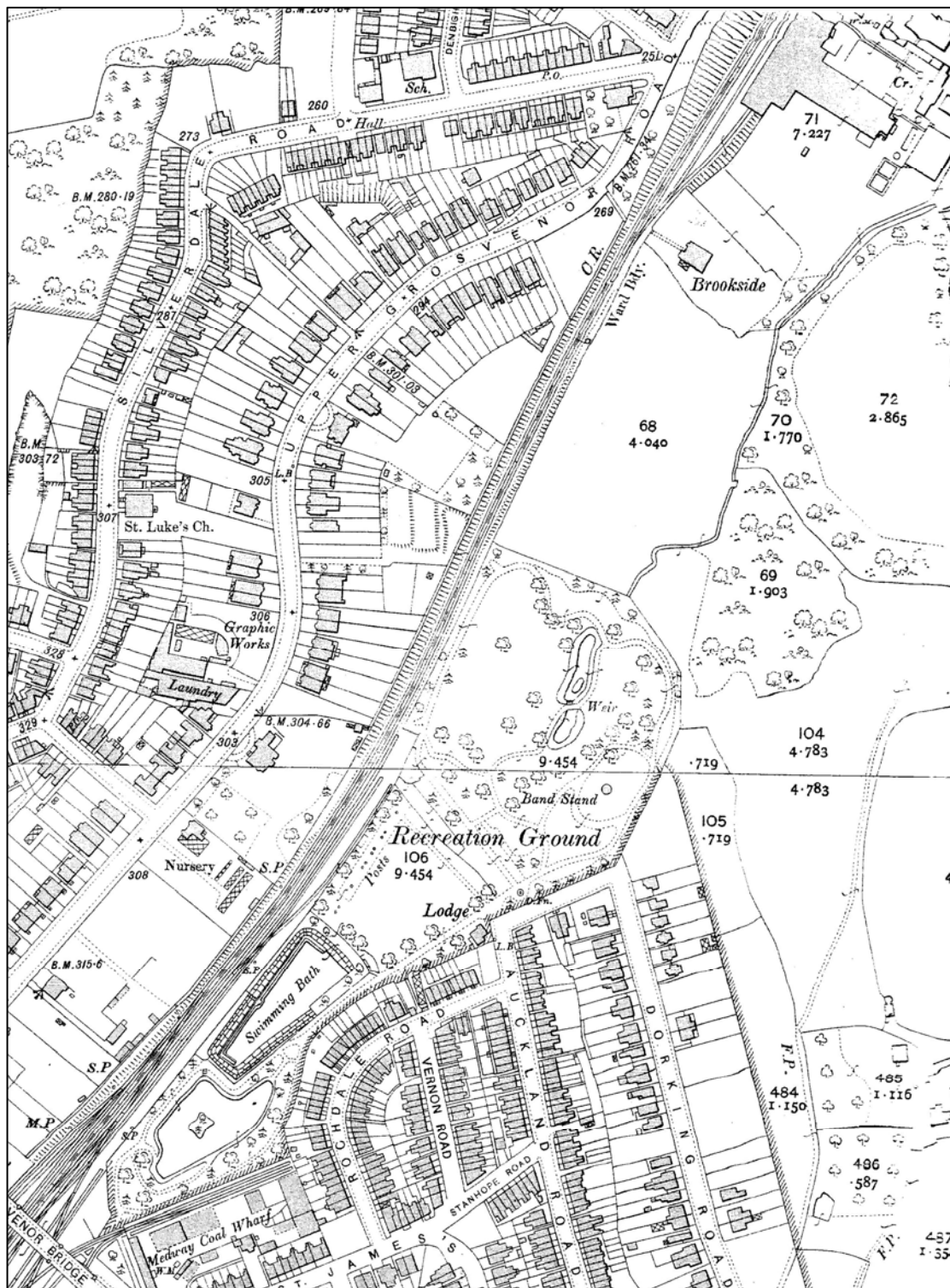
Kent Compendium of Historic Parks & Gardens – 2009 review of Tunbridge Wells Borough

Fig. 9 Ordnance Survey 2nd edn 25" map (1897).



# Kent Compendium of Historic Parks & Gardens – 2009 review of Tunbridge Wells Borough

Fig. 10 Ordnance Survey 3rd edn 25" OS map (1907).





Kent Compendium of Historic Parks & Gardens – 2009 review of Tunbridge Wells Borough

Fig. 11 Special Edn 1909 OS at 50" to 1ml. National Archives.





Fig. 12 Inquiry poster 1875 published by TW local board. TWBC Museum archives.

**PUBLIC HEALTH ACT,**  
**1875.**

---

**TUNBRIDGE WELLS.**

WHEREAS the Local Board of the District of Tunbridge Wells, in the Counties of Kent and Sussex, have applied to the Local Government Board for sanction to borrow £3,200 for Works of Street Improvement, and for purposes of Public Walks and Pleasure Grounds; and the Local Government Board have directed Inquiry into the subject-matter of such Application :---

NOTICE IS HEREBY GIVEN that Stephen Harding Terry, Esquire, Assoc. Member Inst. C.E., the Inspector appointed to hold the said Inquiry, will attend for that purpose at the Town Hall, Tunbridge Wells, on Thursday, the Twenty-ninth day of December, 1887, at Twelve o'clock, Noon, and will then and there be prepared to receive the evidence of any persons interested in the matter of the said Inquiry.

HUGH OWEN



**Kent Compendium of Historic Parks & Gardens – 2009 review of Tunbridge Wells Borough**

**Fig. 13 Photographs of Grosvenor & Hilbert Recreation Ground January 2009.**



Above left: Hilbert Road entrance gates

Above right: Marnock's lower lake

Left: Lake perimeter path showing grottoes