
















RUSTHALL
CONSERVATION
AREA

AREA 9
NEVILL PARK/
HUNGERSHALL PARK

NEVILL PARK/ HUNGERSHALL PARK

Map 9b: Visual analysis Area 9

-  The conservation area boundary
-  Landmarks
-  Focal buildings / features
-  Key views/vistas
-  Broad outlooks
-  Intrusion/damage
-  Building frontages that enclose space
-  Key walls that enclose space
-  Landscape framework: trees and woodland "structure"
-  Key green space
-  Key urban space
-  Trees that enclose space
-  Hedges that enclose space
-  Exposed rocks
-  Water

0 50 100 200m
SCALE 1:4,000 @ A3

Royal Tunbridge Wells
Conservation Area Appraisal
November 2000

