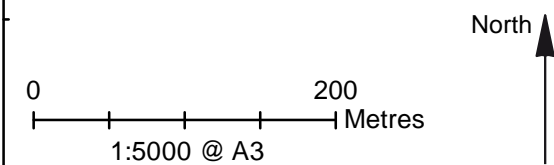





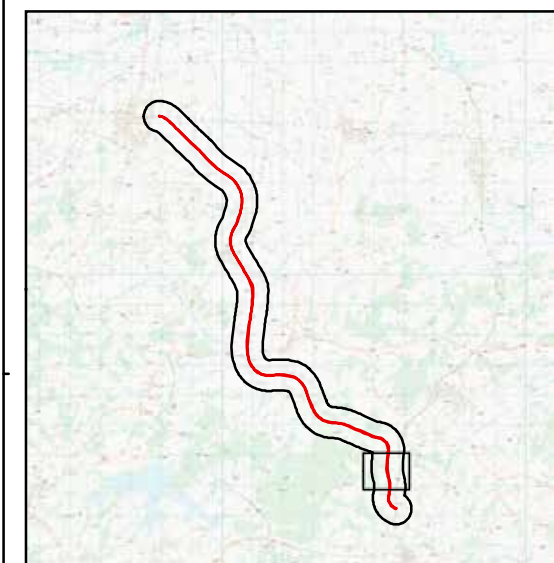


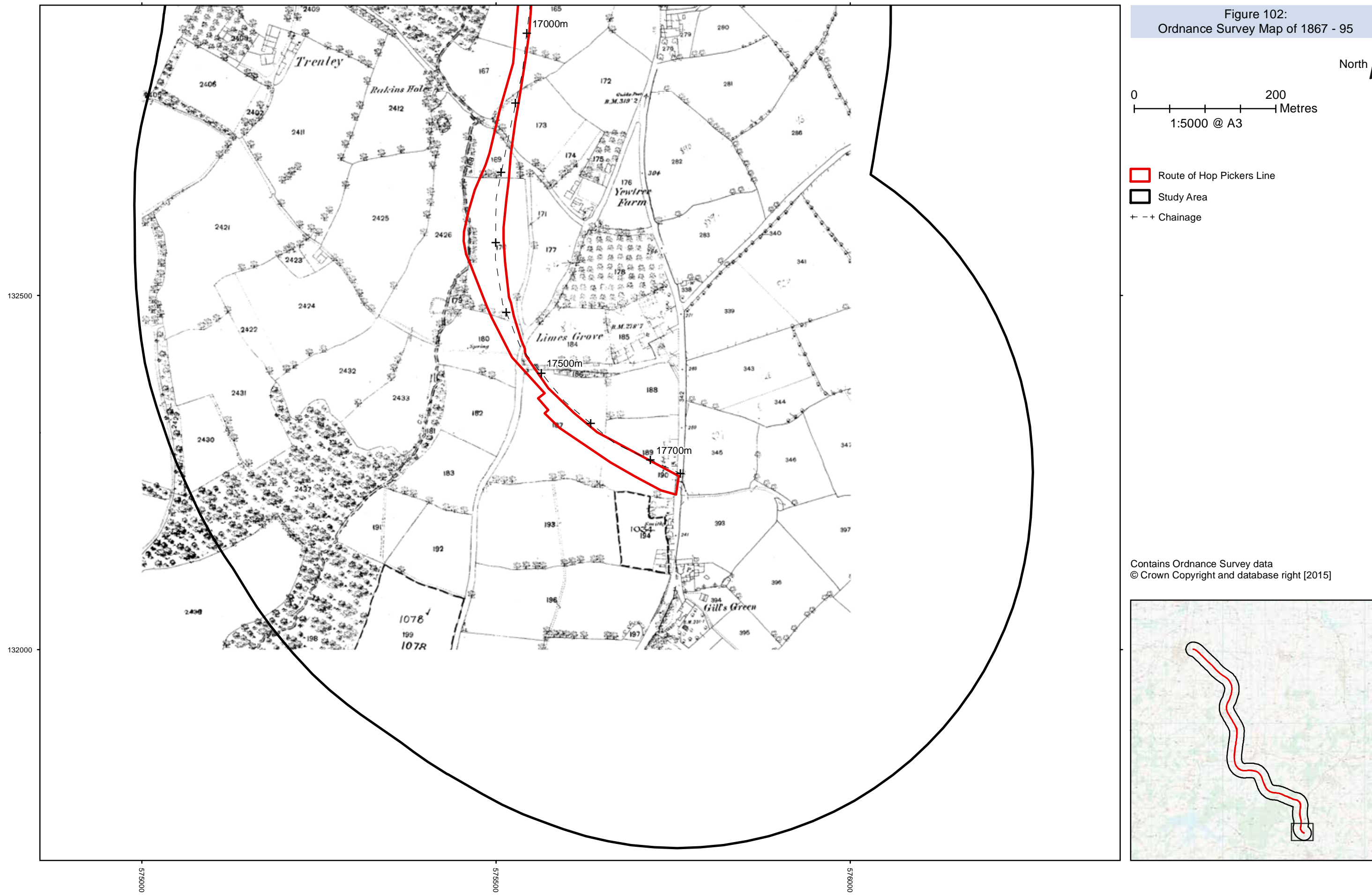
Figure 101:  
Ordnance Survey Map of 1959 - 69



-  Route of Hop Pickers Line
-  Study Area
-  Chainage

Contains Ordnance Survey data  
© Crown Copyright and database right [2015]





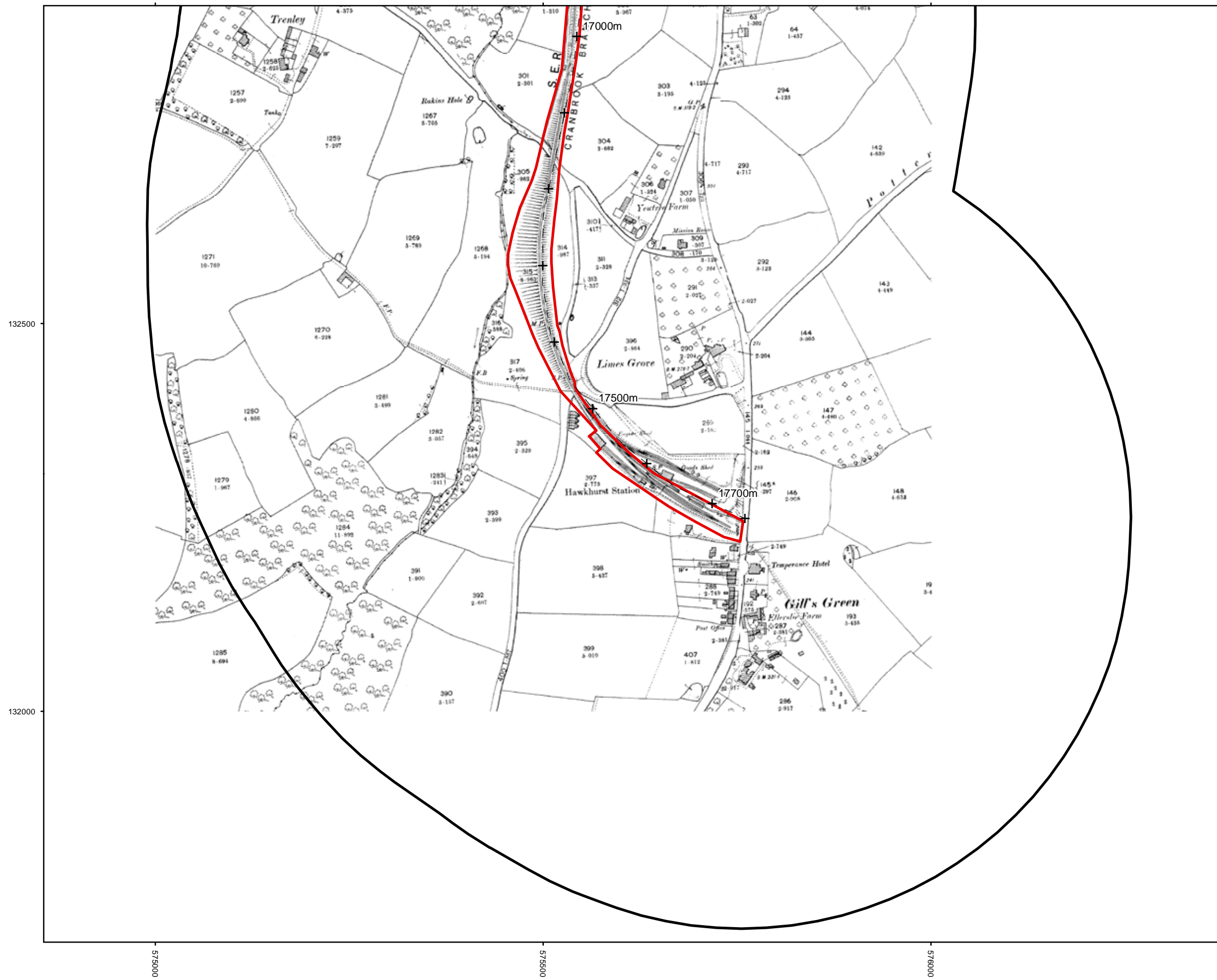
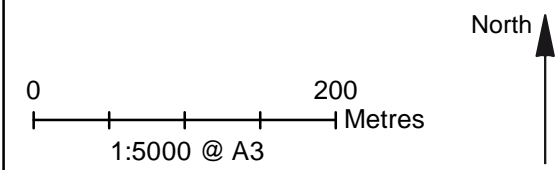
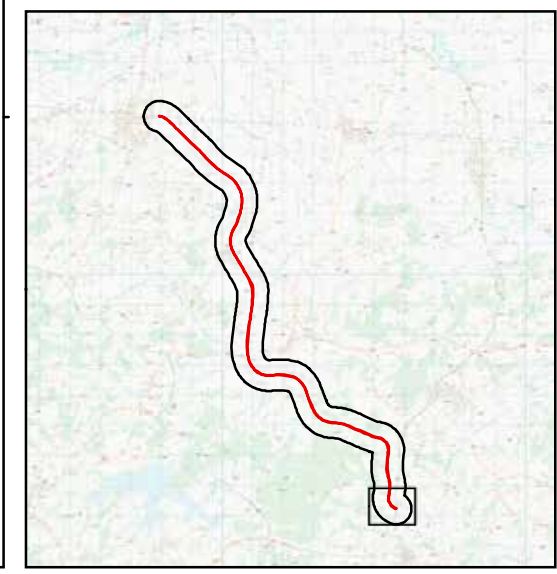


Figure 103:  
Ordnance Survey Map of 1897 - 99



- Route of Hop Pickers Line
- Study Area
- Chainage

Contains Ordnance Survey data  
© Crown Copyright and database right [2015]



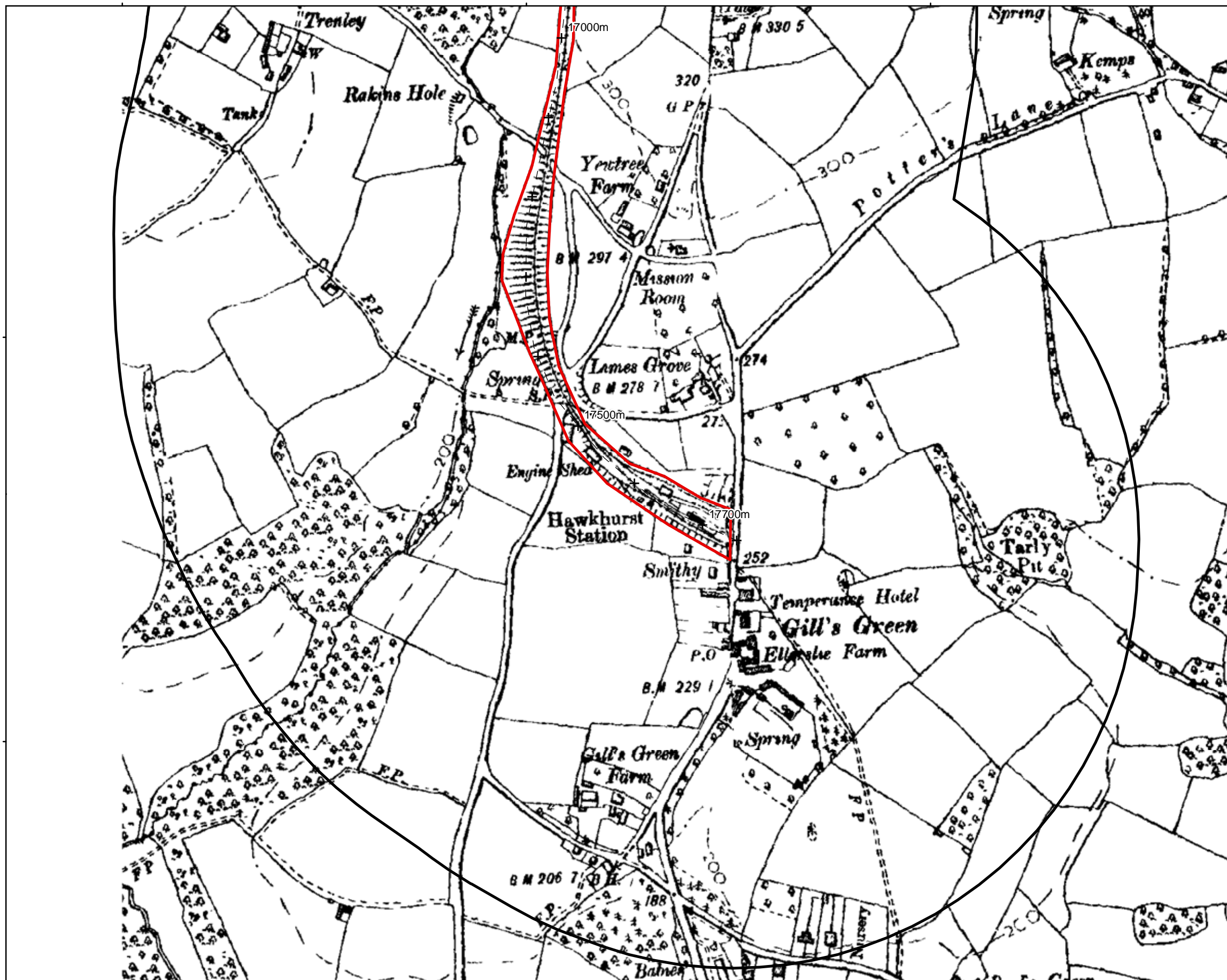
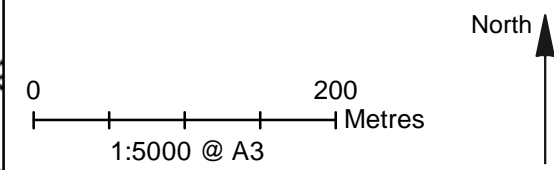
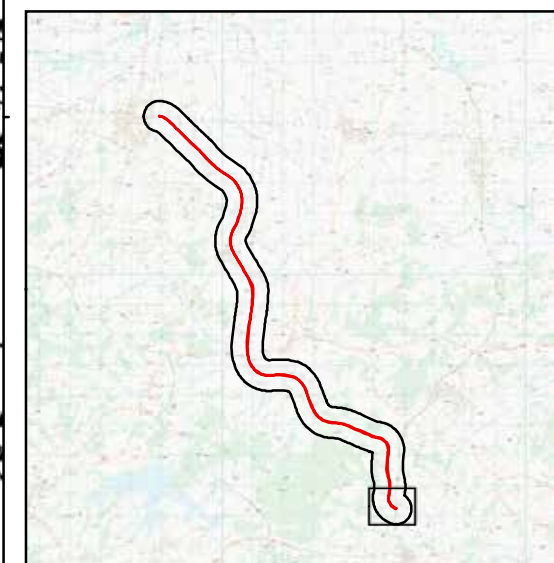


Figure 104:  
 Ordnance Survey Map of 1907 - 10



- Route of Hop Pickers Line
- Study Area
- Chainage

Contains Ordnance Survey data  
 © Crown Copyright and database right [2015]



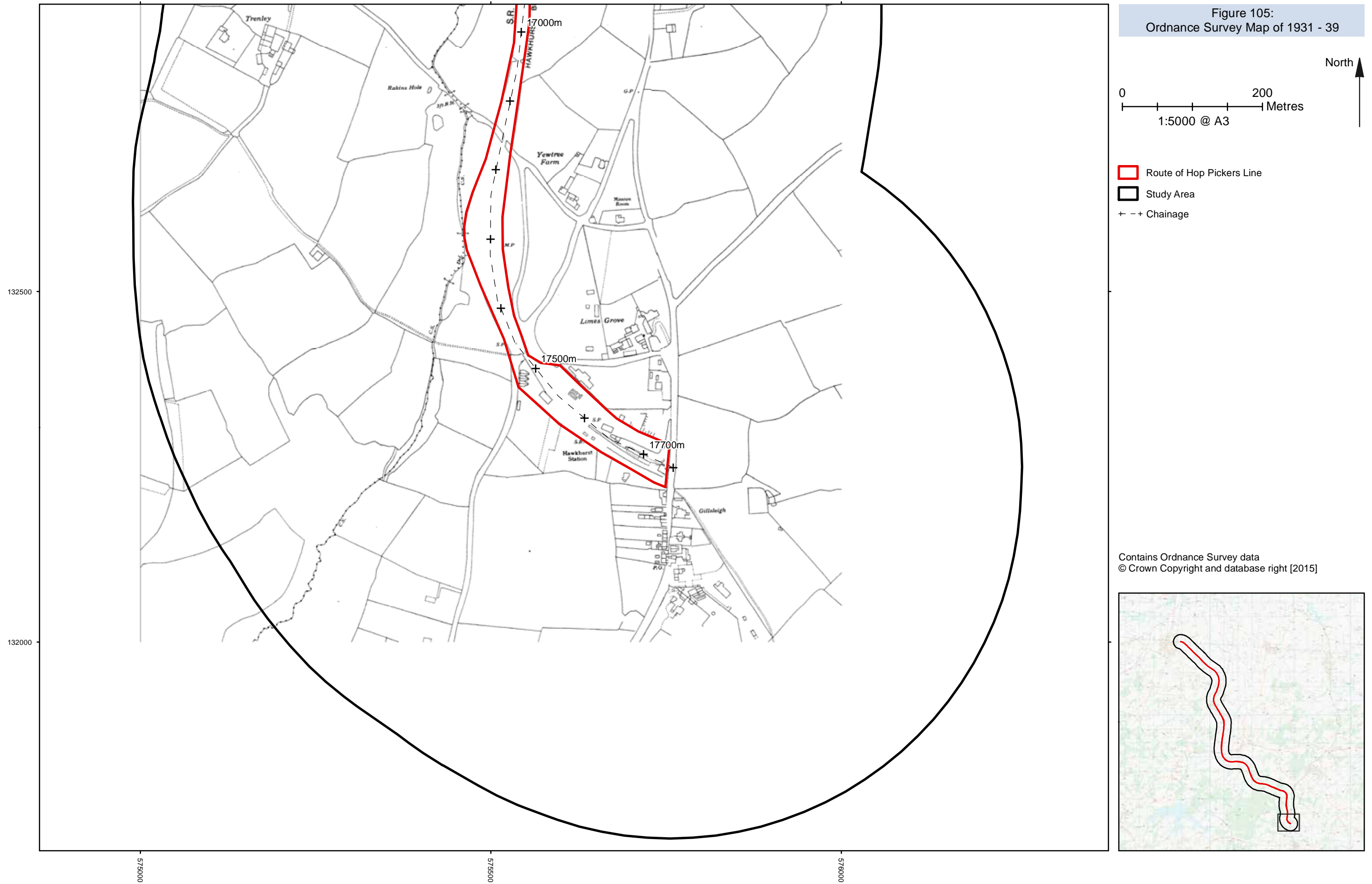


Figure 105:  
Ordnance Survey Map of 1931 - 39

0 200  
Metres  
1:5000 @ A3

North ↑

- Route of Hop Pickers Line
- Study Area
- Chainage

Contains Ordnance Survey data  
© Crown Copyright and database right [2015]

