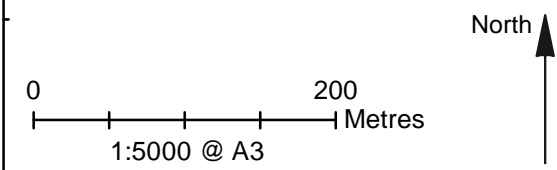




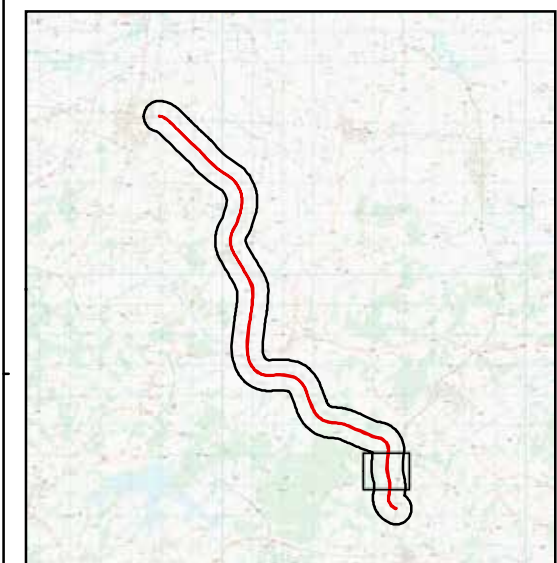


Figure 97:
Ordnance Survey Map of 1867 - 95



- Route of Hop Pickers Line
- Study Area
- + - + Chainage

Contains Ordnance Survey data
© Crown Copyright and database right [2015]



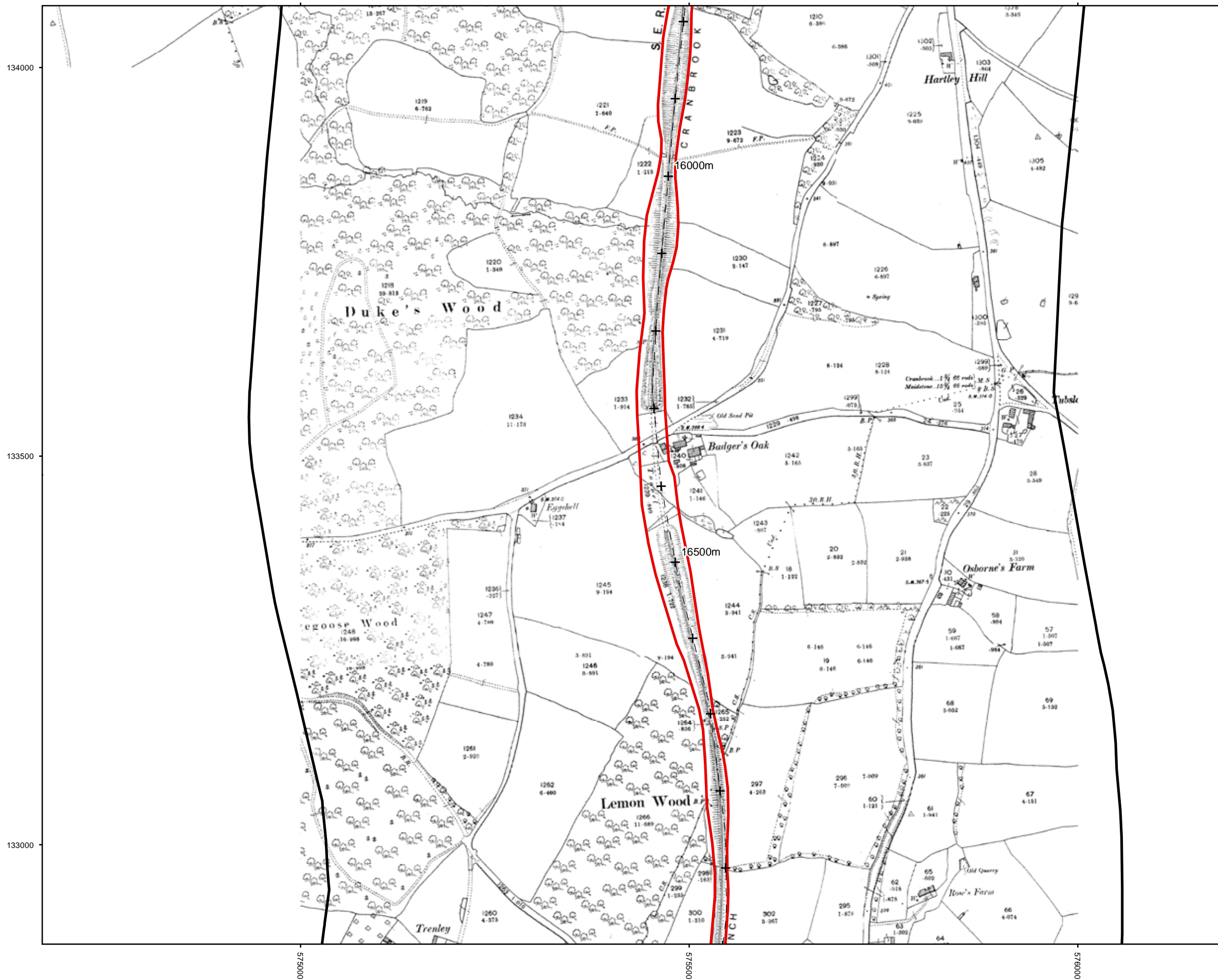
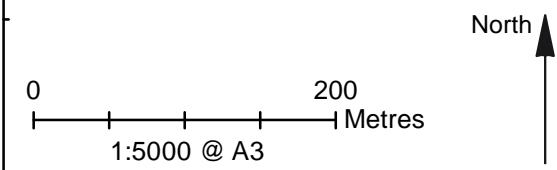


Figure 98:
 Ordnance Survey Map of 1897 - 99



- Route of Hop Pickers Line
- Study Area
- + - + Chainage

Contains Ordnance Survey data
 © Crown Copyright and database right [2015]

