

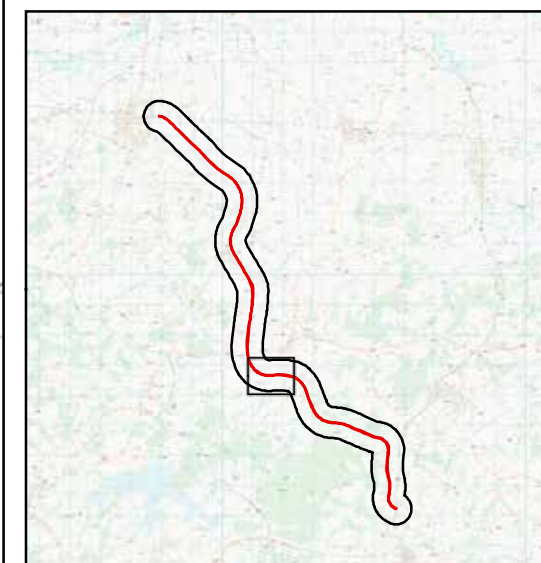
Figure 74:
Ordnance Survey Map of 1907 - 10

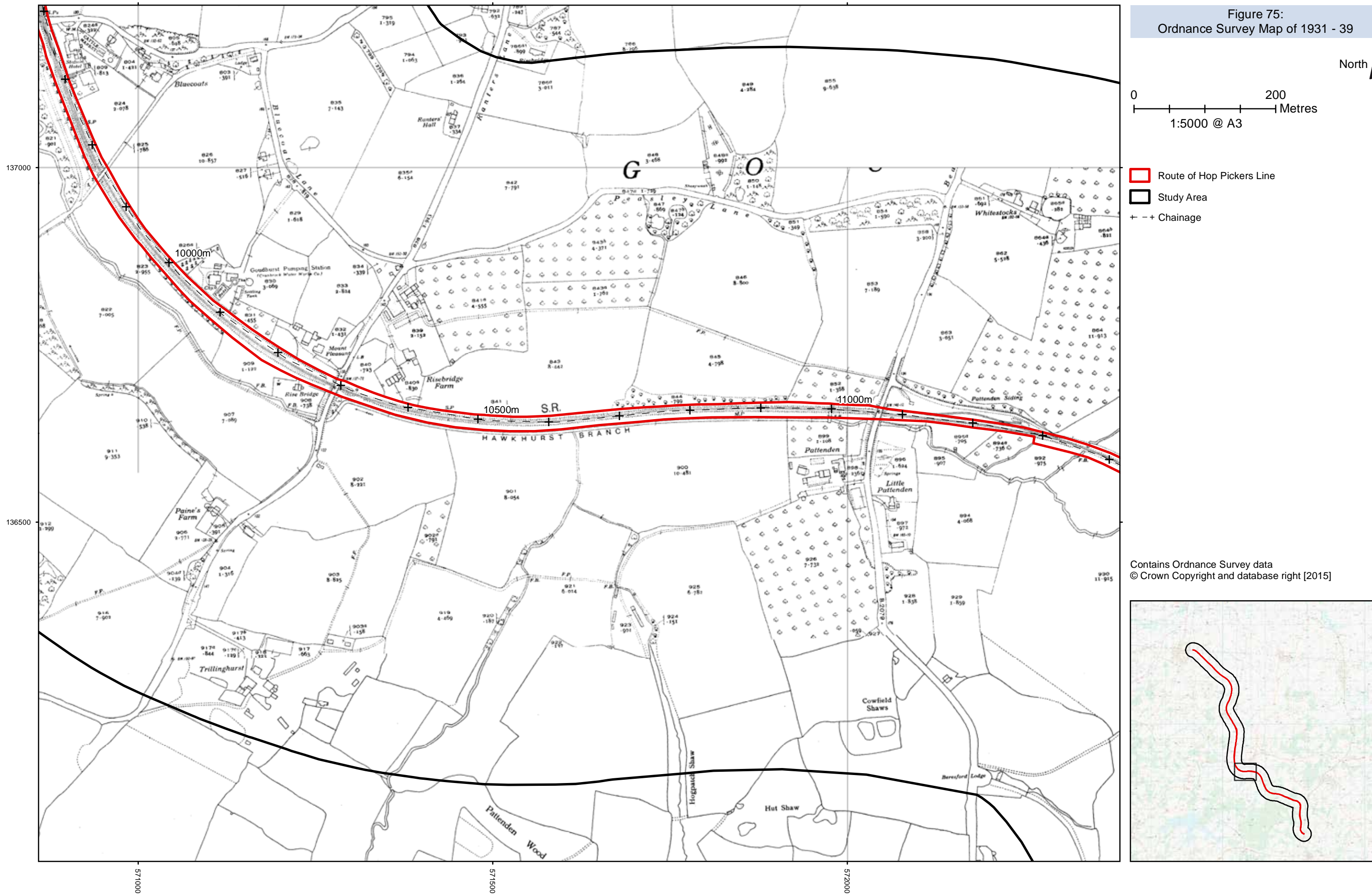
0 200 Metres
1:5000 @ A3

North ↑

- ▬ Route of Hop Pickers Line
- Study Area
- + + + Chainage

Contains Ordnance Survey data
© Crown Copyright and database right [2015]





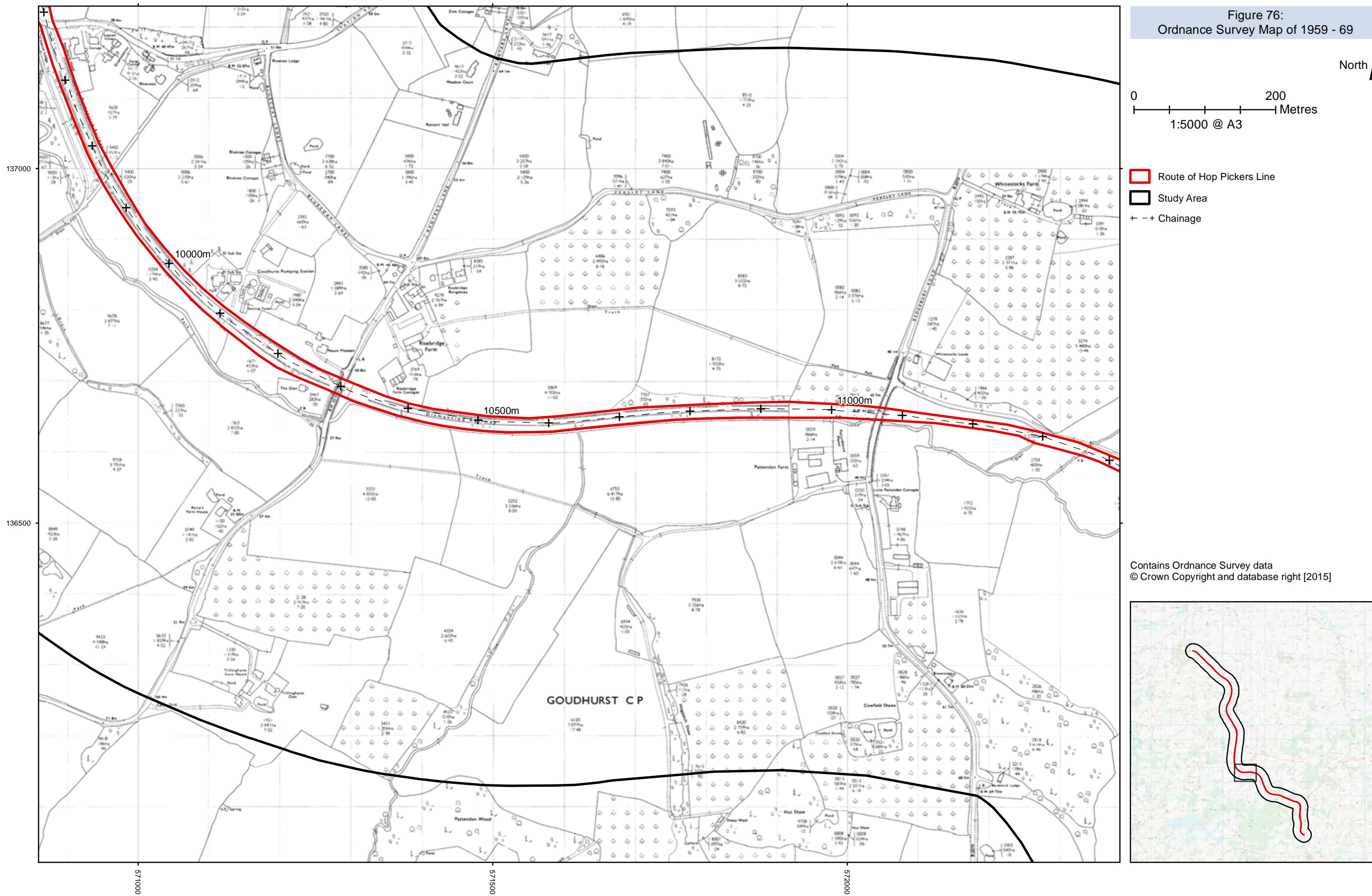
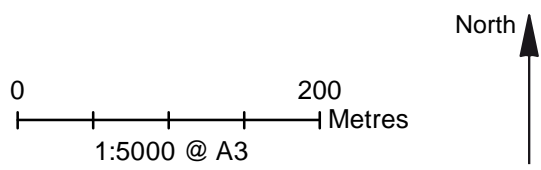


Figure 76:
Ordnance Survey Map of 1959 - 69



- ▬ Route of Hop Pickers Line
- Study Area
- + + Chainage

Contains Ordnance Survey data
© Crown Copyright and database right [2015]

