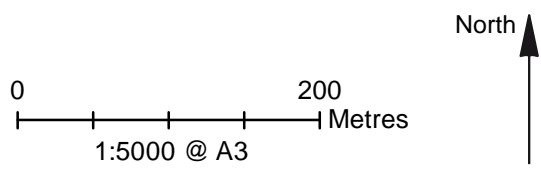
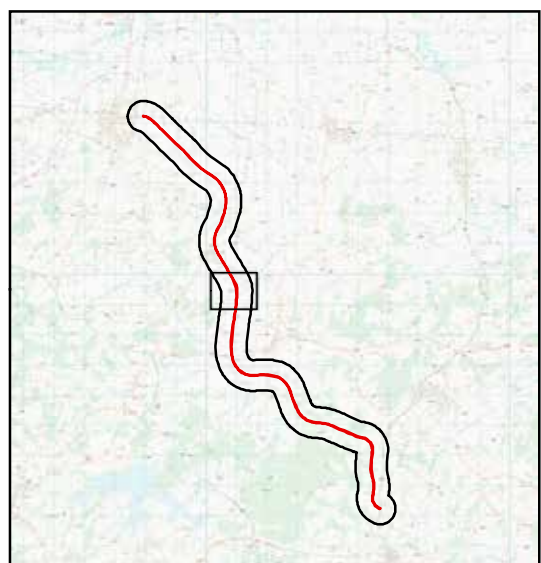


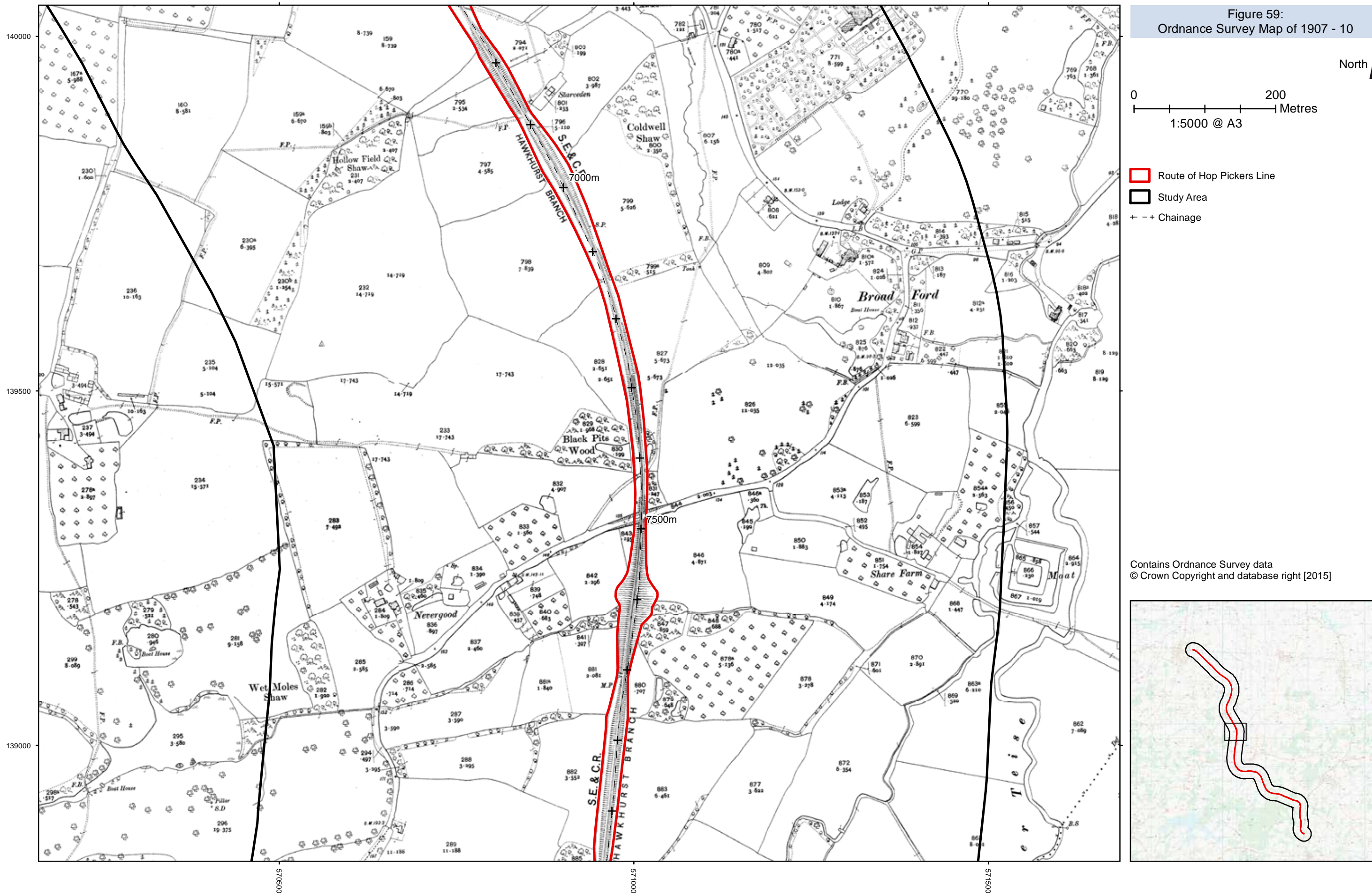
Figure 58:
Ordnance Survey Map of 1897 - 99

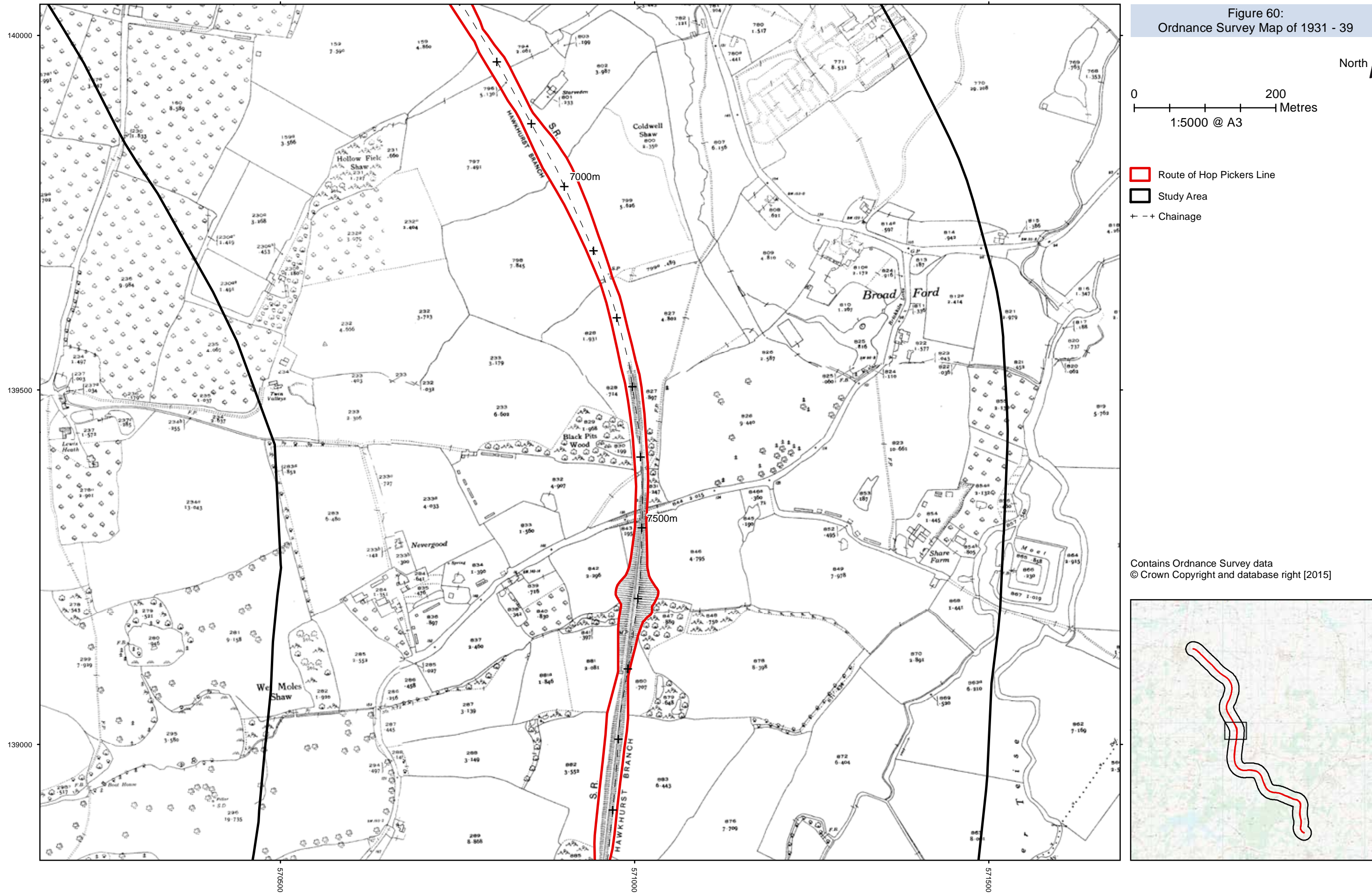


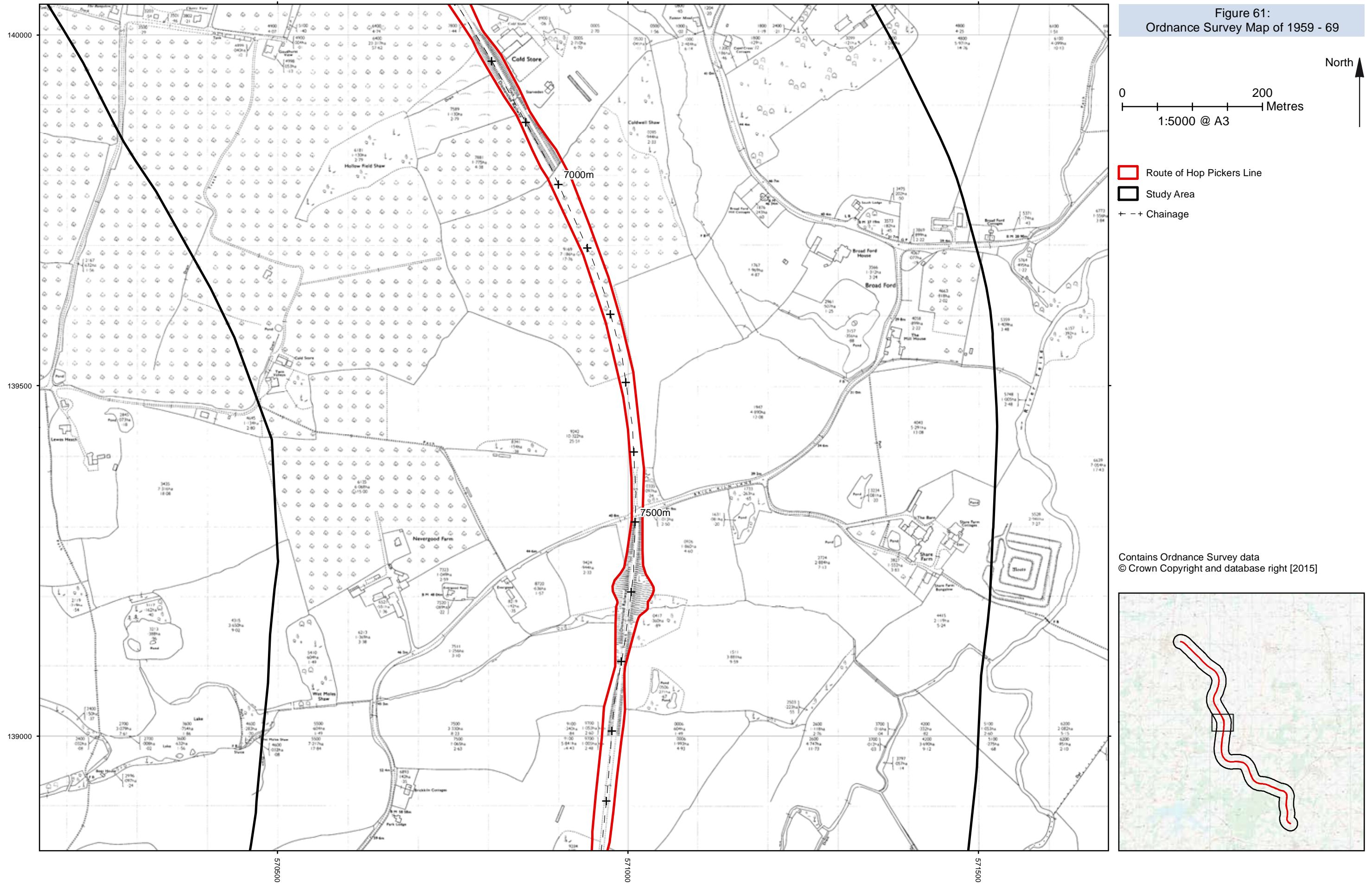
- Route of Hop Pickers Line
- Study Area
- + - + Chainage

Contains Ordnance Survey data
© Crown Copyright and database right [2015]









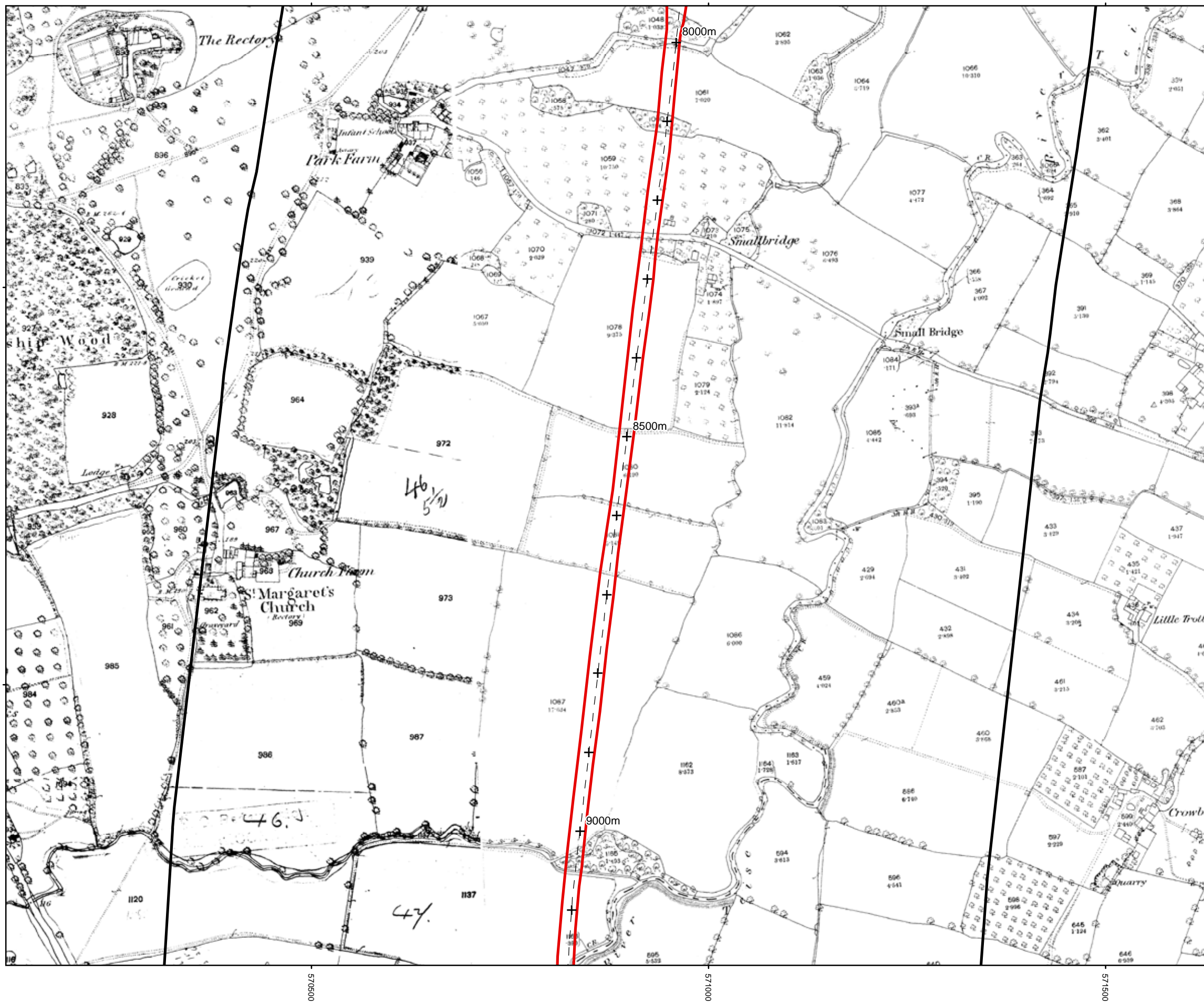


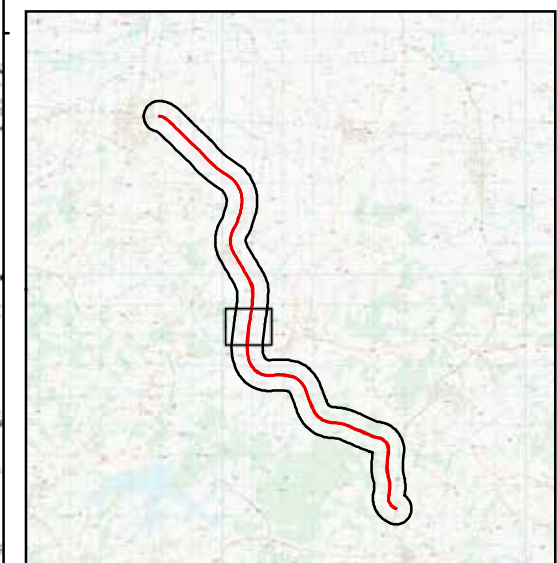
Figure 62:
Ordnance Survey Map of 1867 - 95



0 200
Metres
1:5000 @ A3

- Route of Hop Pickers Line
- Study Area
- Chainage

Contains Ordnance Survey data
© Crown Copyright and database right [2015]



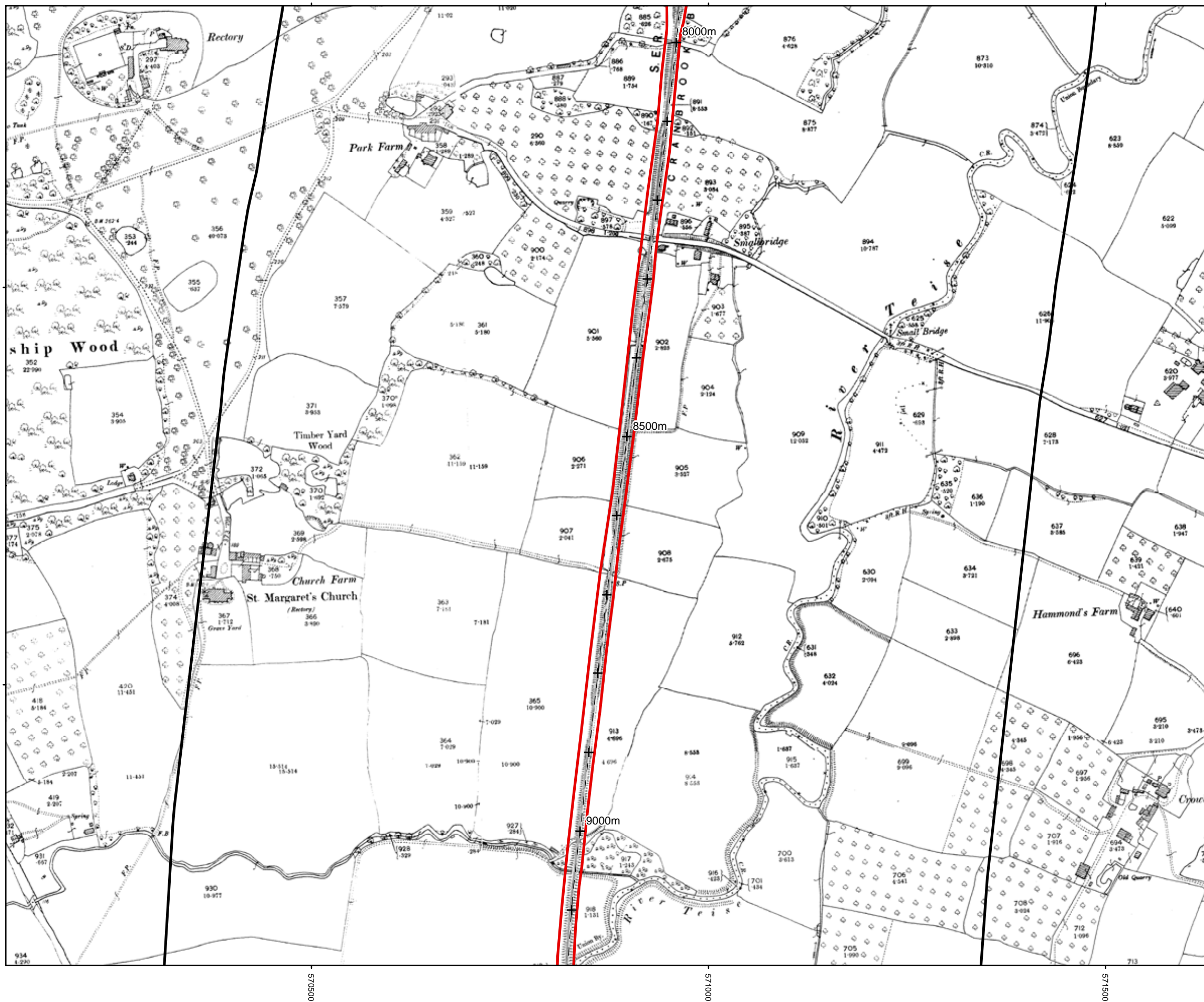
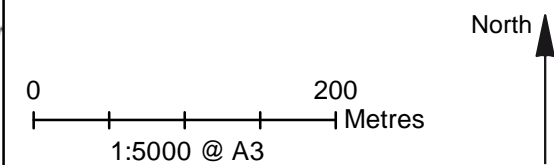
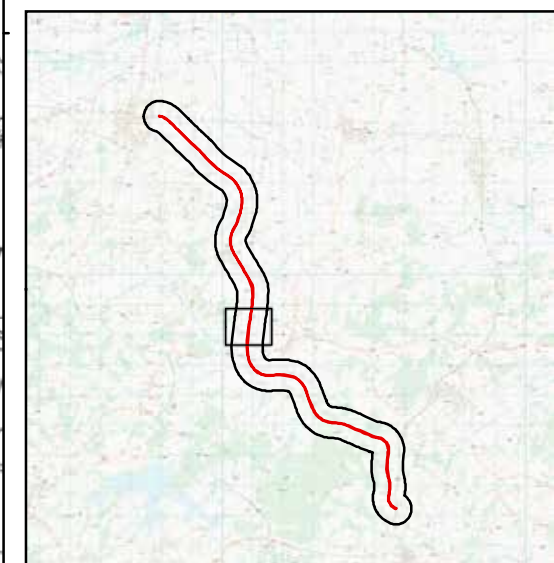


Figure 63:
Ordnance Survey Map of 1897 - 99



- Route of Hop Pickers Line
- Study Area
- + + Chainage

Contains Ordnance Survey data
© Crown Copyright and database right [2015]



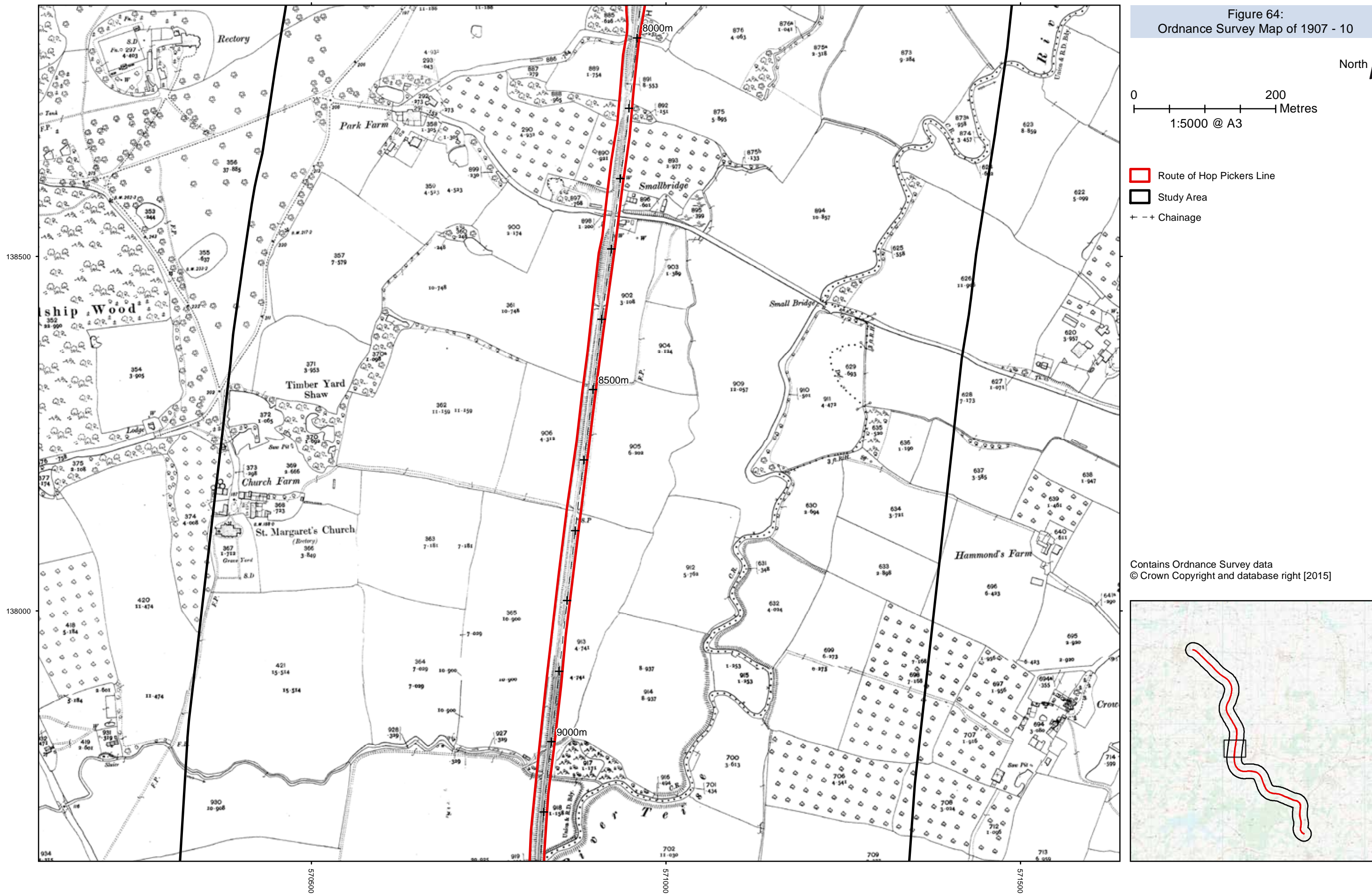
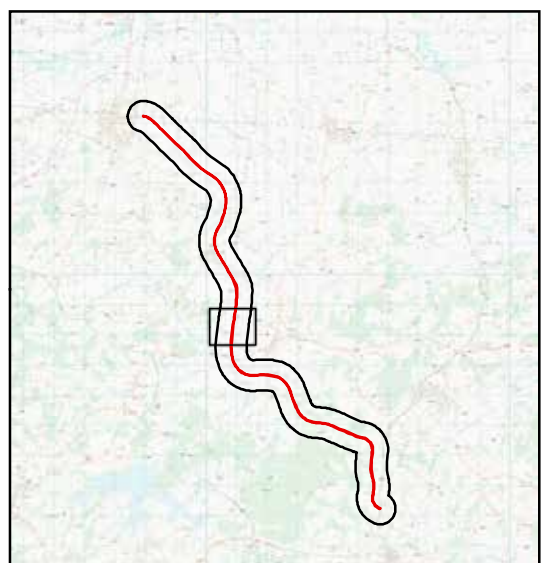


Figure 64:
Ordnance Survey Map of 1907 - 10

0 200
Metres
1:5000 @ A3

- Route of Hop Pickers Line
- Study Area
- - - Chainage

Contains Ordnance Survey data
© Crown Copyright and database right [2015]



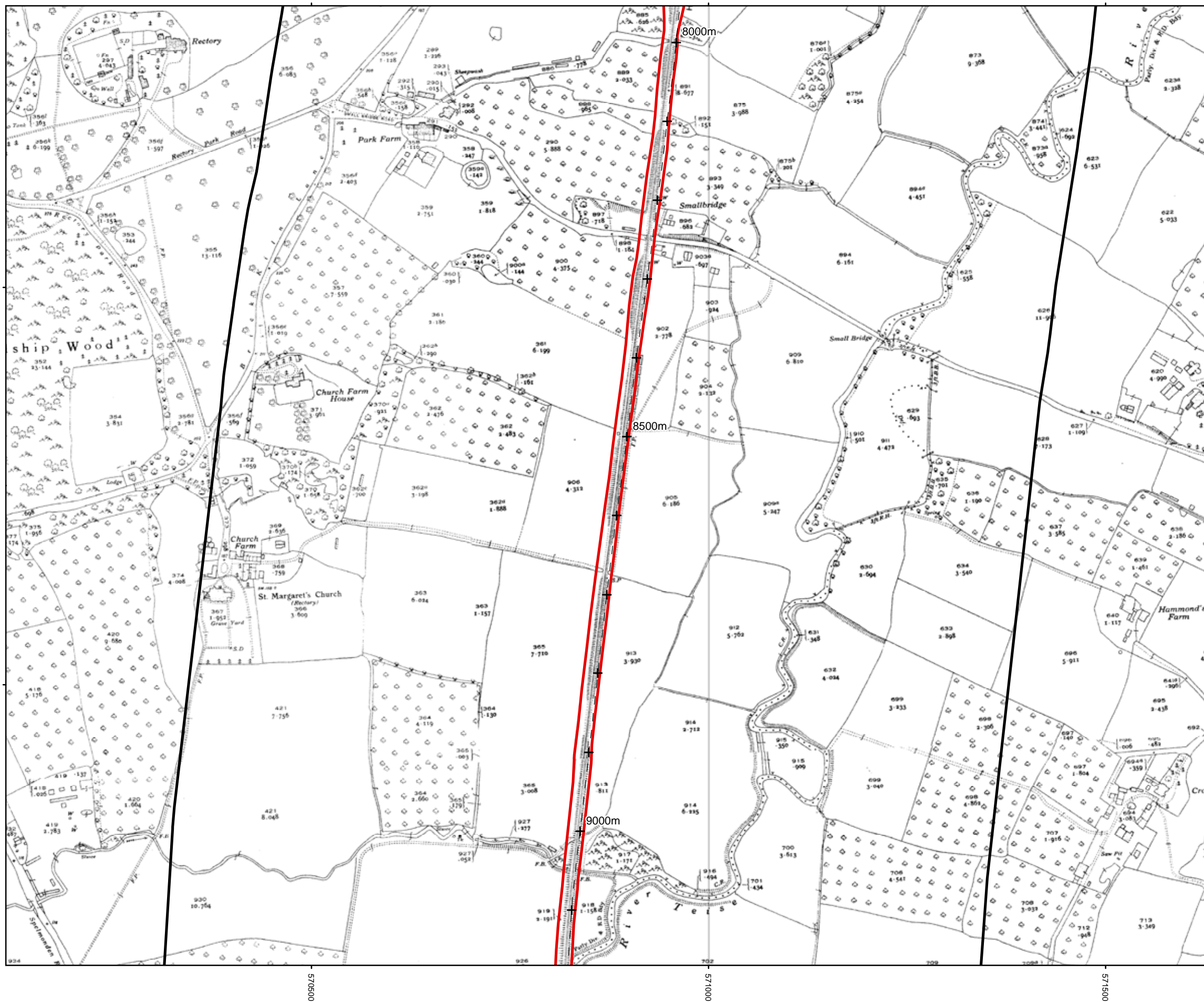


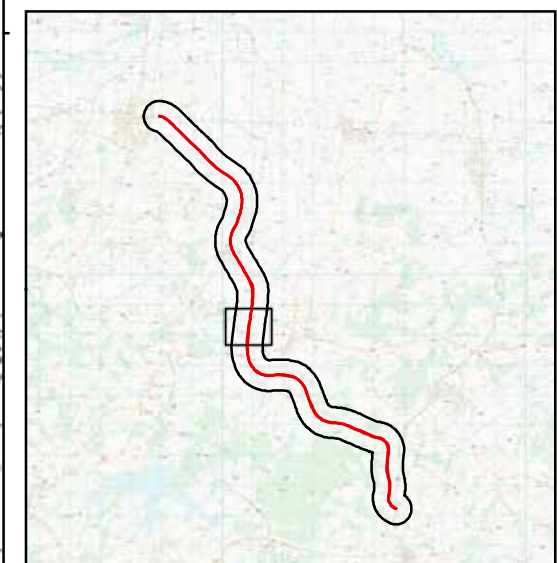
Figure 65:
Ordnance Survey Map of 1931 - 39



0 200 Metres
1:5000 @ A3

- Route of Hop Pickers Line
- Study Area
- Chainage

Contains Ordnance Survey data
© Crown Copyright and database right [2015]



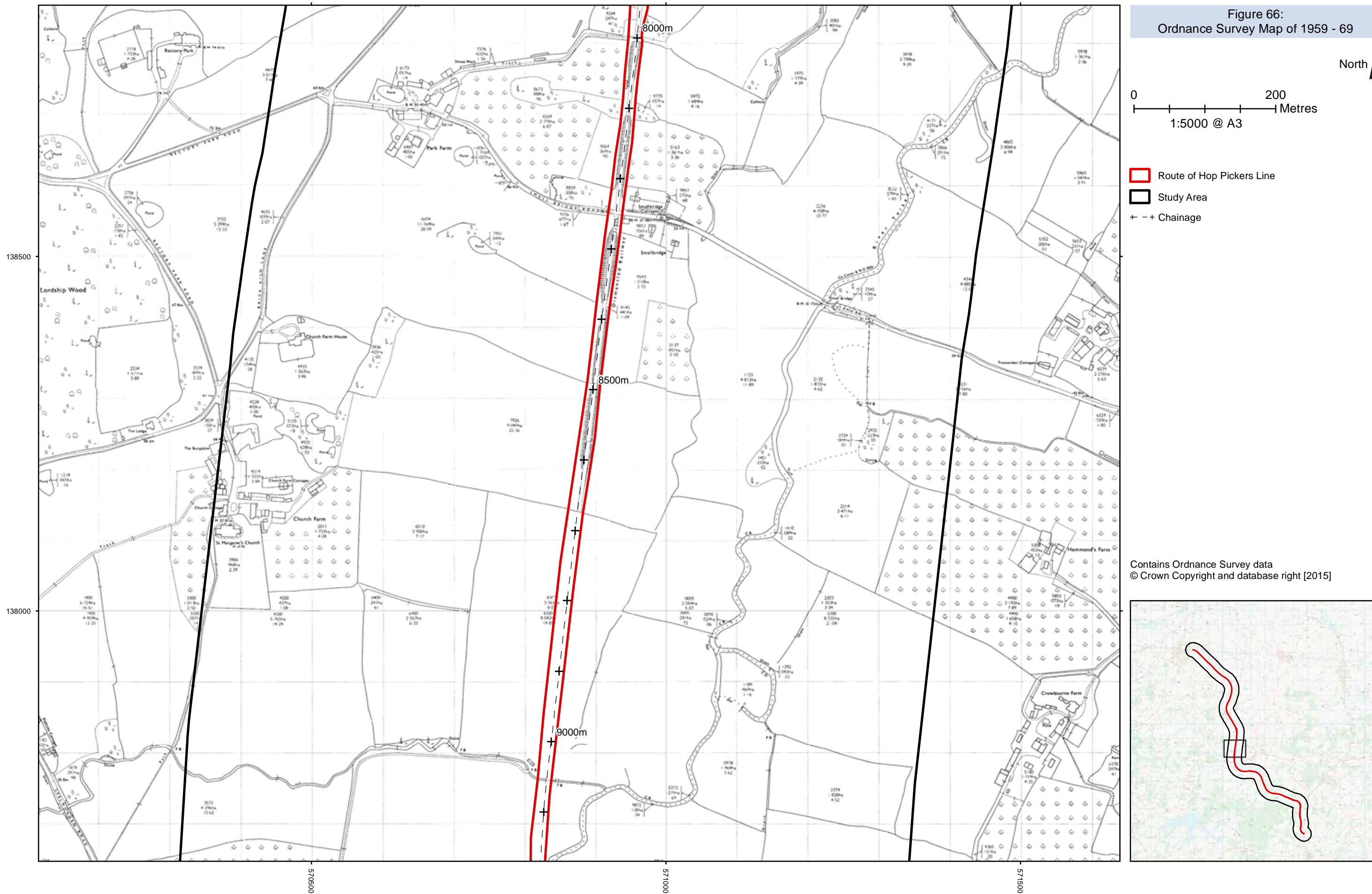
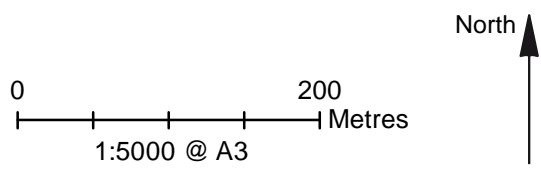
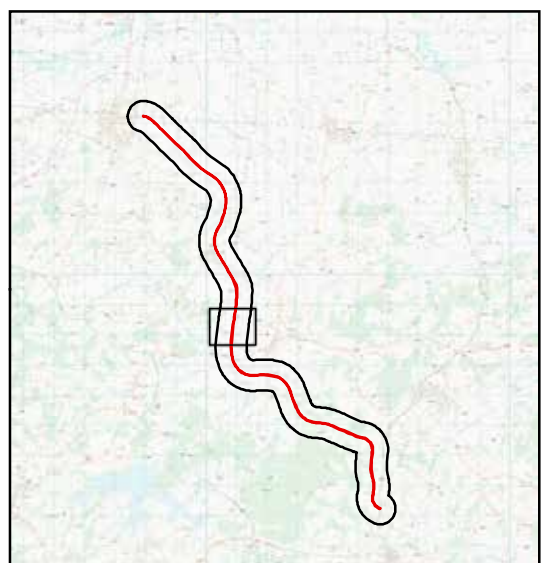


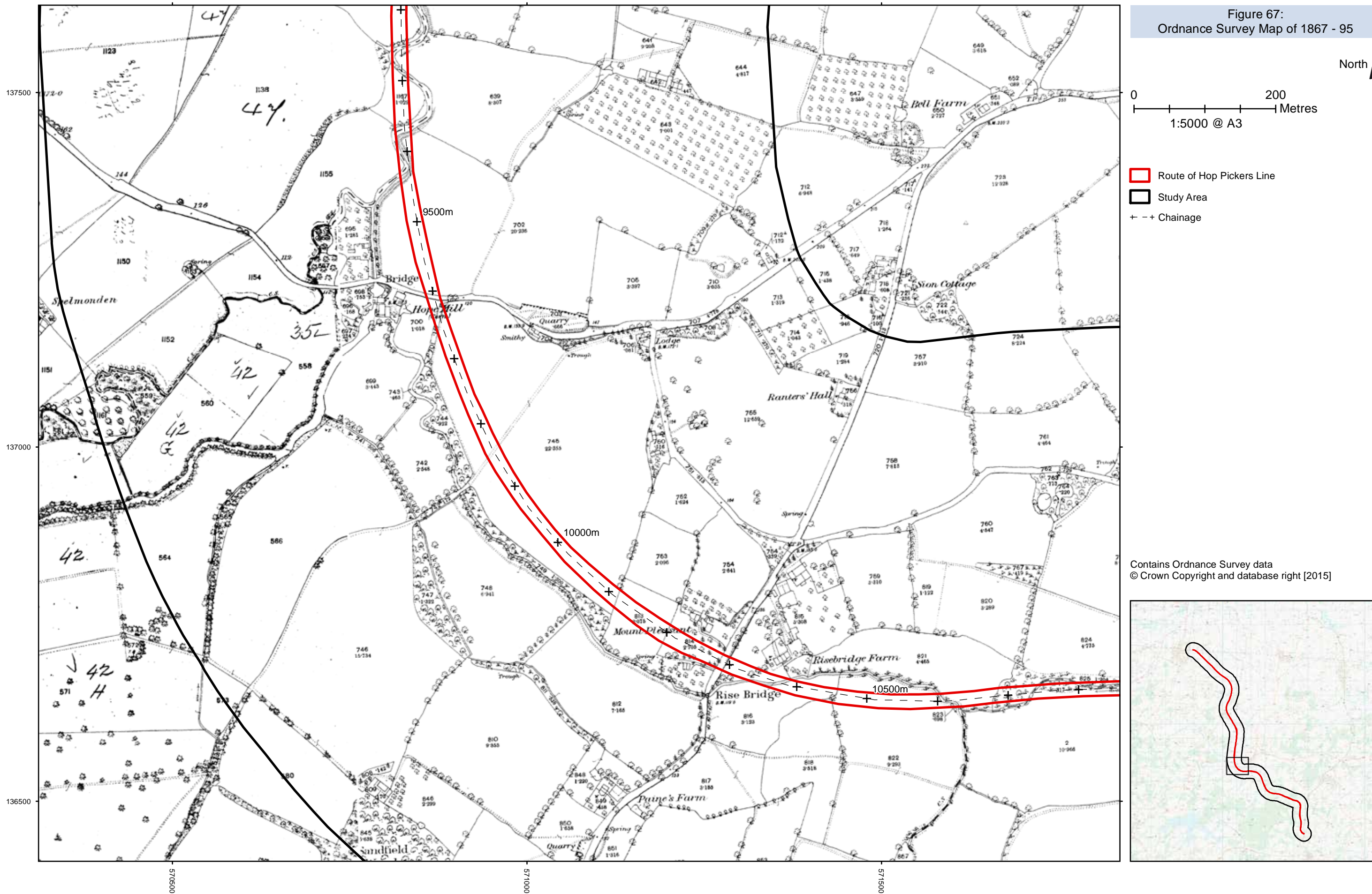
Figure 66:
Ordnance Survey Map of 1959 - 69

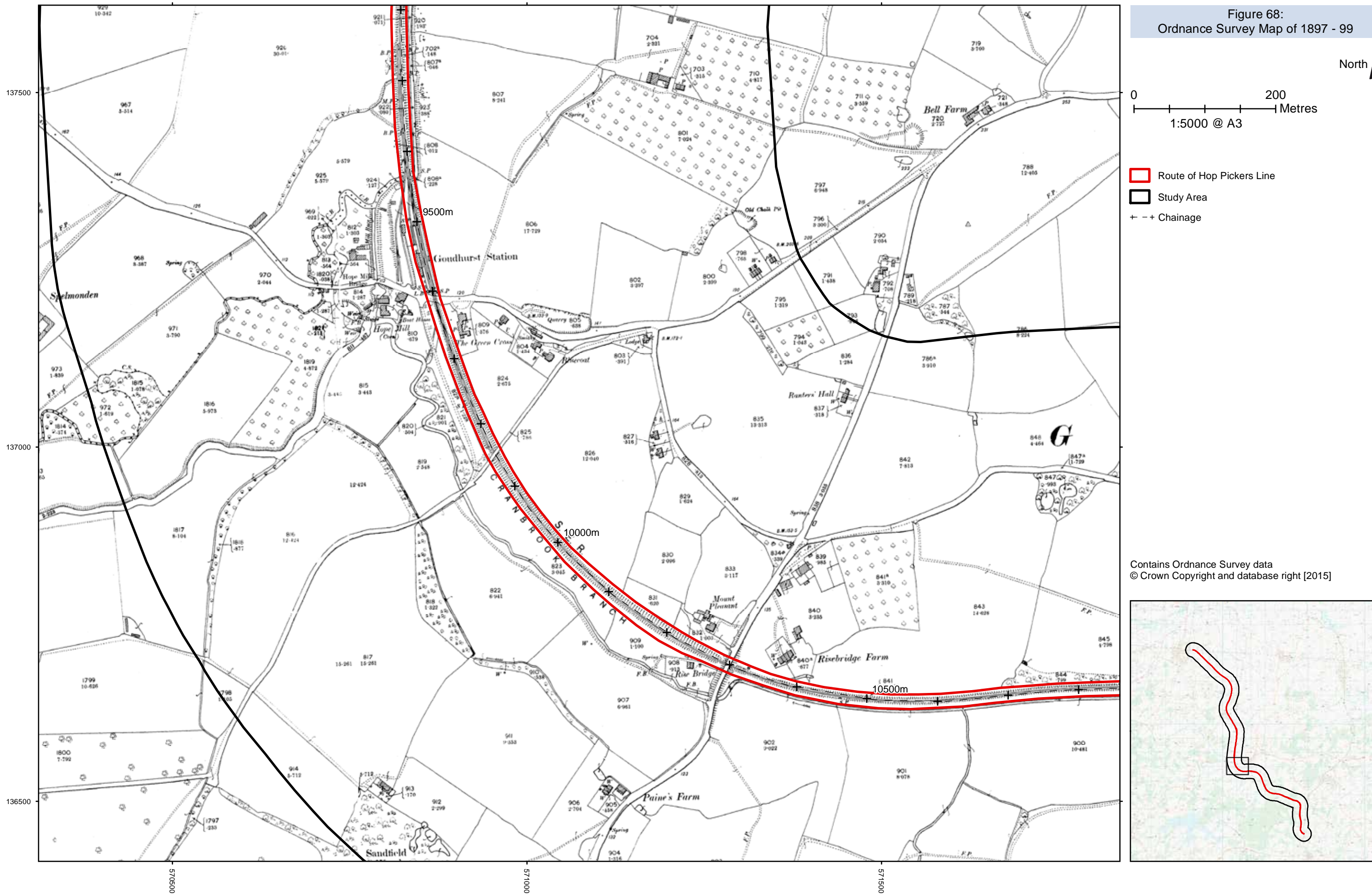


- Route of Hop Pickers Line
- Study Area
- + - + Chainage

Contains Ordnance Survey data
© Crown Copyright and database right [2015]







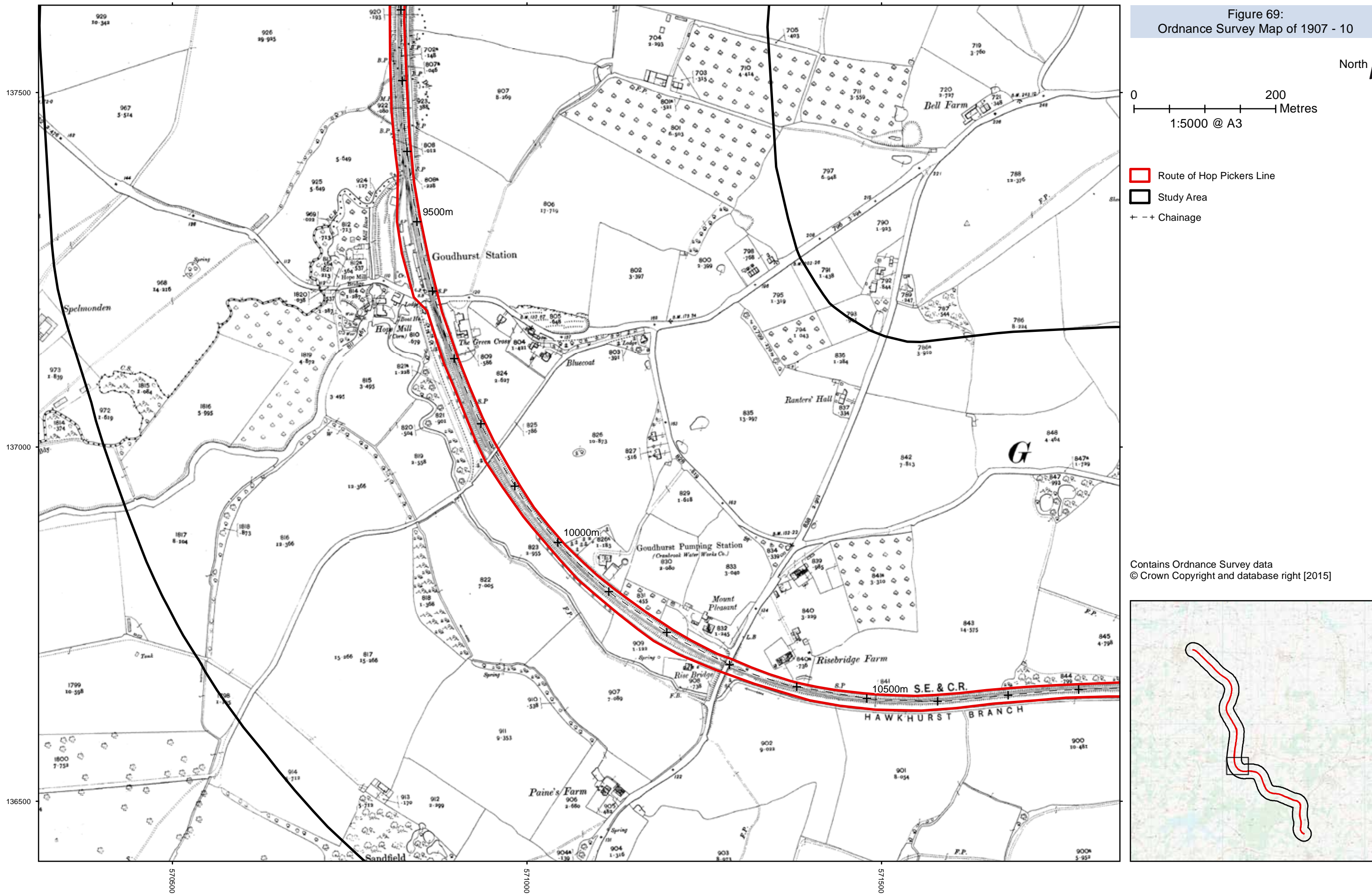


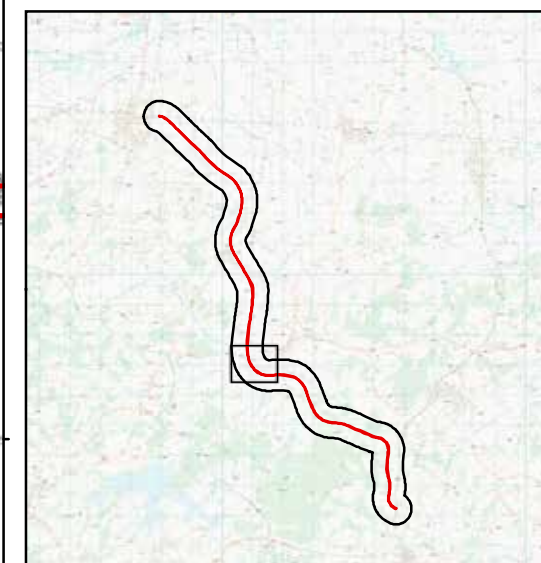
Figure 69:
Ordnance Survey Map of 1907 - 10

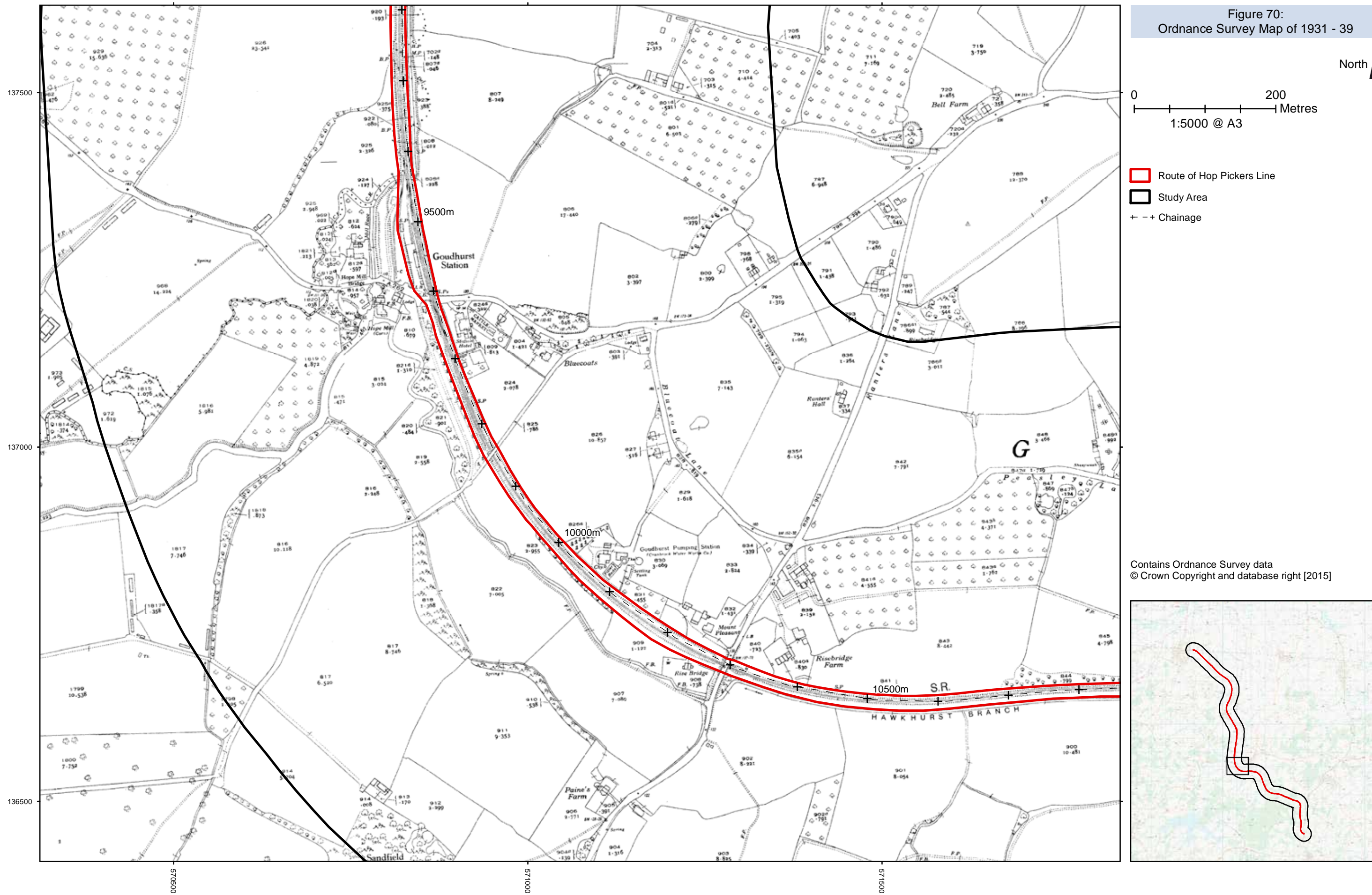
0 200 Metres
1:5000 @ A3

North ↑

- Route of Hop Pickers Line
- Study Area
- + + Chainage

Contains Ordnance Survey data
© Crown Copyright and database right [2015]





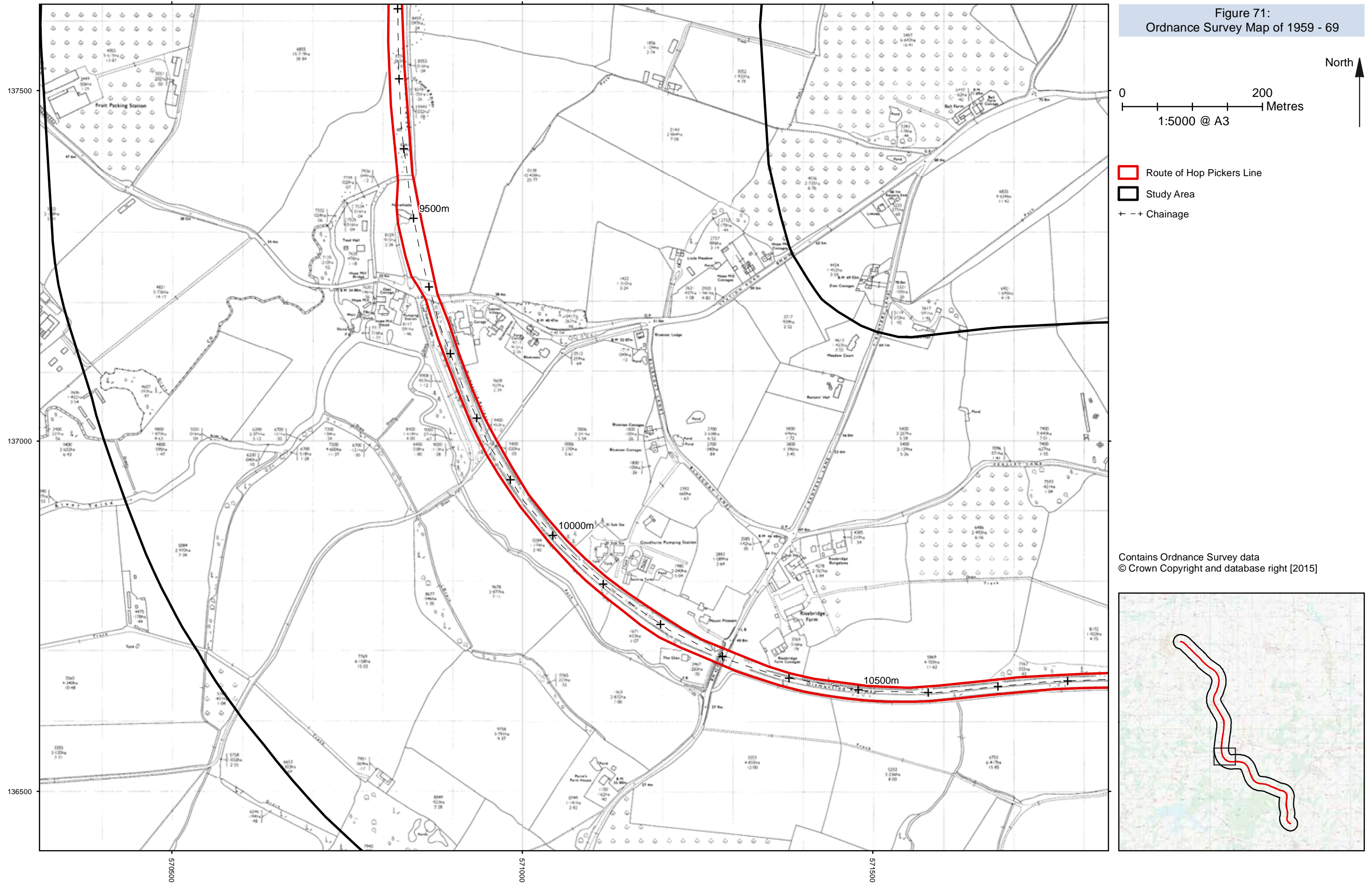


Figure 71:
Ordnance Survey Map of 1959 - 69

0 200 Metres
1:5000 @ A3

North ↑

- Route of Hop Pickers Line
- Study Area
- Chainage

Contains Ordnance Survey data
© Crown Copyright and database right [2015]

