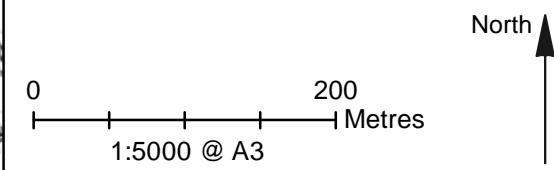
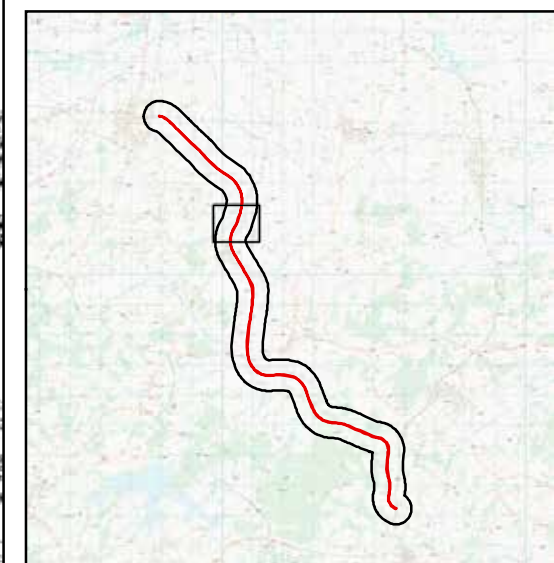


Figure 47:  
Ordnance Survey Map of 1867 - 95



- Route of Hop Pickers Line
- Study Area
- Chainage

Contains Ordnance Survey data  
© Crown Copyright and database right [2015]



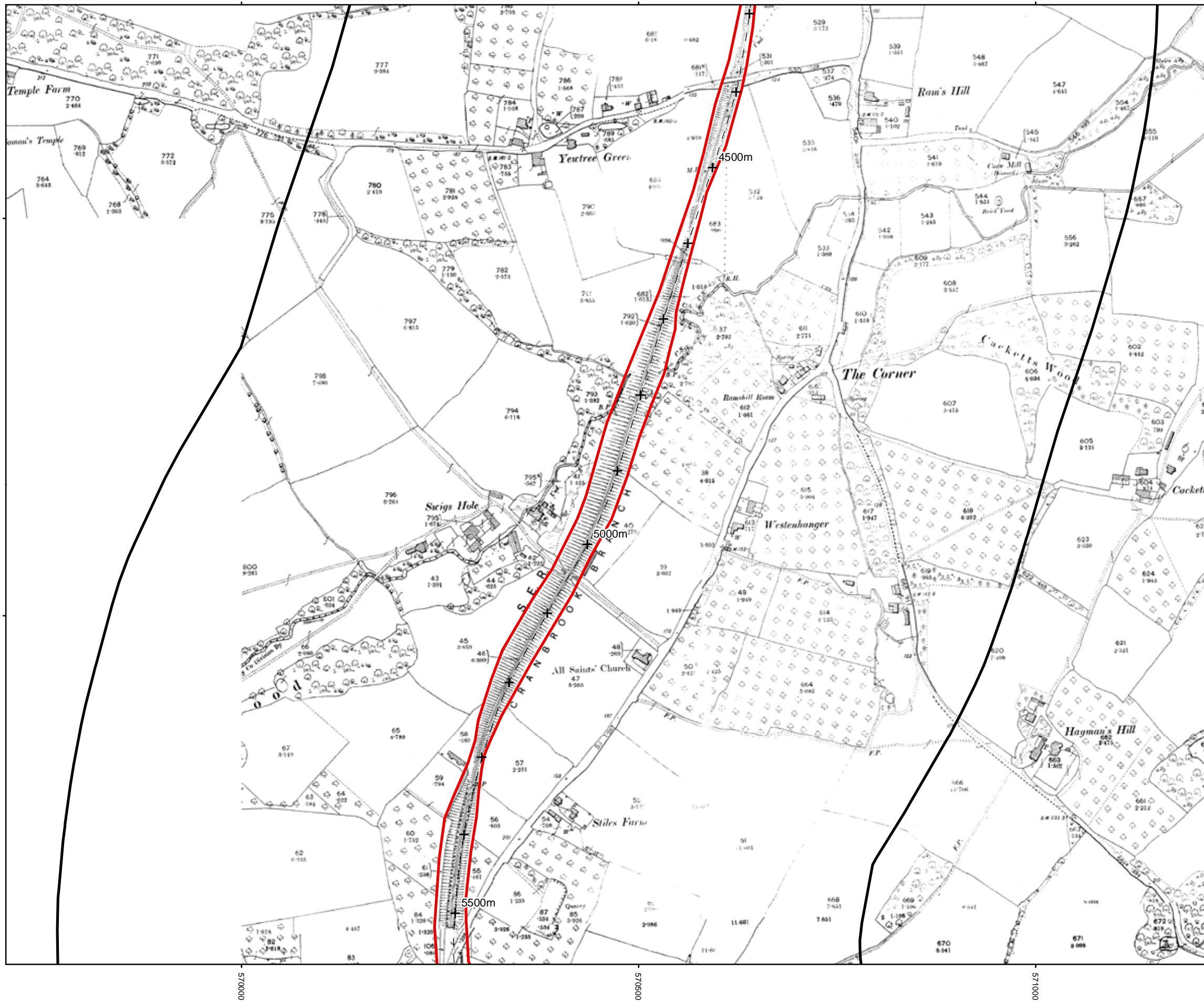


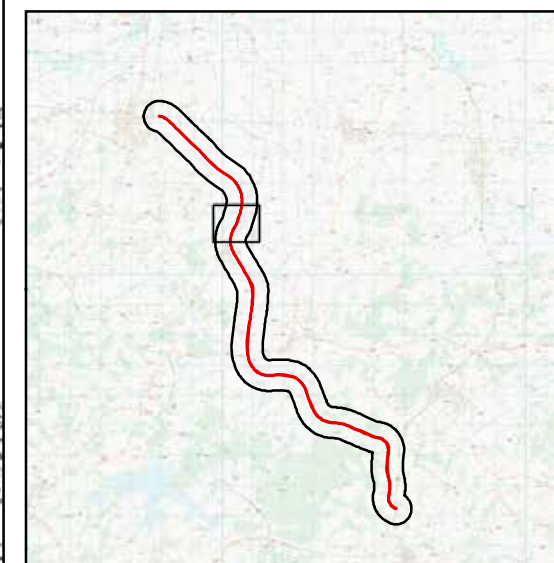
Figure 48:  
Ordnance Survey Map of 1897 - 99



0 200  
Metres  
1:5000 @ A3

- Route of Hop Pickers Line
- Study Area
- Chainage

Contains Ordnance Survey data  
© Crown Copyright and database right [2015]



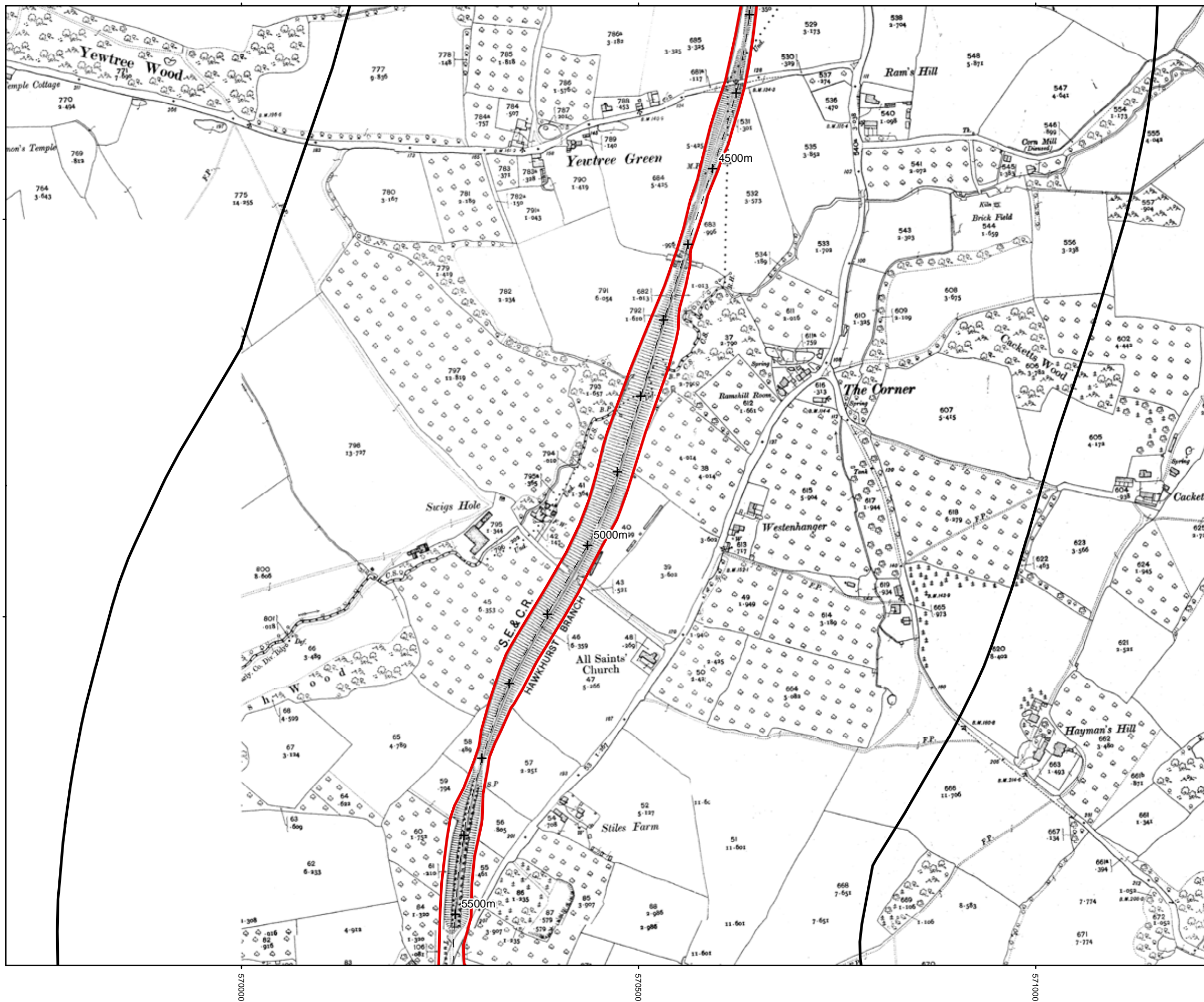


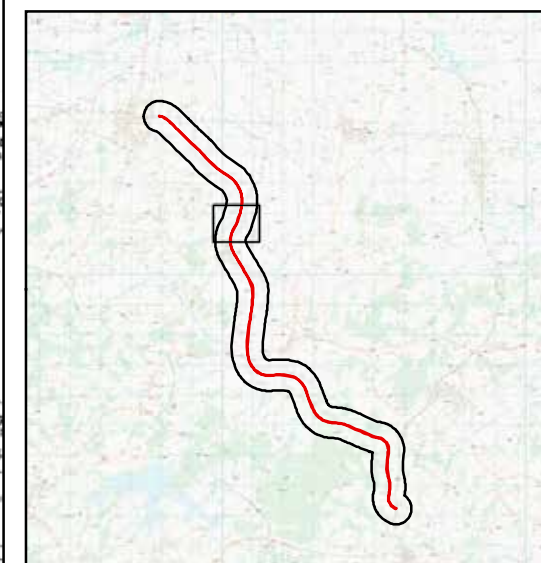
Figure 49:  
Ordnance Survey Map of 1907 - 10

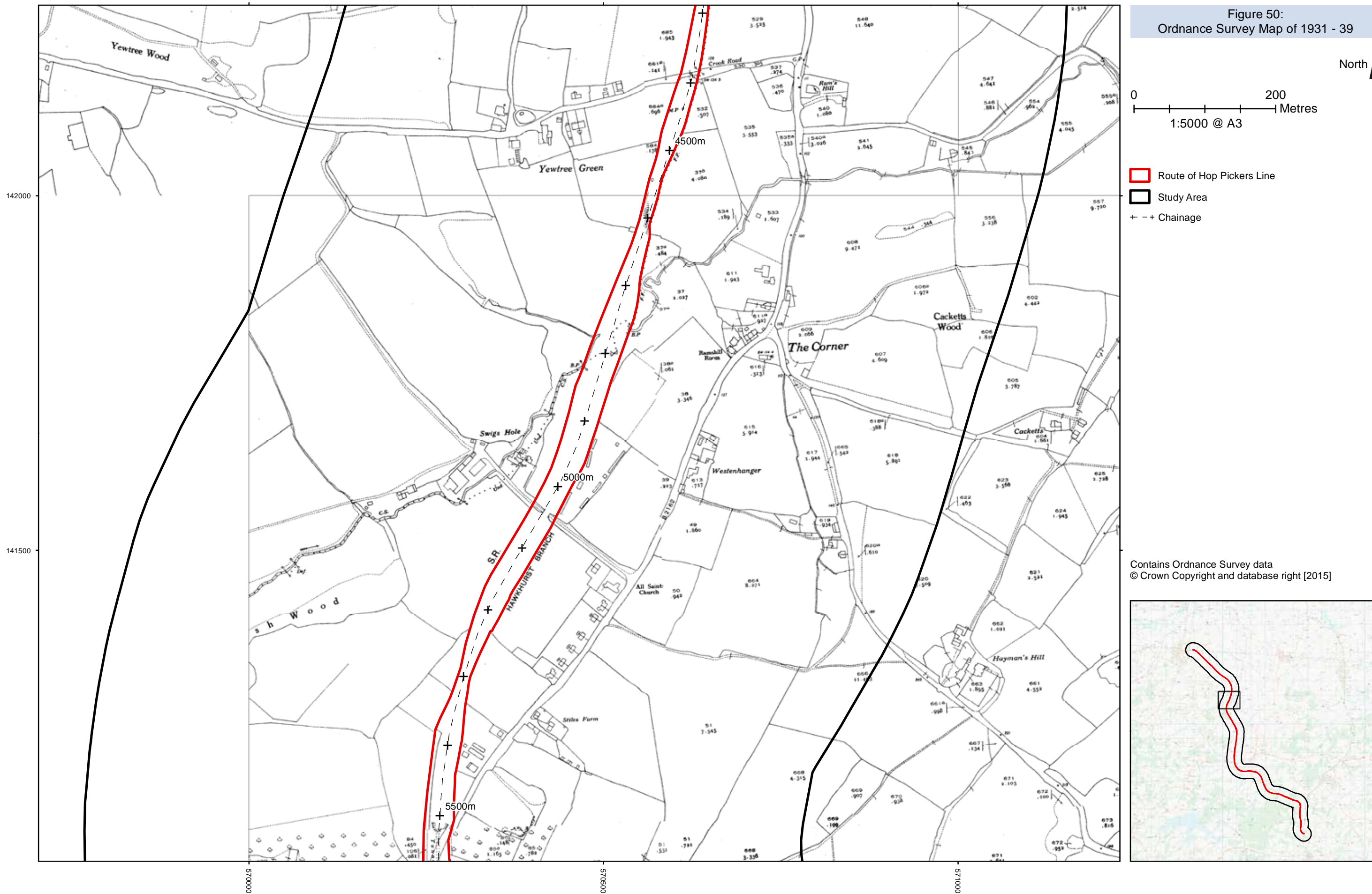


0 200 Metres  
1:5000 @ A3

- Route of Hop Pickers Line
- Study Area
- + + Chainage

Contains Ordnance Survey data  
© Crown Copyright and database right [2015]





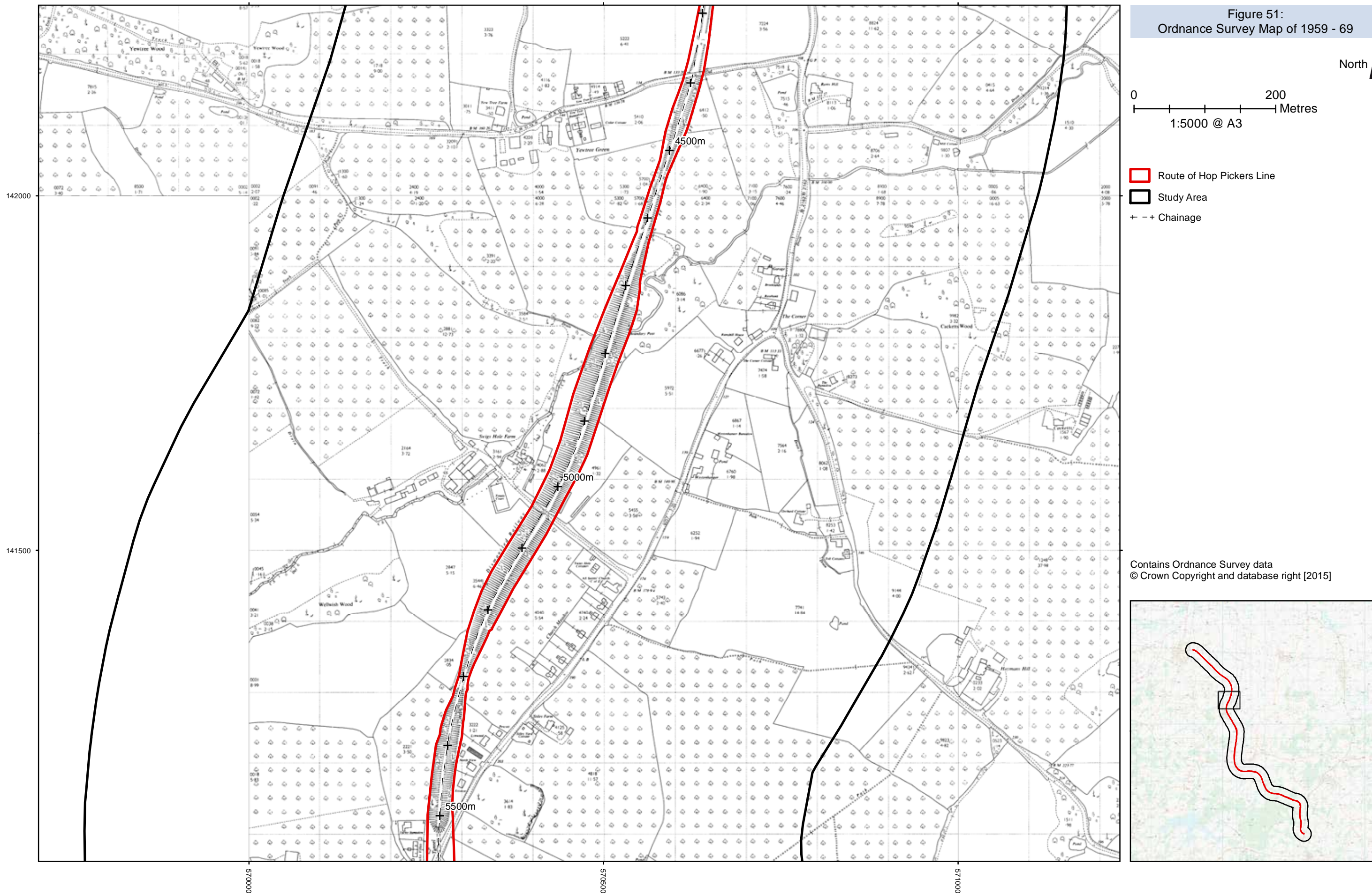


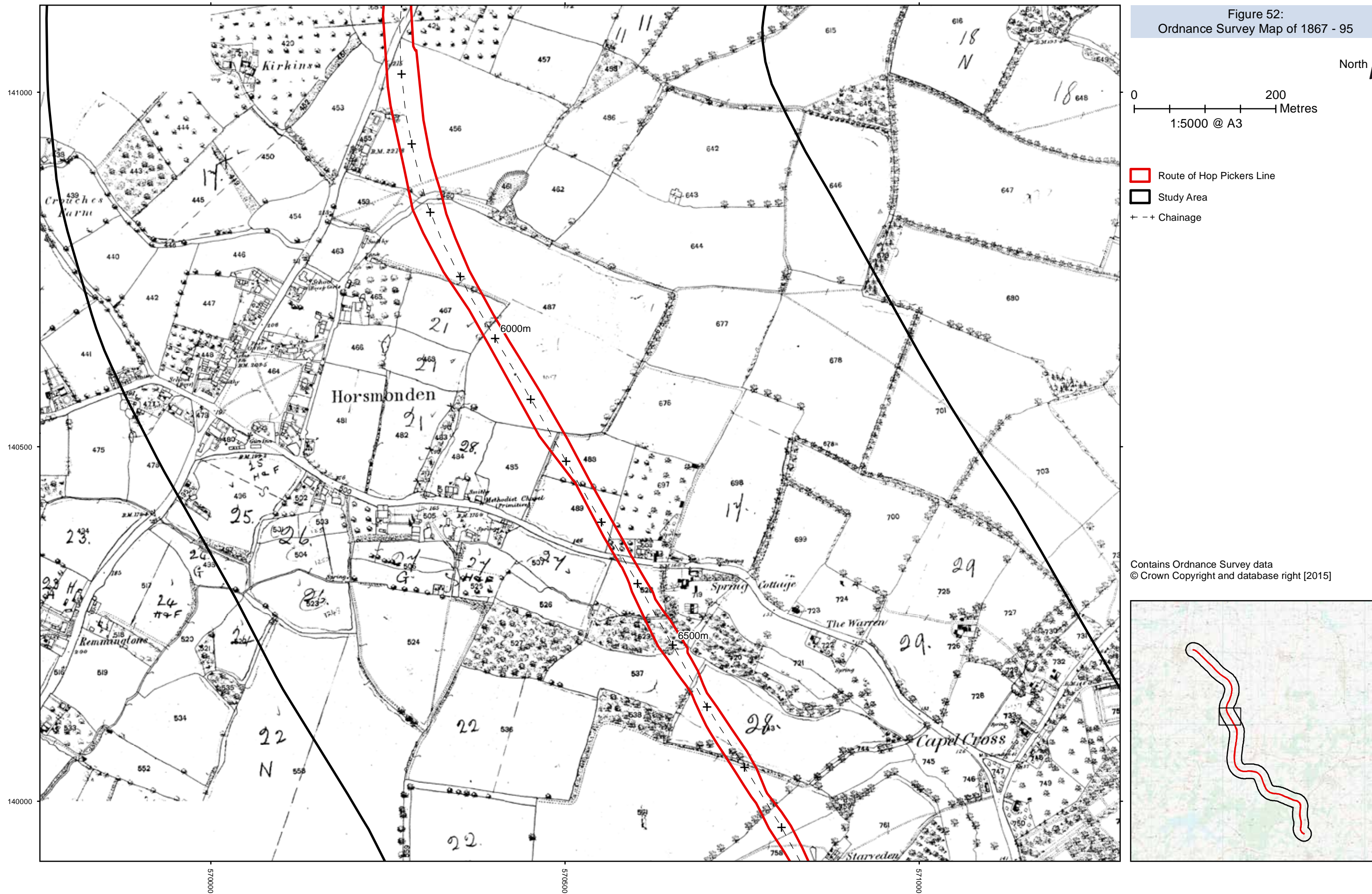
Figure 51:  
Ordnance Survey Map of 1959 - 69

0 200 Metres  
1:5000 @ A3

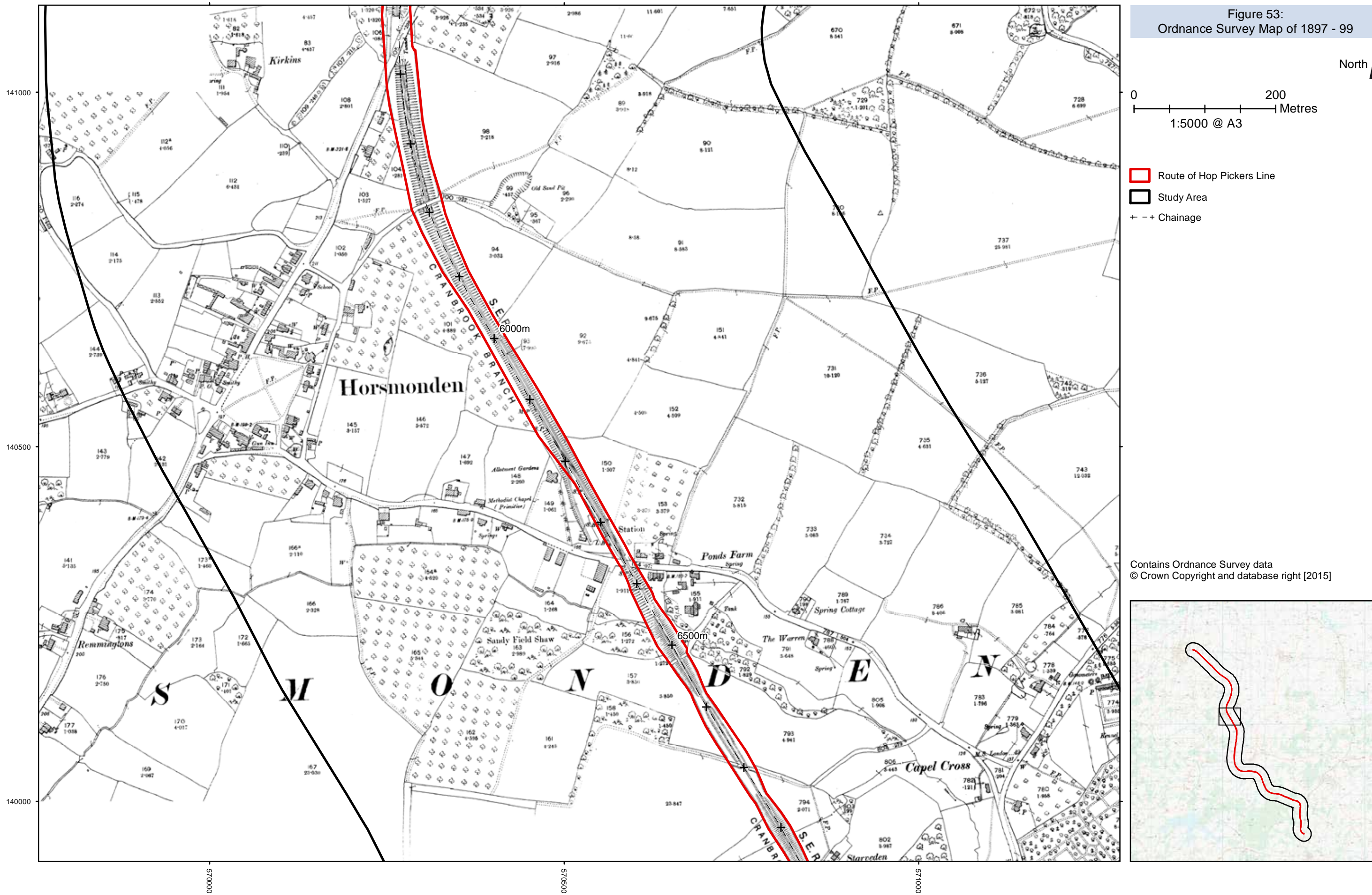
- Route of Hop Pickers Line
- Study Area
- Chainage

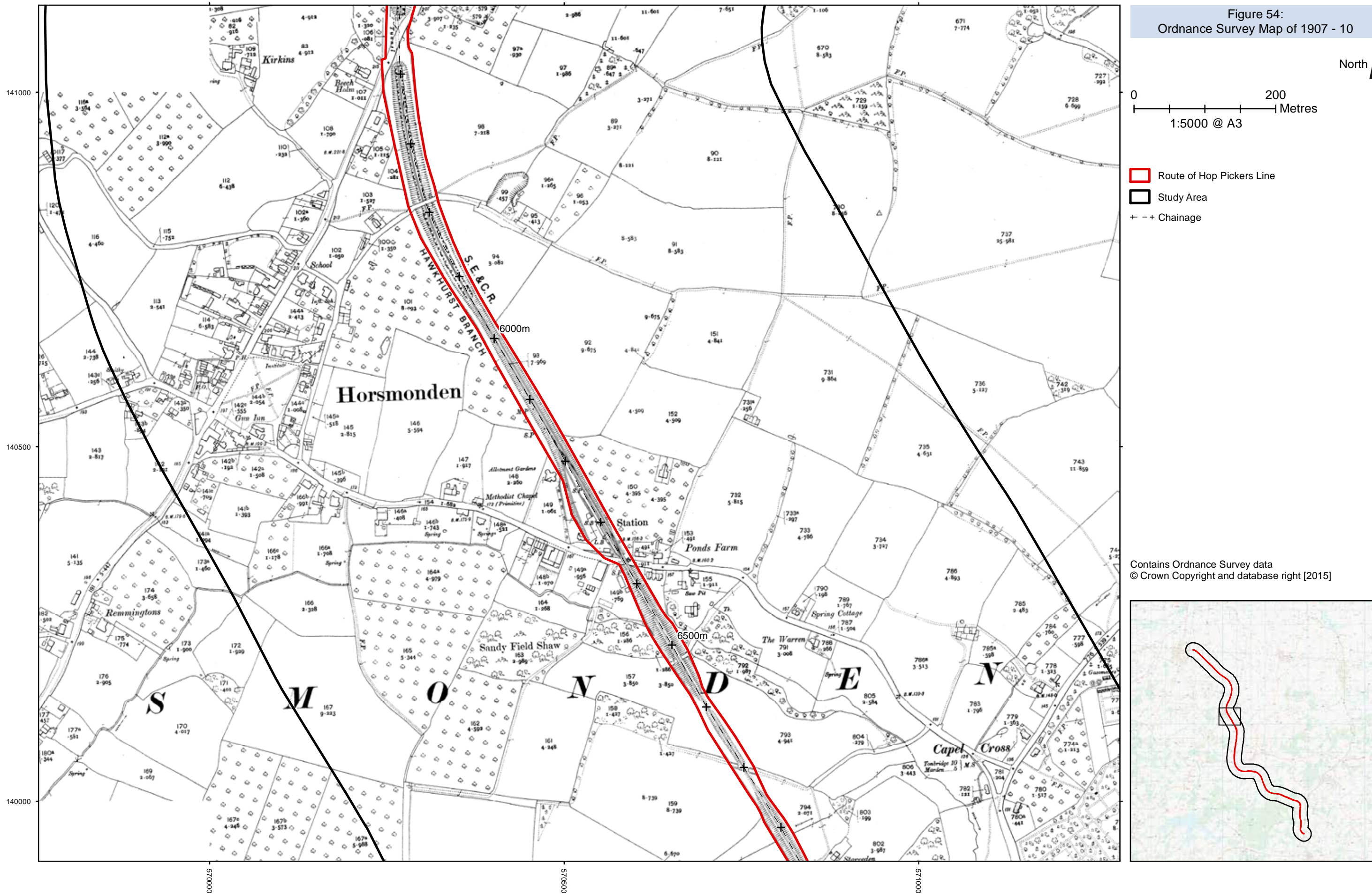
Contains Ordnance Survey data  
© Crown Copyright and database right [2015]

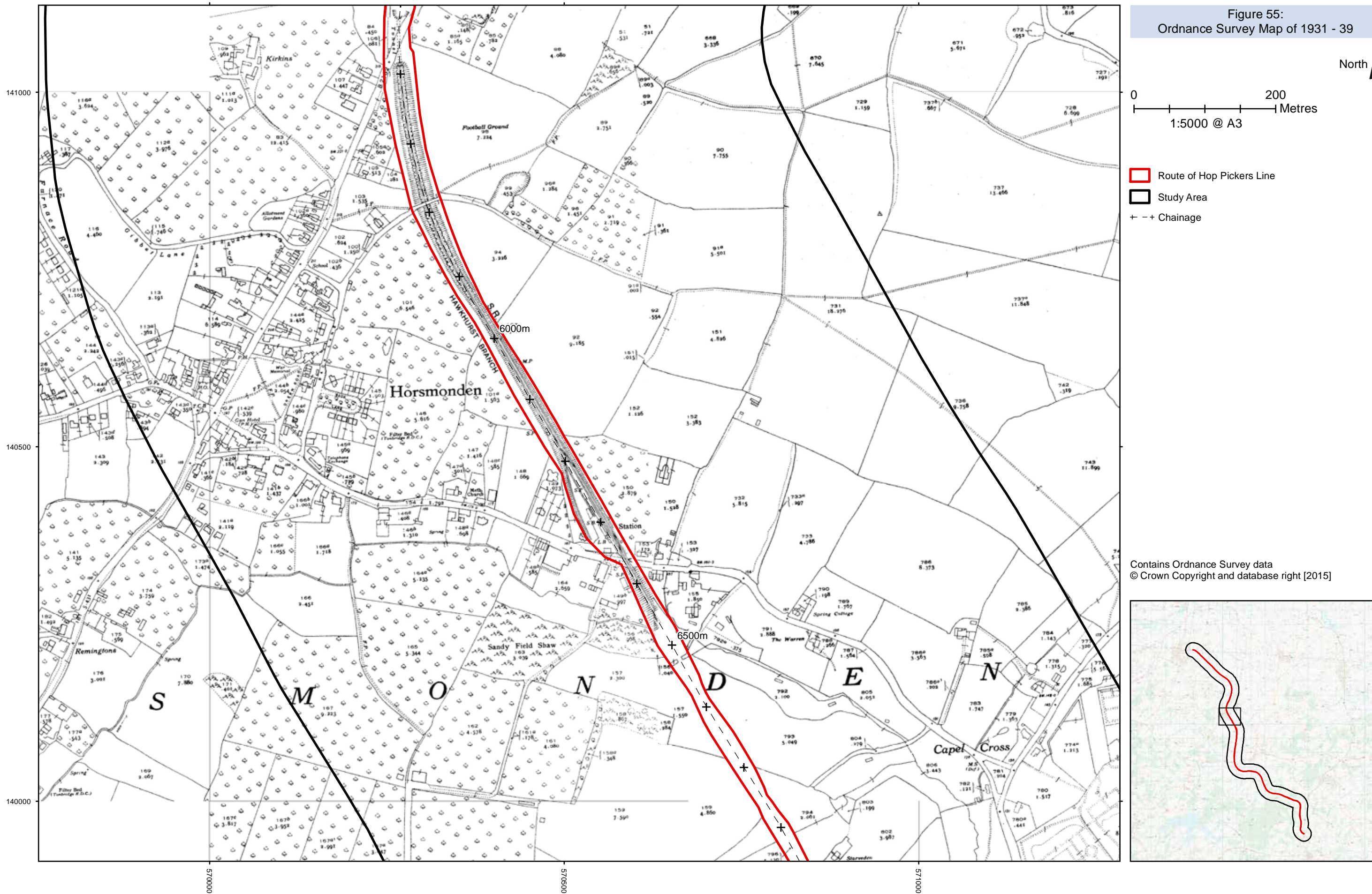












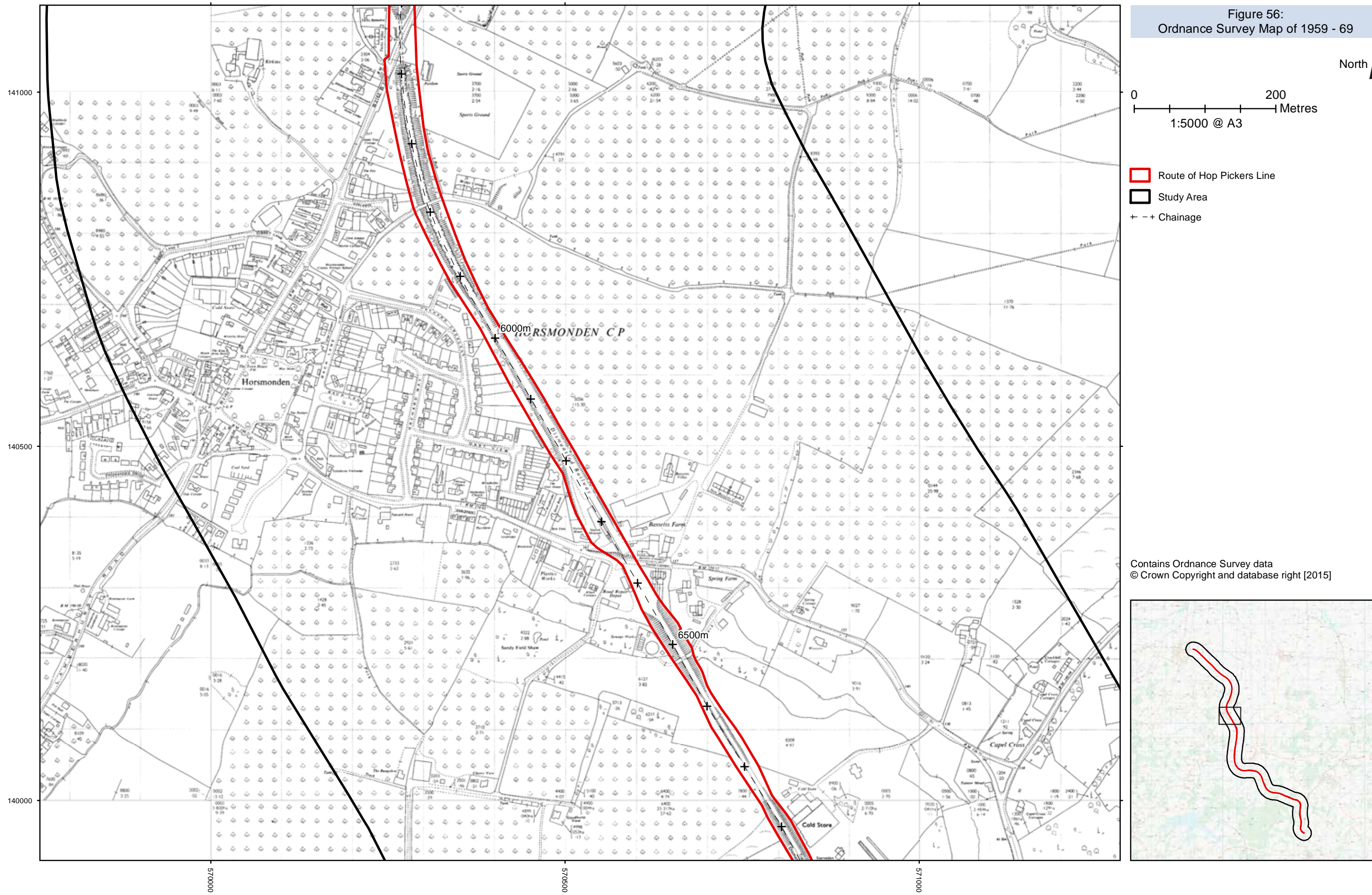


Figure 56:  
Ordnance Survey Map of 1959 - 69

0 200 Metres  
1:5000 @ A3

North ↑

- Route of Hop Pickers Line
- Study Area
- Chainage

Contains Ordnance Survey data  
© Crown Copyright and database right [2015]

