





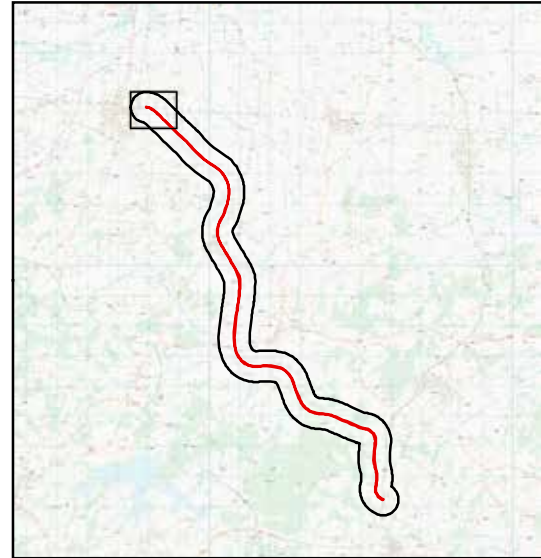
Figure 33:
Ordnance Survey Map of 1897 - 99



0 200
Metres
1:5000 @ A3

- Route of Hop Pickers Line
- Study Area
- Chainage

Contains Ordnance Survey data
© Crown Copyright and database right [2015]



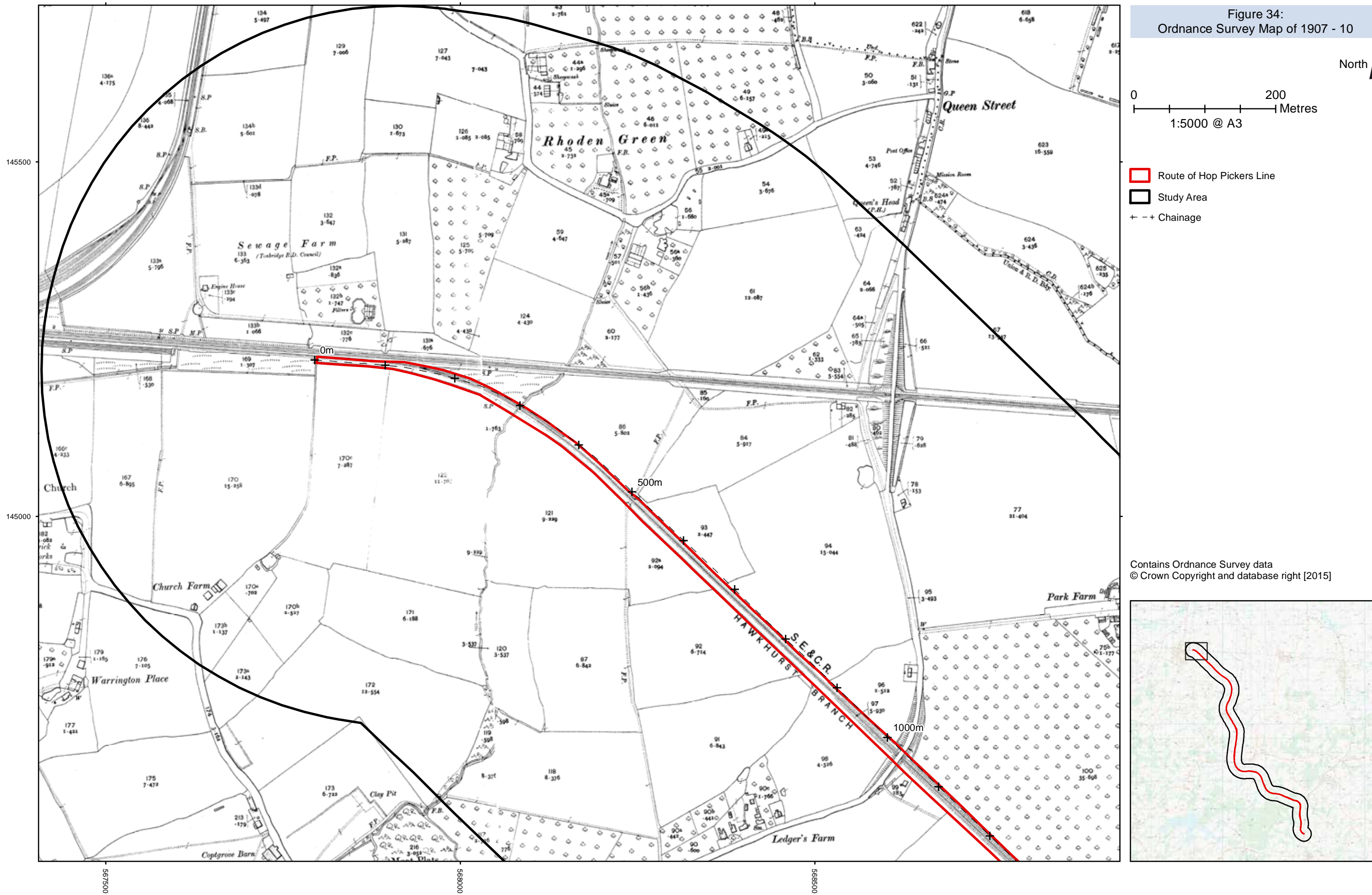



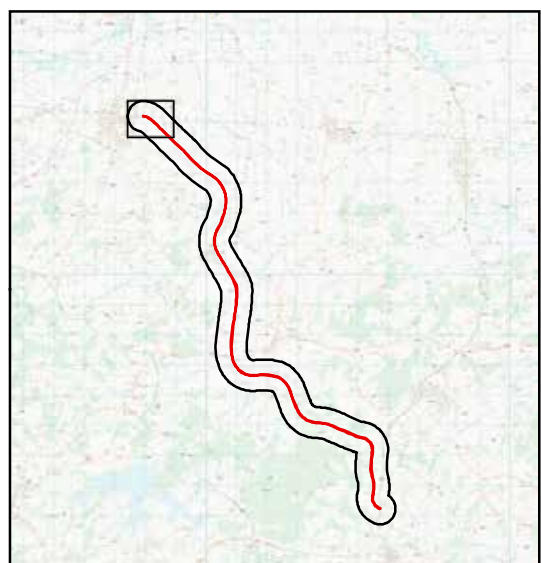
Figure 34:
Ordnance Survey Map of 1907 - 10



0 200
Metres
1:5000 @ A3

- Route of Hop Pickers Line
- Study Area
- + - + Chainage

Contains Ordnance Survey data
© Crown Copyright and database right [2015]



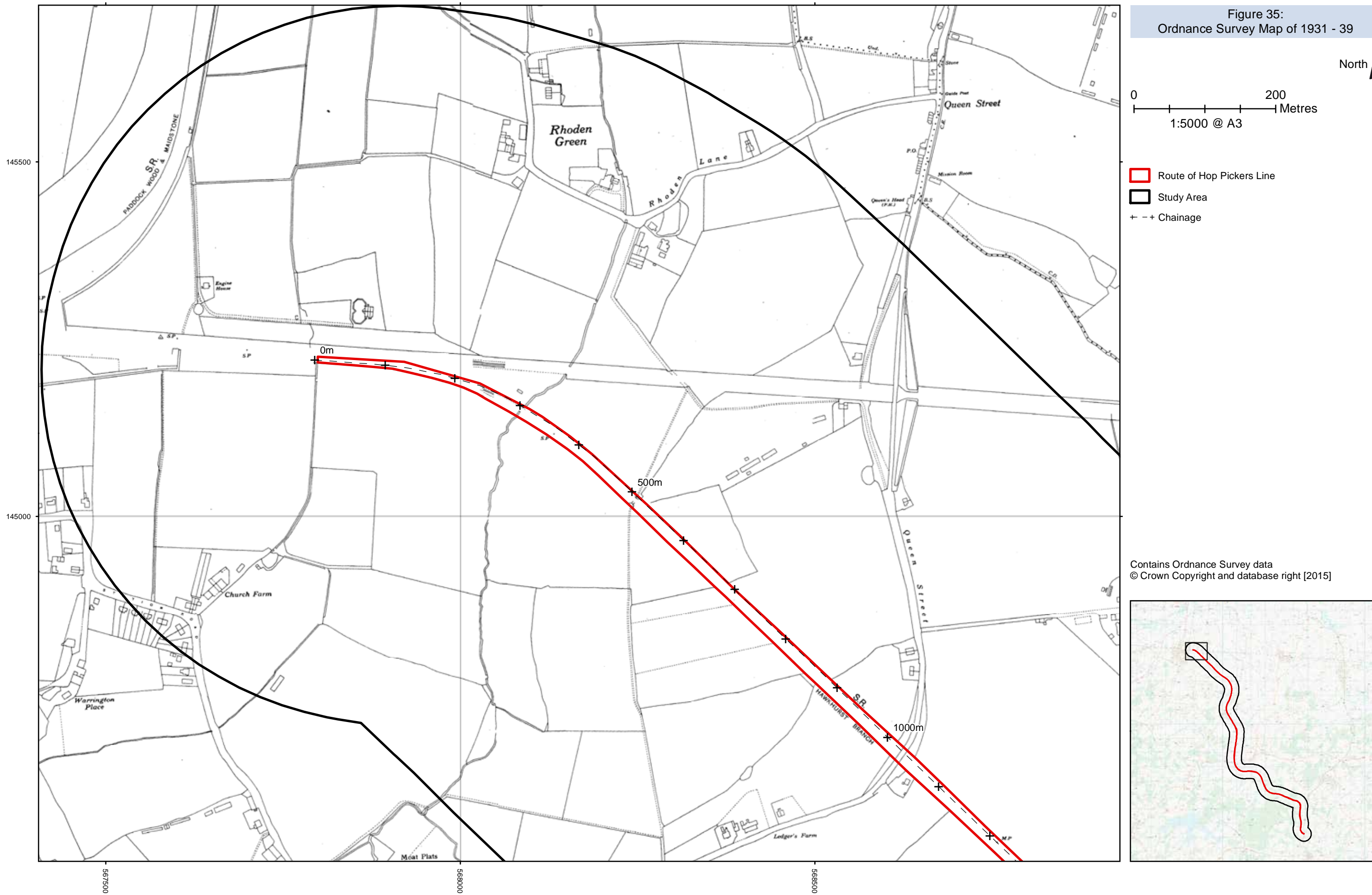


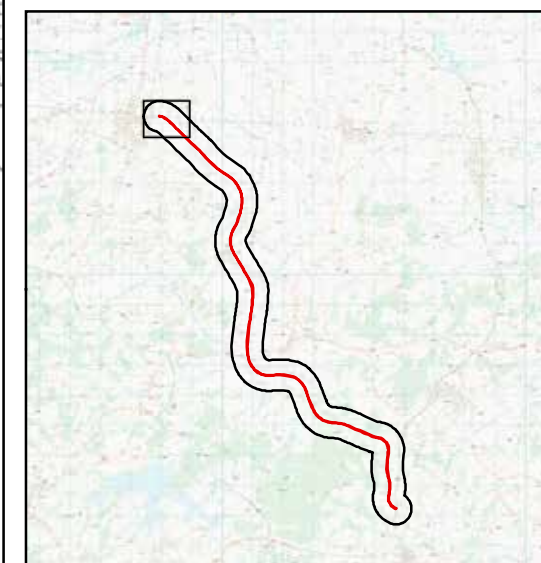
Figure 35:
Ordnance Survey Map of 1931 - 39

0 200
Metres
1:5000 @ A3

North ↑

- Route of Hop Pickers Line
- Study Area
- Chainage

Contains Ordnance Survey data
© Crown Copyright and database right [2015]





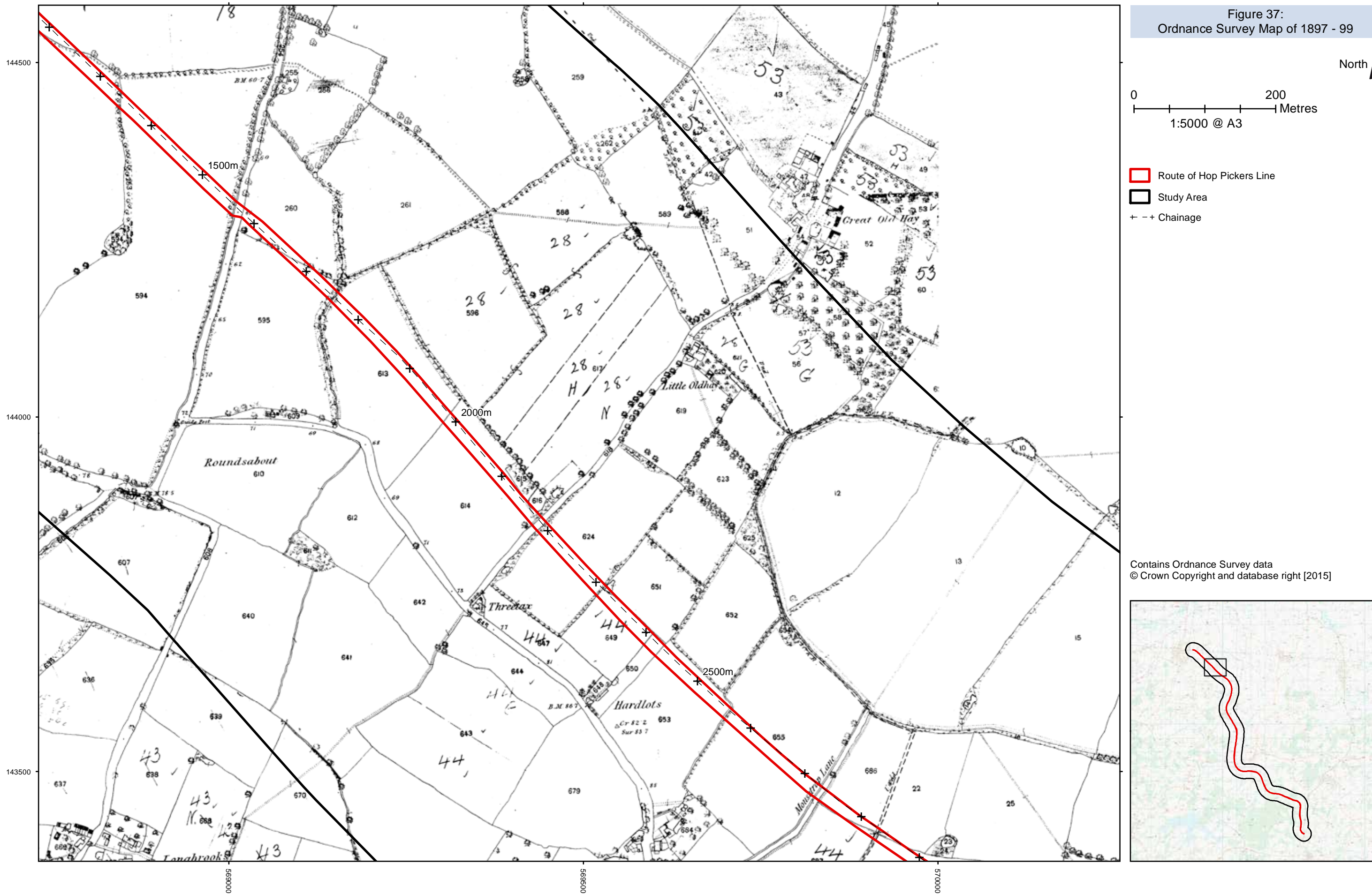


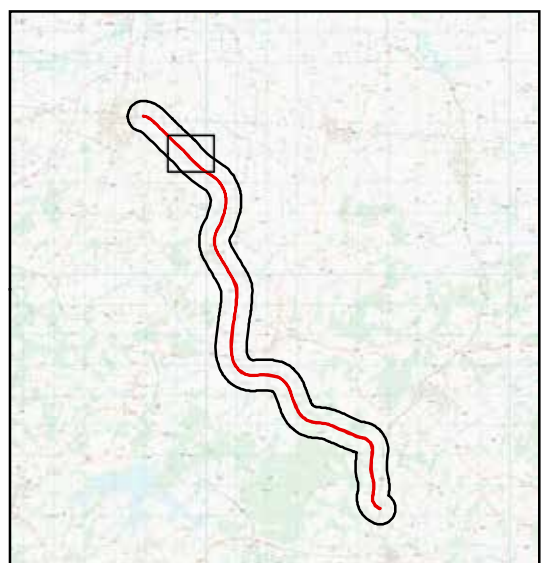
Figure 37:
Ordnance Survey Map of 1897 - 99

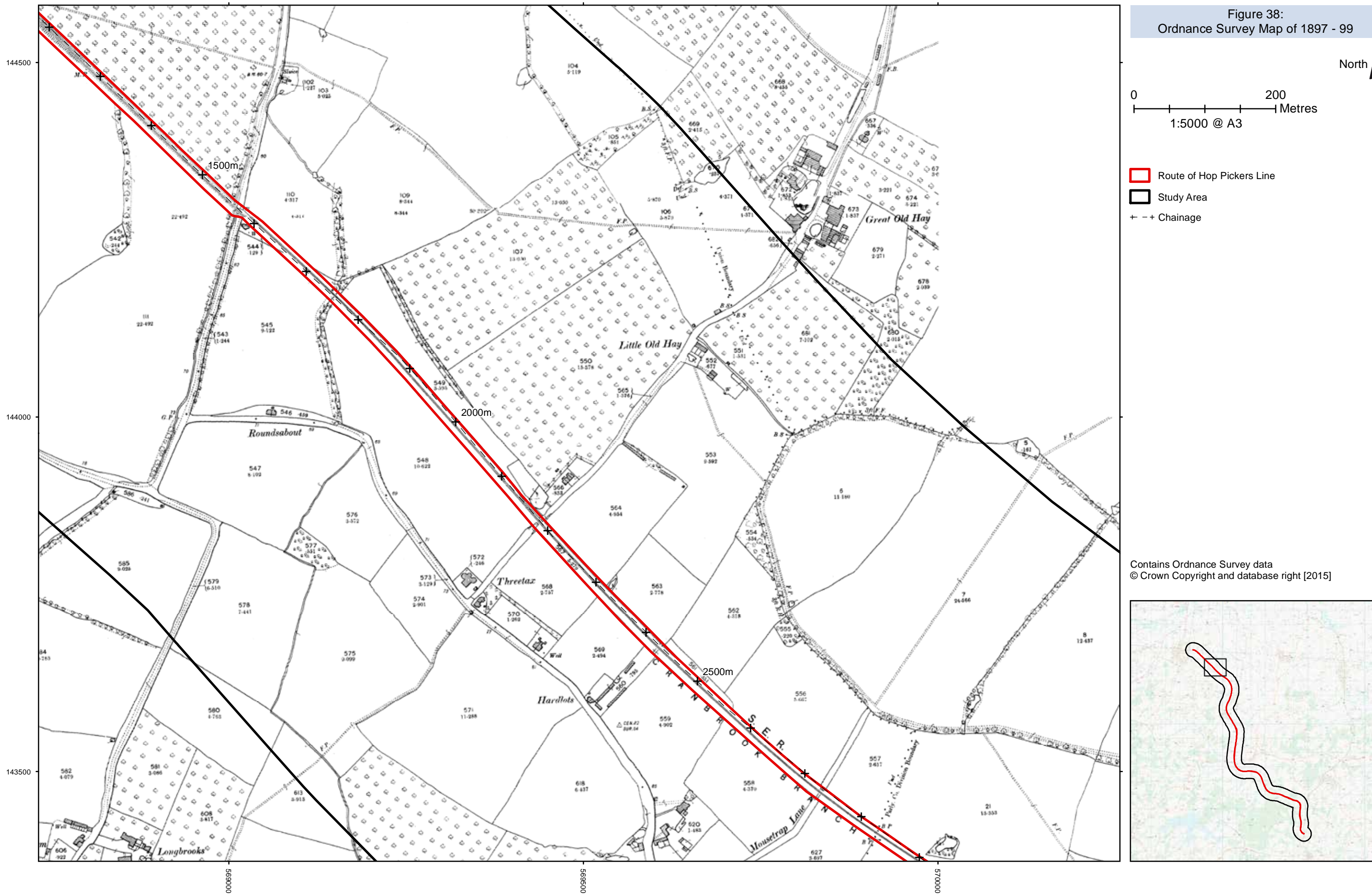
0 200 Metres
1:5000 @ A3

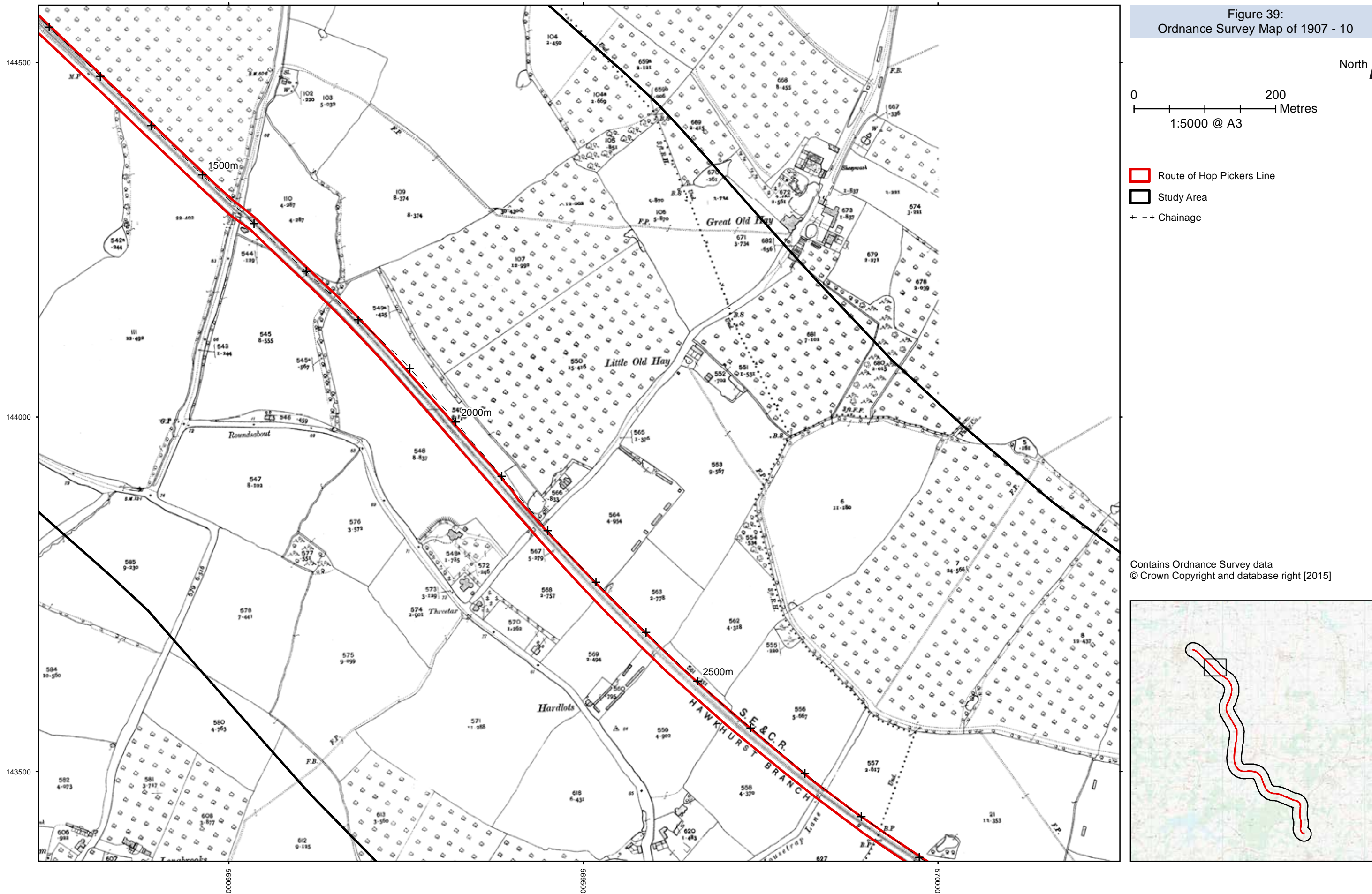
North ↑

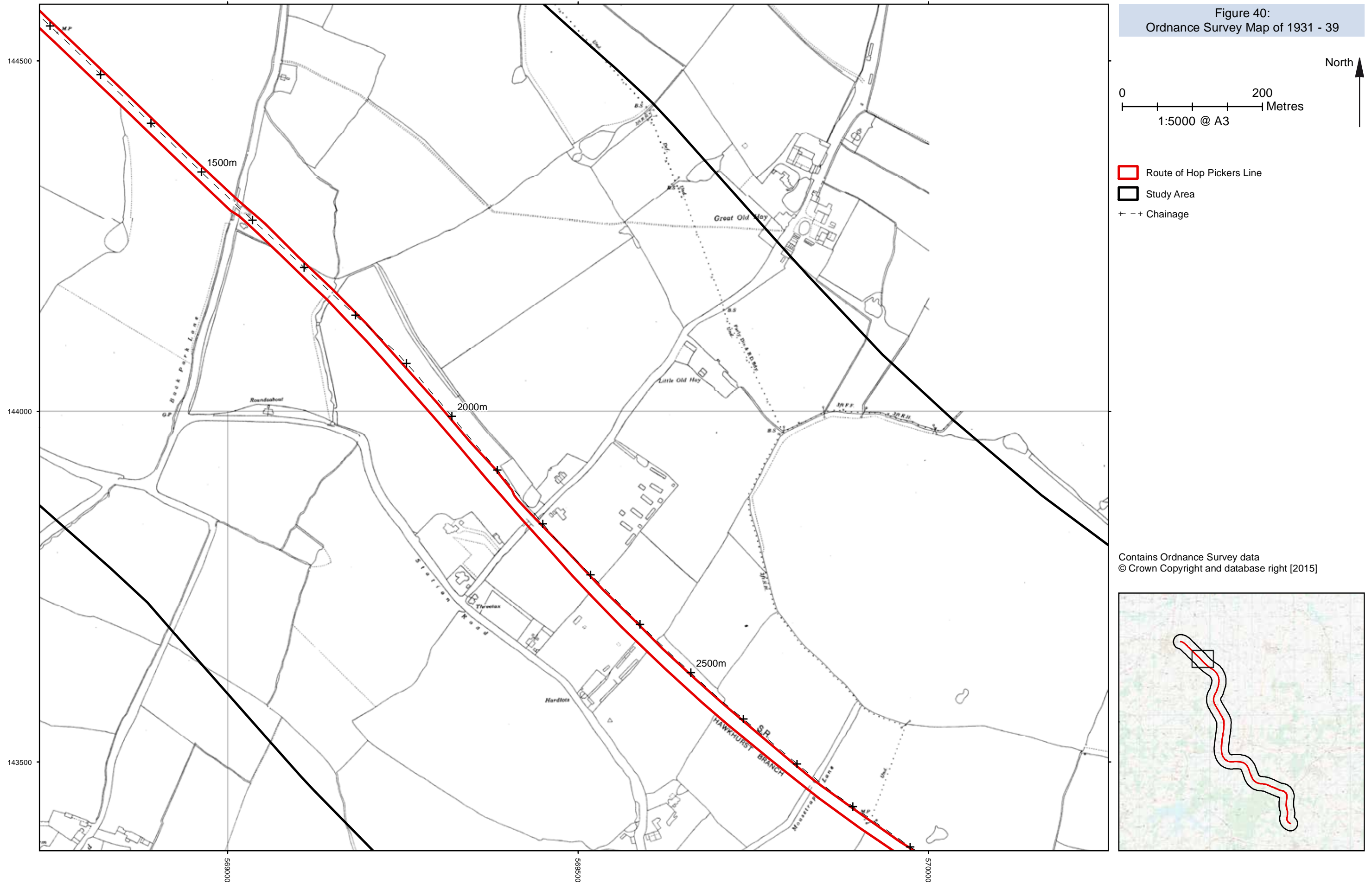
- Route of Hop Pickers Line
- Study Area
- Chainage

Contains Ordnance Survey data
© Crown Copyright and database right [2015]









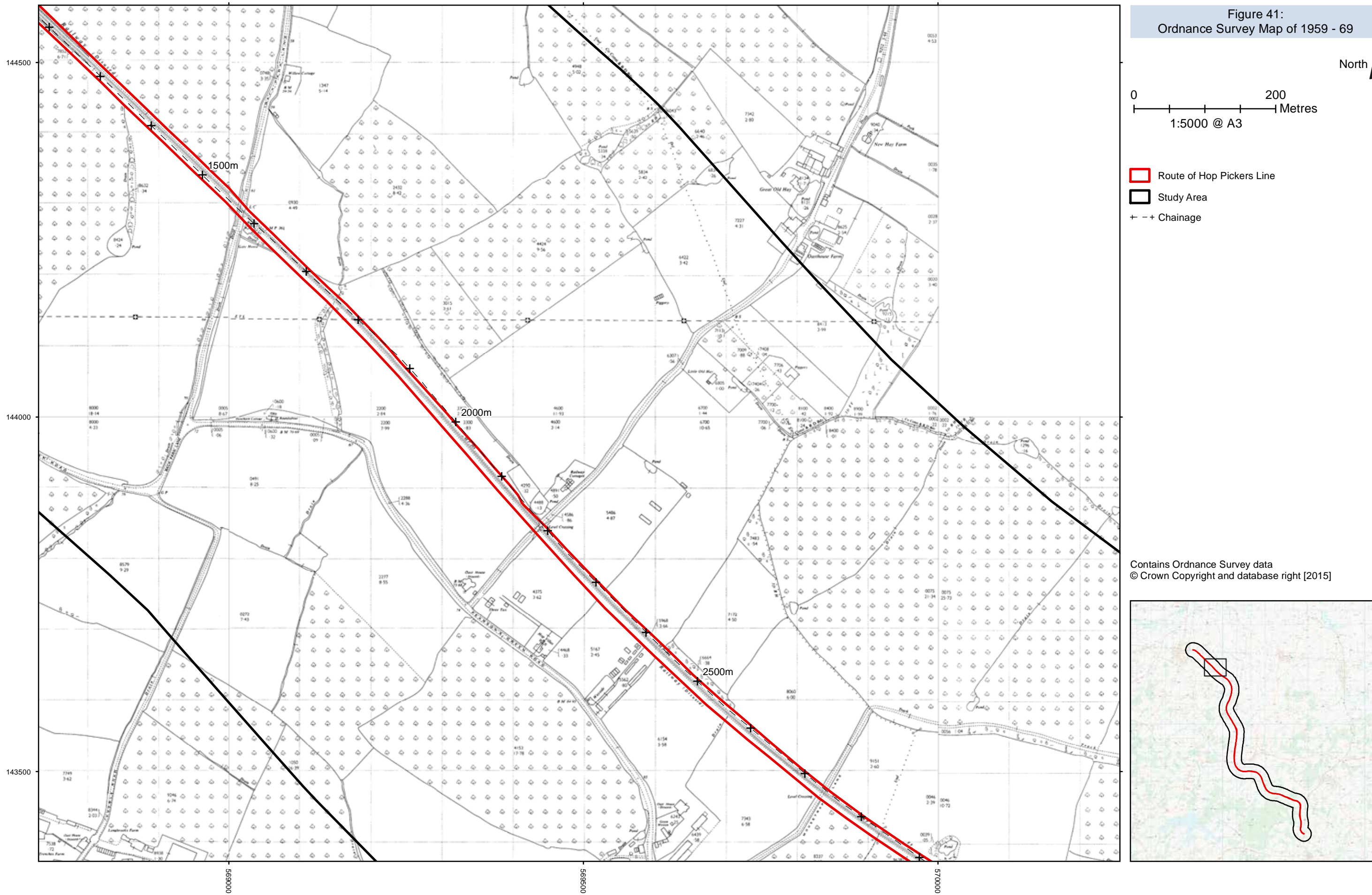
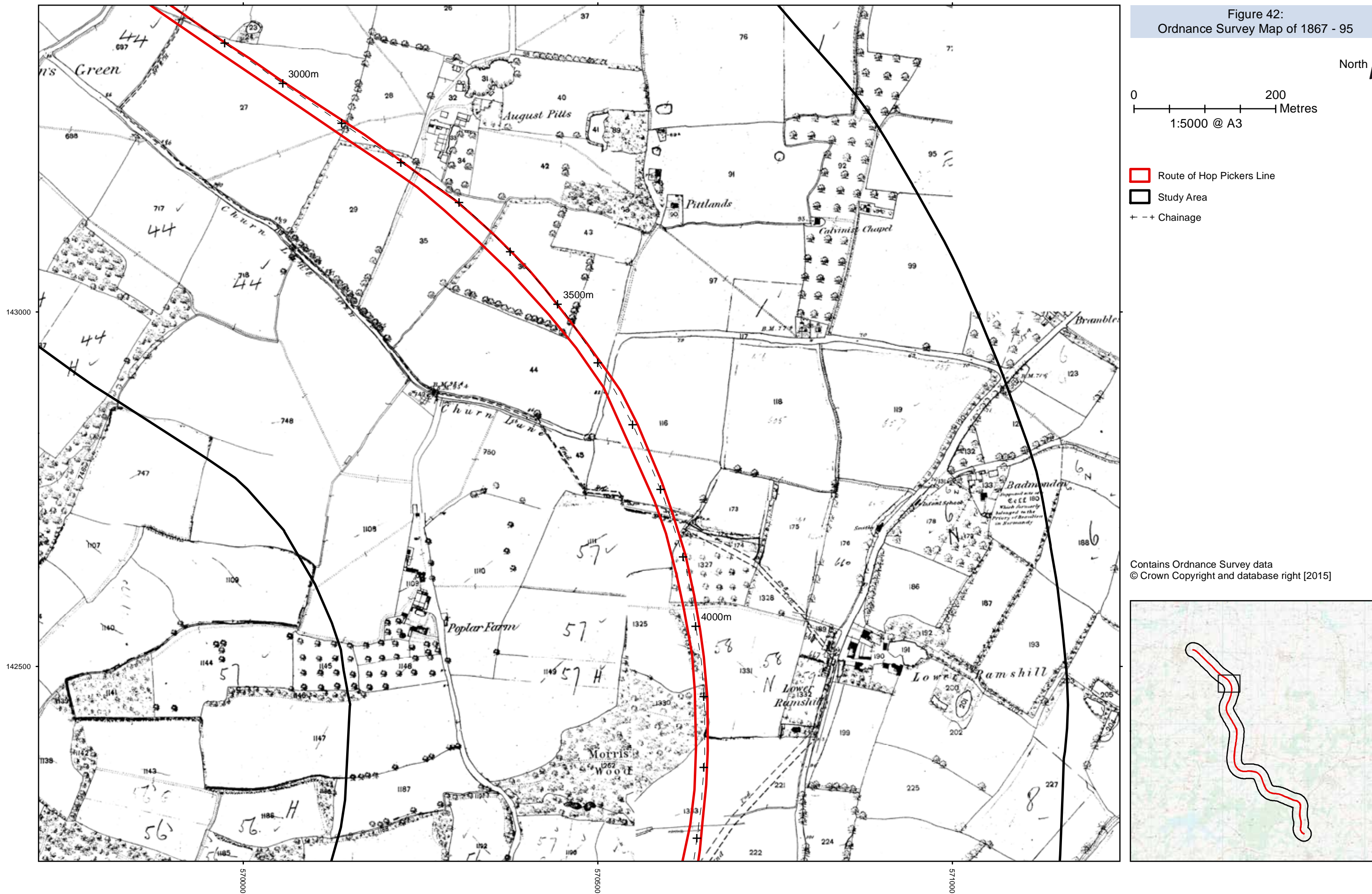


Figure 42:
Ordnance Survey Map of 1867 - 95



Contains Ordnance Survey data
© Crown Copyright and database right [2015]

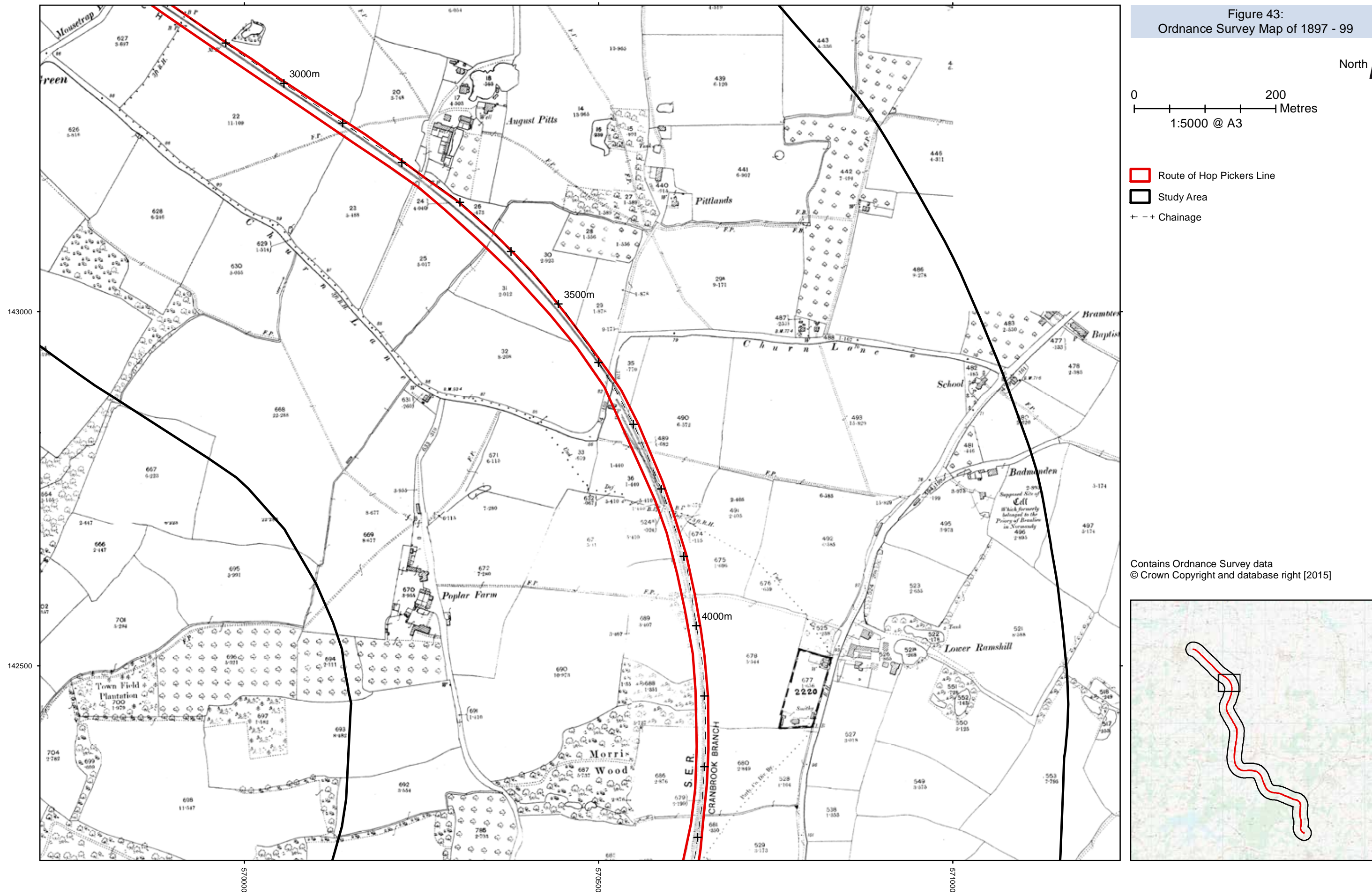


Figure 43:
Ordnance Survey Map of 1897 - 99

0 200 Metres
1:5000 @ A3

North ↑

- Route of Hop Pickers Line
- Study Area
- + + Chainage

Contains Ordnance Survey data
© Crown Copyright and database right [2015]

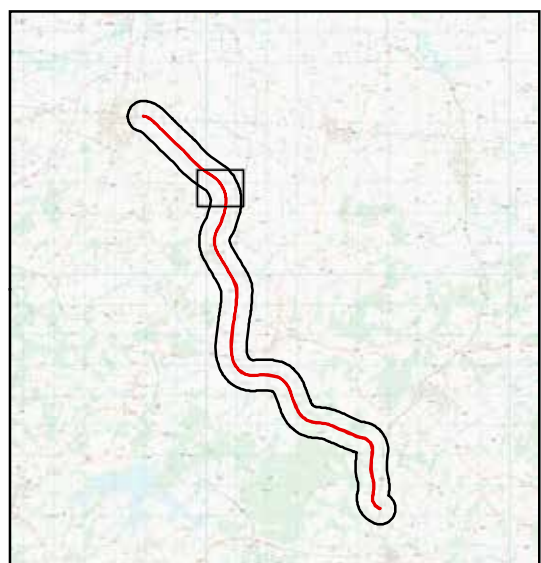
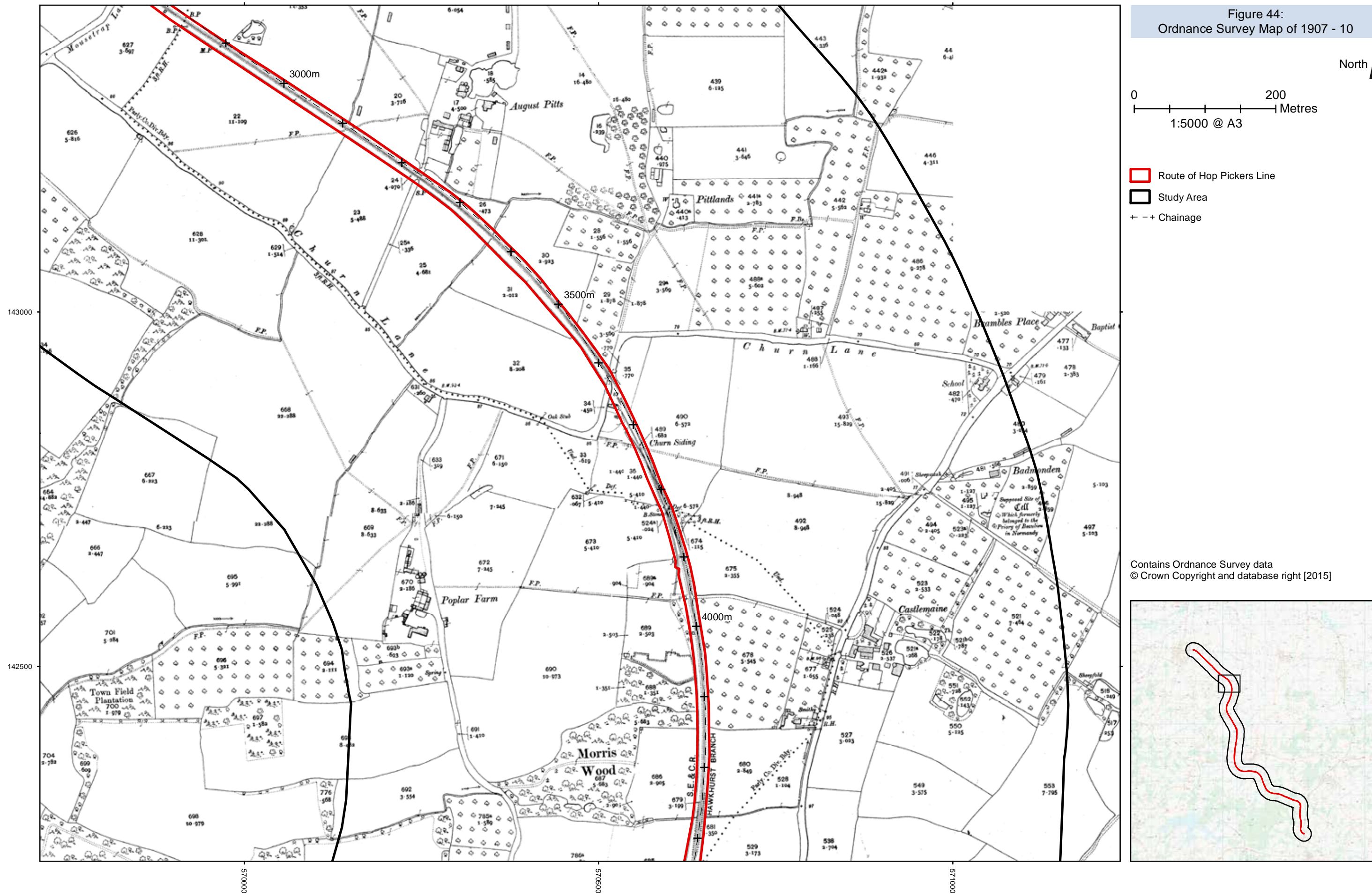


Figure 44:
Ordnance Survey Map of 1907 - 10



Contains Ordnance Survey data
© Crown Copyright and database right [2015]