

**Paddock Wood to Hawkhurst Branch Line, Tunbridge Wells, Kent:
Historic Environment Desk-Based Assessment (with
particular reference to the links with local hop growing
and picking)
Volume 2 Figures
Project No: 33013
January 2016**



ARCHAEOLOGY

HERITAGE

CONSERVATION

**Paddock Wood to Hawkhurst Branch Line, Tunbridge Wells, Kent:
Historic Environment Desk-based Assessment (with particular reference to the links
with local hop growing and picking)**

On Behalf of:	Hop Pickers Line Heritage Group C/o Town Hall Royal Tunbridge Wells Kent TN1 1RS
National Grid Reference:	TQ 67870 45222 to TQ 7582 3229
AOC Project No:	33013
Prepared by:	Matt Parker Wooding
Illustration by:	Lesley Davidson
Approved by:	Melissa Melikian
Date of Assessment:	January 2016

This document has been prepared in accordance with AOC standard operating procedures

Report Author: Matt Parker Wooding	Date: January 2016
Report Approved by: Melissa Melikian	Date: January 2016

Enquiries to: AOC Archaeology Group
Unit 7
St Margarets Business Centre
Moor Mead Road
Twickenham
TW1 1JS

Tel. 020 8843 7380
Fax. 020 8892 0549



CONTENTS

Volume 1

Page

LIST OF ILLUSTRATIONS	IV
LIST OF PLATES	II
LIST OF TABLES	III
NON-TECHNICAL SUMMARY	1
ACKNOWLEDGEMENTS	3
INTRODUCTION	4
1.1 Project Background.....	4
1.2 Site Location & Description	4
1.3 Topographical & Geological Conditions	5
2 ASSESSMENT METHODOLOGY & CRITERIA	5
2.1 Assessment Methodology & Criteria	5
2.2 Assessment Criteria	6
2.3 Limitations	7
3 PLANNING BACKGROUND	7
3.1 Identified Heritage Assets & Key Planning Considerations	7
3.2 National & Local Planning Policy.....	7
4 ARCHAEOLOGICAL & HISTORICAL BACKGROUND	12
4.1 The Prehistoric Periods (Palaeolithic c. 500,000 – 10000 BC; Mesolithic c. 10000 to 4000 BC; Neolithic c. 4000-2200 BC; Bronze Age c. 2200-700 BC and Iron Age c. 700 BC - AD 43)	12
4.2 The Roman Period (AD 43 – AD 410)	13
4.3 The Early Medieval (Saxon) Period (AD 410-1066)	14
4.4 The Medieval Period (AD 1066-1550)	14
4.4.7 The Post-Medieval (AD 1550-1900)	15
4.5 Modern Period (post 1900).....	21
5 ADDITIONAL BACKGROUND RESEARCH	25
5.1 Previous Archaeological Site Investigations.....	25
5.2 LiDAR Data	25
5.3 Site Walkover and Description	27
6 SIGNIFICANCE APPRAISAL	48
6.1 Introduction	48
6.2 Assessment of Significance	49
6.3 Group Significance	63
7 ASSESSMENT OF EVIDENCE	65
7.1 Past Impacts along the Paddock Wood to Hawkhurst Branch Line.....	65
7.2 Conservation Threats and Pressures	66
7.3 Potential Further Heritage Studies	67
8 SUMMARY OF IMPACTS & RECOMMENDATIONS	68
8.1 Current State of the Paddock Wood to Hawkhurst Branch Line	68
8.2 Opportunities and Enhancement Recommendations	69
9 BIBLIOGRAPHY	72
9.1 Documentary Sources.....	72

APPENDIX A	ASSESSMENT SCOPE & CRITERIA	75
	Scope of the Assessment.....	75
	Assessment Criteria	75
	Historic England Criteria for Assessments of Scheduling and Listing	77
APPENDIX B	GAZETTEER OF HERITAGE ASSETS	92

LIST OF PLATES

- Plate 1:** Cranbrook and Paddock Wood Railway survey team including Holman Stephens behind the theodolite (Taken from Hart 2000).
- Plate 2:** First passenger train at Hope Mill (Goudhurst) on the 12th September 1892 taken by David Stickells (National Archives Ref: Copy 1 409/527).
- Plate 3:** Paddock Wood Station viewed looking up side towards London (National Archives Ref: ZSPC 11/575).
- Plate 4:** Horsmonden Station looking down side towards Hawkhurst (Taken from Vallance 1955).
- Plate 5:** Hope Mill (Goudhurst) Station, viewed from the level crossing at the southern end (Taken from Vallance 1955).
- Plate 6:** Hartley/Cranbrook Station, looking up side towards Paddock Wood (Taken from Vallance 1955). Note similar style to Goudhurst Station.
- Plate 7:** Gills Green/Hawkhurst Station (Taken from Hart 2000).
- Plate 8:** List of redundant railway assets associated with the PWH BL (National Archives Ref AN 177 260).
- Plate 9:** Continued list of redundant railway assets associated with the PWH BL (National Archives Ref AN 177 260).
- Plate 10:** Engine shed before closure of station and in 2015 (Image on left taken from Hart 2000).
- Plate 11:** Front of Paddock Wood Station from approach road.
- Plate 12:** Paddock Wood Station down lines towards Maidstone, viewed from foot bridge looking east.
- Plate 13:** Southern side of platform serving the PWH BL which is still extant today (Image courtesy of D Sargison).
- Plate 14:** Lamp posts along road to east of Paddock Wood Station leading to Network Rail training facility.
- Plate 15:** Portion of probably modern tracks along original PWH BL within Network Rail training facility, looking west.
- Plate 16:** Surviving length of track from the PWH BL just to the east of Paddock Wood (Image courtesy of D Sargison).
- Plate 17:** Queen Street railway bridge passing over the PWH BL, looking northeast.
- Plate 18:** Former line of the PWH BL looking towards new solar farm development from Queen Street.
- Plate 19:** Brick bridge or culvert over stream on Willow Lane.
- Plate 20:** Overgrown former alignment of the PWH BL off Willow Lane, looking southeast.
- Plate 21:** View of probable route of PWH BL from Churn Lane, indicating no surviving evidence.
- Plate 22:** Slight hump along Yew Tree Green Road which may indicate PWH BL alignment, looking east.
- Plate 23:** PWH BL railway arch at Swigs Hall, looking northwest.
- Plate 24:** View of northern side of railway arch and embankment at Swigs Hall.
- Plate 25:** Approach to Horsmonden Station (now a car garage) with original gates, looking north from Goudhurst Road.

- Plate 27:** Hump along Ranters Lane indicating route of PWH BL, looking northeast.
- Plate 28:** Hump along Bedgebury Road indicating route of PWH BL looking south.
- Plate 29:** Culvert, which presumably replaced tunnel, running underneath Bedgebury Road, looking west.
- Plate 30:** Old railway sleeper in undergrowth off Bedgebury Lane.
- Plate 31:** Former Cranbrook Station on Old Station Road, now a residential dwelling.
- Plate 32:** Shed and former platform edging bricks in garden at Cranbrook Station.
- Plate 33:** Close-up of brickwork of former platform at Cranbrook Station.
- Plate 34:** Shed attached to former Cranbrook Station.
- Plate 35:** Former goods shed at Cranbrook Station.
- Plate 36:** Internal joists, fixtures, fittings and circular window at Cranbrook goods shed.
- Plate 37:** External façade of goods shed at Cranbrook Station.
- Plate 38:** Entrance to Badgers Oak Tunnel, looking north.
- Plate 39:** Former route of the PWH BL from Badgers Oak to the south illustrating depth and survival of cutting.
- Plate 40:** Surviving brickwork crowning tunnel entrance at Badgers Oak.
- Plate 41:** Part of PWH BL railway embankment adjacent to Slip Mill Road looking north.
- Plate 42:** Six former railway cottages provided for staff at junction of Slip Mill Road and Limes Grove.
- Plate 43:** Part of area previously occupied by Hawkhurst (Gills Green) Station, now an industrial park.
- Plate 44:** Surviving engine shed at former Hawkhurst Station, now used as industrial unit.
- Plate 45:** Front of the engine shed at Hawkhurst Station.
- Plate 46:** Internal detail and modern alterations (such as mezzanine floor) within former engine shed.
- Plate 47:** Internal detail and bricked-up circular window of engine shed.
- Plate 48:** South western façade of engine shed with considerable amount of modern obstructions.
- Plate 49:** Current building site within former Hawkhurst Station area. No PWH BL remains were noted during site walkover.
- Plate 50:** PWH BL Opportunities: Paddock Wood to Willow Lane.

LIST OF TABLES

- Table 1:** Summary of assessed heritage assets and recommendations
- Table 2:** List of Opportunities identified by HPLHG & TWBC
- Table 3:** Assessing the Significance of a Heritage Assets
- Table 4:** Criteria for Determining Magnitude of Impact
- Table 5:** Criteria for Establishing Relative Sensitivity
- Table 6:** Establishing an Aesthetic Appreciation of an Asset and its Setting
- Table 7:** Factors Affecting Magnitude of Impact
- Table 8:** Criteria for Classifying Magnitude of Setting Impact
- Table 9:** Significance of Impact on the Setting of Cultural Heritage Features
- Table 10:** Gazetteer of Relevant Heritage Assets

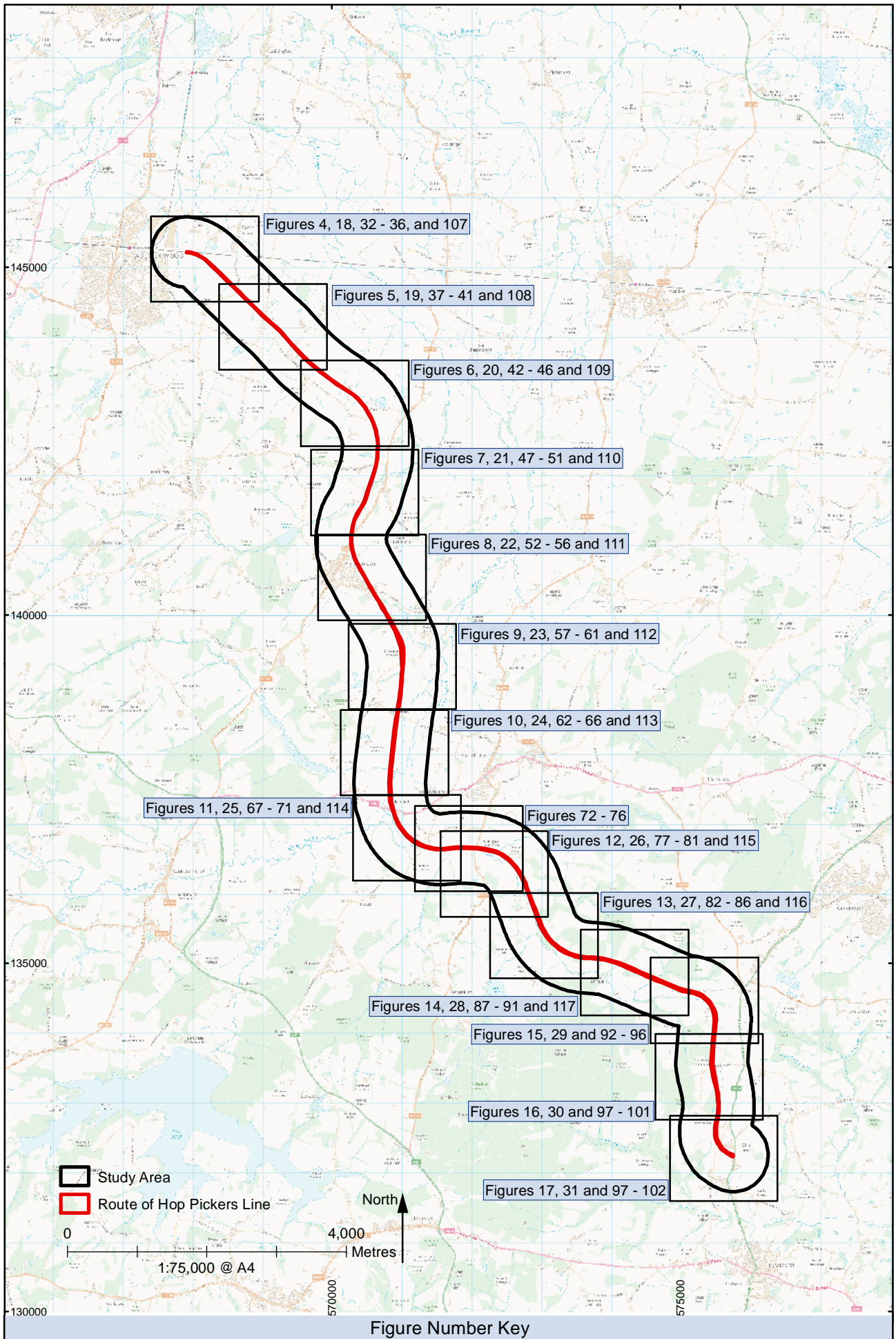
LIST OF ILLUSTRATIONS VOLUME 2

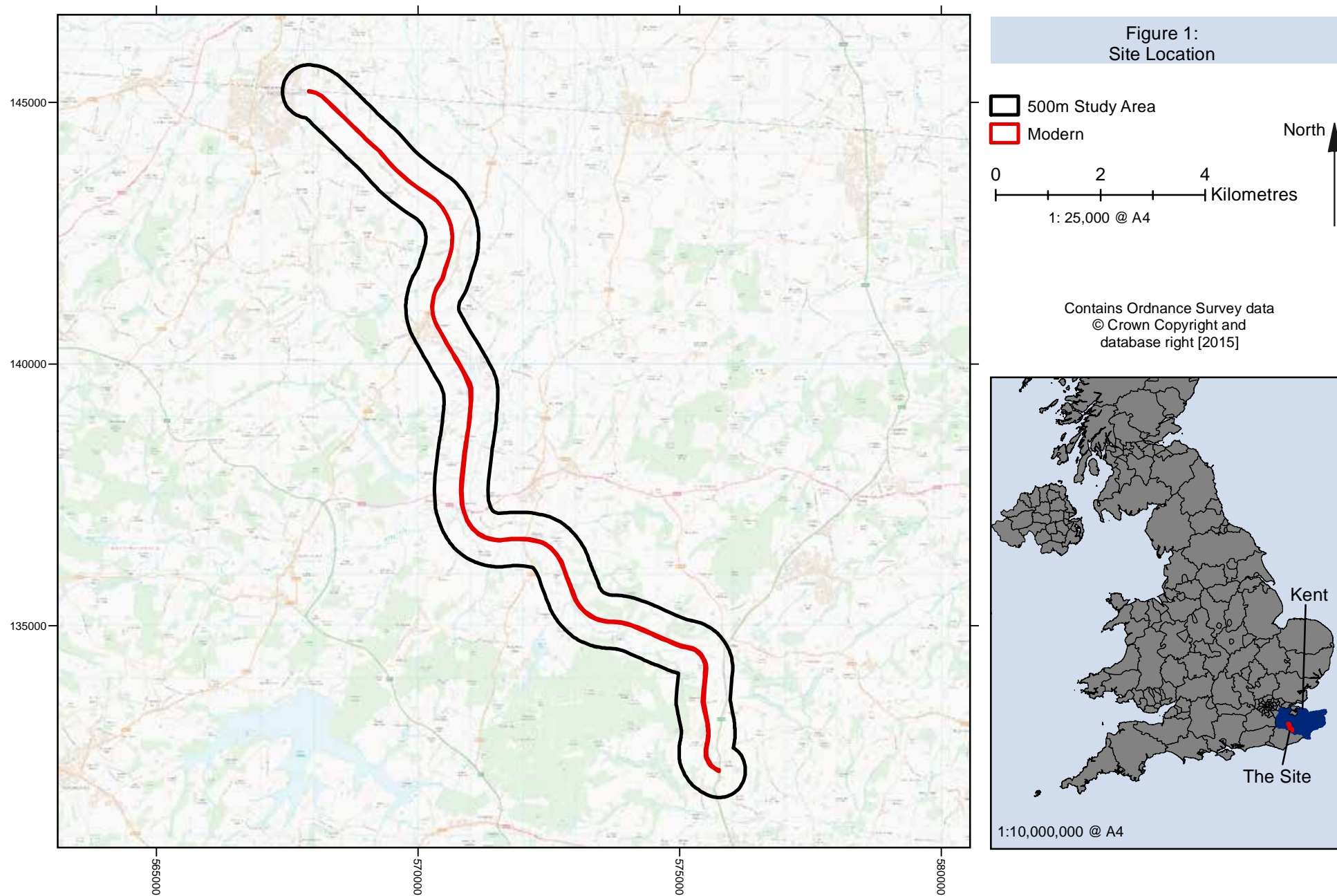
Figure 1:	Site Location	3
Figure 2:	Bedrock Geology	4
Figure 3:	Superficial Geology	5
Figure 4:	Designated Heritage Assets Map	6
Figure 5:	Designated Heritage Assets Map	7
Figure 6:	Designated Heritage Assets Map	8
Figure 7:	Designated Heritage Assets Map	9
Figure 8:	Designated Heritage Assets Map	10
Figure 9:	Designated Heritage Assets Map	11
Figure 10:	Designated Heritage Assets Map	12
Figure 11:	Designated Heritage Assets Map	13
Figure 12:	Designated Heritage Assets Map	14
Figure 13:	Designated Heritage Assets Map	15
Figure 14:	Designated Heritage Assets Map	16
Figure 15:	Designated Heritage Assets Map	17
Figure 16:	Designated Heritage Assets Map	18
Figure 17:	Designated Heritage Assets Map	19
Figure 18:	Heritage Assets Map	20
Figure 19:	Heritage Assets Map	21
Figure 20:	Heritage Assets Map	22
Figure 21:	Heritage Assets Map	23
Figure 22:	Heritage Assets Map	24
Figure 23:	Heritage Assets Map	25
Figure 24:	Heritage Assets Map	26
Figure 25:	Heritage Assets Map	27
Figure 26:	Heritage Assets Map	28
Figure 27:	Heritage Assets Map	29
Figure 28:	Heritage Assets Map	30
Figure 29:	Heritage Assets Map	31
Figure 30:	Heritage Assets Map	32
Figure 31:	Heritage Assets Map	33
Figure 32:	Ordnance Survey Map of 1867-95	34
Figure 33:	Ordnance Survey Map of 1897-99	35
Figure 34:	Ordnance Survey Map of 1907-10	36
Figure 35:	Ordnance Survey Map of 1931-39	37
Figure 36:	Ordnance Survey Map of 1959-69	38
Figure 37:	Ordnance Survey Map of 1897-99	39
Figure 38:	Ordnance Survey Map of 1897-99	40
Figure 39:	Ordnance Survey Map of 1907-10	41
Figure 40:	Ordnance Survey Map of 1931-39	42
Figure 41:	Ordnance Survey Map of 1959-69	43
Figure 42:	Ordnance Survey Map of 1867-95	44
Figure 43:	Ordnance Survey Map of 1897-99	45
Figure 44:	Ordnance Survey Map of 1907-10	46
Figure 45:	Ordnance Survey Map of 1931-39	47
Figure 46:	Ordnance Survey Map of 1959-69	48
Figure 47:	Ordnance Survey Map of 1867-95	49
Figure 48:	Ordnance Survey Map of 1897-99	50

Figure 50:	Ordnance Survey Map of 1931-39	52
Figure 51:	Ordnance Survey Map of 1959-69	53
Figure 52:	Ordnance Survey Map of 1867-95	54
Figure 53:	Ordnance Survey Map of 1897-99	55
Figure 54:	Ordnance Survey Map of 1907-10	56
Figure 55:	Ordnance Survey Map of 1931-39	57
Figure 56:	Ordnance Survey Map of 1959-69	58
Figure 57:	Ordnance Survey Map of 1867-95	59
Figure 58:	Ordnance Survey Map of 1897-99	60
Figure 59:	Ordnance Survey Map of 1907-10	61
Figure 60:	Ordnance Survey Map of 1931-39	62
Figure 61:	Ordnance Survey Map of 1959-69	63
Figure 62:	Ordnance Survey Map of 1867-95	64
Figure 63:	Ordnance Survey Map of 1897-99	65
Figure 64:	Ordnance Survey Map of 1907-10	66
Figure 65:	Ordnance Survey Map of 1931-39	67
Figure 66:	Ordnance Survey Map of 1959-69	68
Figure 67:	Ordnance Survey Map of 1867-95	69
Figure 68:	Ordnance Survey Map of 1897-99	70
Figure 69:	Ordnance Survey Map of 1907-10	71
Figure 70:	Ordnance Survey Map of 1931-39	72
Figure 71:	Ordnance Survey Map of 1959-69	73
Figure 72:	Ordnance Survey Map of 1867-95	74
Figure 73:	Ordnance Survey Map of 1897-99	75
Figure 74:	Ordnance Survey Map of 1907-10	76
Figure 75:	Ordnance Survey Map of 1931-39	77
Figure 76:	Ordnance Survey Map of 1959-69	78
Figure 77:	Ordnance Survey Map of 1867-95	79
Figure 78:	Ordnance Survey Map of 1897-99	80
Figure 79:	Ordnance Survey Map of 1907-10	81
Figure 80:	Ordnance Survey Map of 1931-39	82
Figure 81:	Ordnance Survey Map of 1959-69	83
Figure 82:	Ordnance Survey Map of 1867-95	84
Figure 83:	Ordnance Survey Map of 1897-99	85
Figure 84:	Ordnance Survey Map of 1907-10	86
Figure 85:	Ordnance Survey Map of 1931-39	87
Figure 86:	Ordnance Survey Map of 1959-69	88
Figure 87:	Ordnance Survey Map of 1867-95	89
Figure 88:	Ordnance Survey Map of 1897-99	90
Figure 89:	Ordnance Survey Map of 1907-10	91
Figure 90:	Ordnance Survey Map of 1931-39	92
Figure 91:	Ordnance Survey Map of 1959-69	93
Figure 92:	Ordnance Survey Map of 1867-95	94
Figure 93:	Ordnance Survey Map of 1897-99	95
Figure 94:	Ordnance Survey Map of 1907-10	96
Figure 95:	Ordnance Survey Map of 1931-39	97
Figure 96:	Ordnance Survey Map of 1959-69	98
Figure 97:	Ordnance Survey Map of 1867-95	99
Figure 98:	Ordnance Survey Map of 1897-99	100
Figure 99:	Ordnance Survey Map of 1907-10	101

Figure 100:	Ordnance Survey Map of 1931-39	102
Figure 101:	Ordnance Survey Map of 1959-69	103
Figure 102:	Ordnance Survey Map of 1867-95	104
Figure 103:	Ordnance Survey Map of 1897-99	105
Figure 104:	Ordnance Survey Map of 1907-10	106
Figure 105:	Ordnance Survey Map of 1931-39	107
Figure 106:	Ordnance Survey Map of 1959-69	108
Figure 107:	LiDAR Visualisation – Component 2 from PCA overlaid on Local Relief Model	109
Figure 108:	LiDAR Visualisation – Component 2 from PCA overlaid on Local Relief Model	110
Figure 109:	LiDAR Visualisation – Component 2 from PCA overlaid on Local Relief Model	111
Figure 110:	LiDAR Visualisation – Component 2 from PCA overlaid on Local Relief Model	112
Figure 111:	LiDAR Visualisation – Component 2 from PCA overlaid on Local Relief Model	113
Figure 112:	LiDAR Visualisation – Component 2 from PCA overlaid on Local Relief Model	114
Figure 113:	LiDAR Visualisation – Component 2 from PCA overlaid on Local Relief Model	115
Figure 114:	LiDAR Visualisation – Component 2 from PCA overlaid on Local Relief Model	116
Figure 115:	LiDAR Visualisation – Component 2 from PCA overlaid on Local Relief Model	117
Figure 116:	LiDAR Visualisation – Component 2 from PCA overlaid on Local Relief Model	118
Figure 117:	LiDAR Visualisation – Component 2 from PCA overlaid on Local Relief Model	119

FIGURES





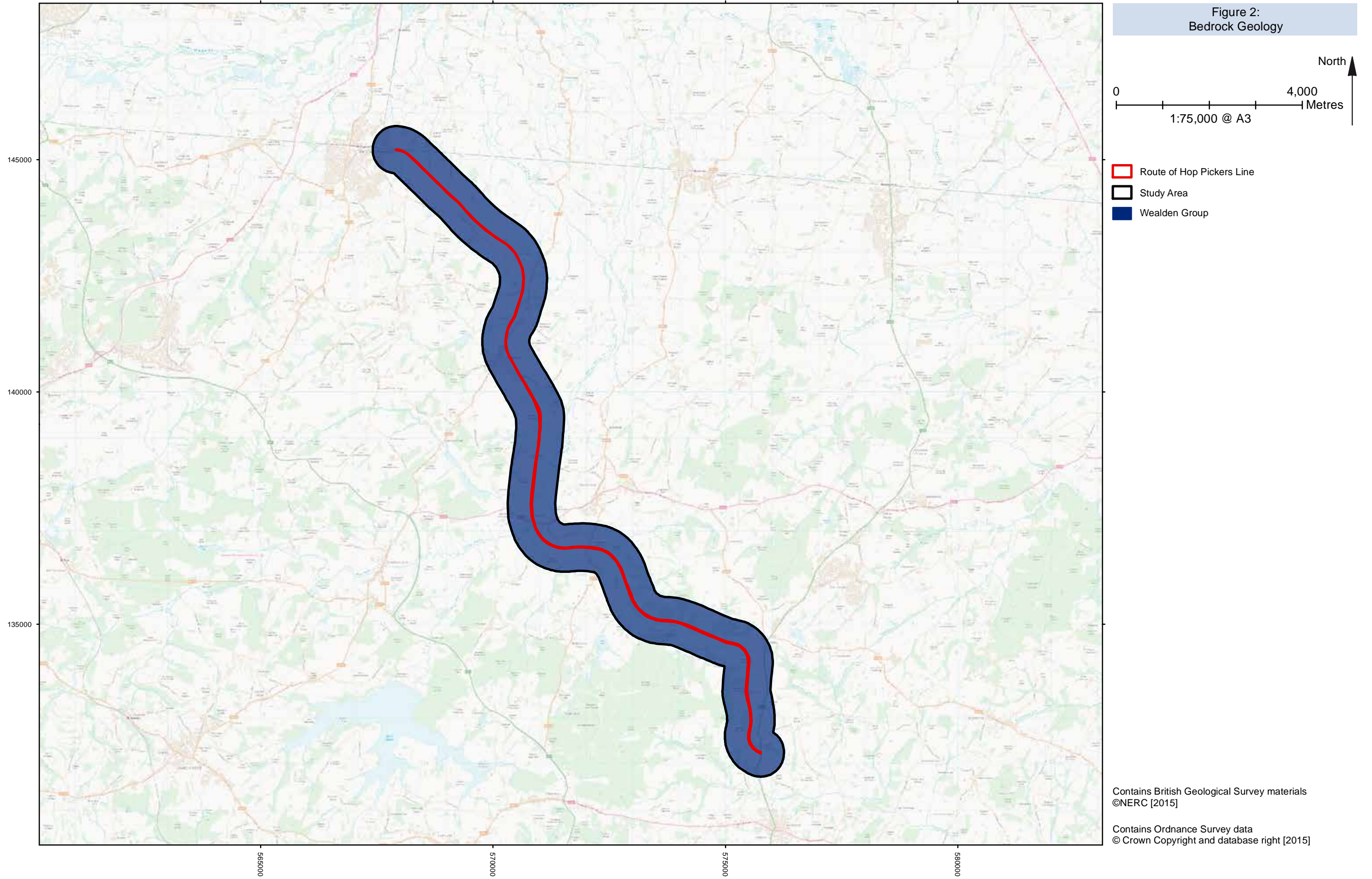


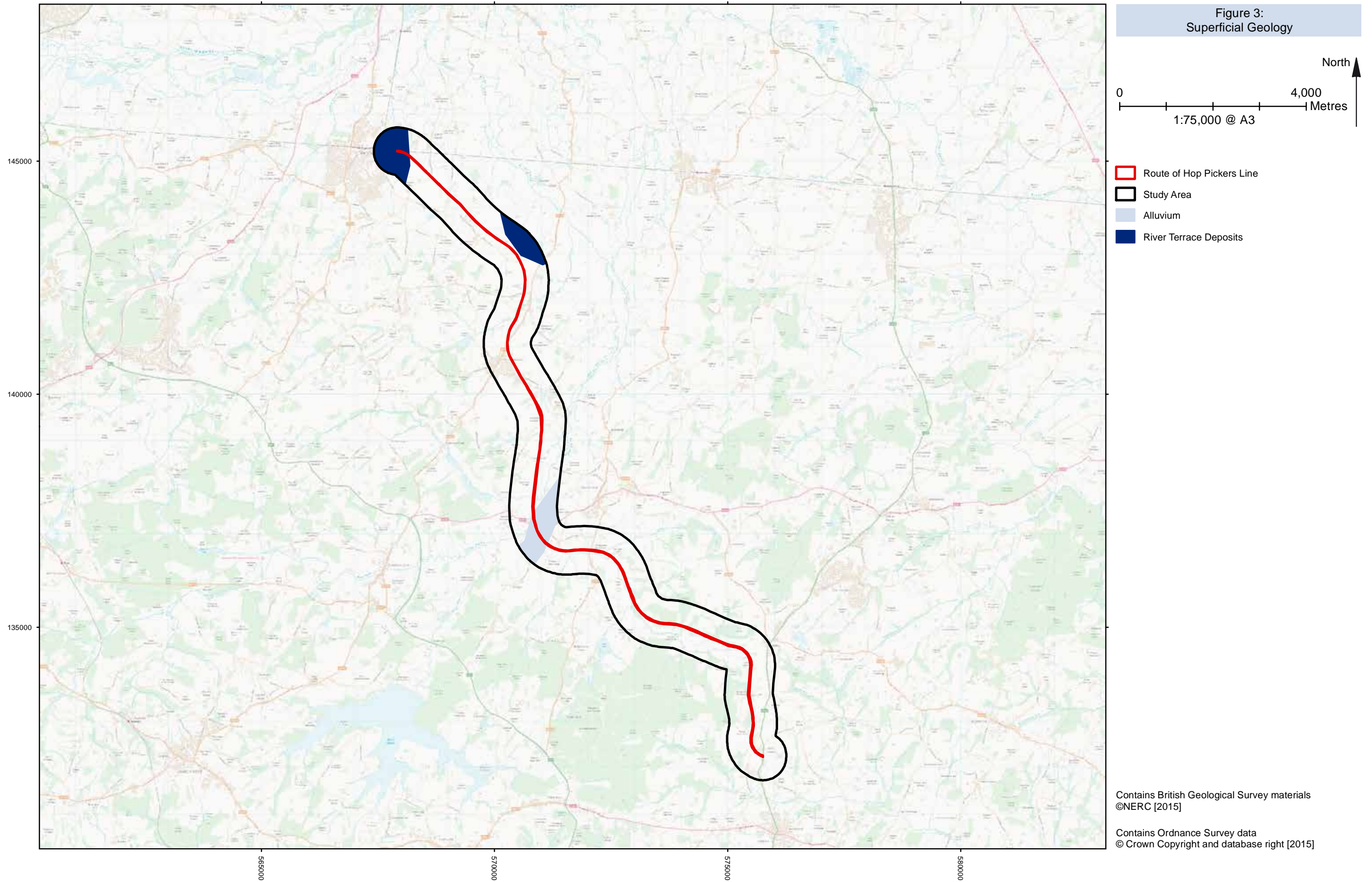
Figure 2:
Bedrock Geology

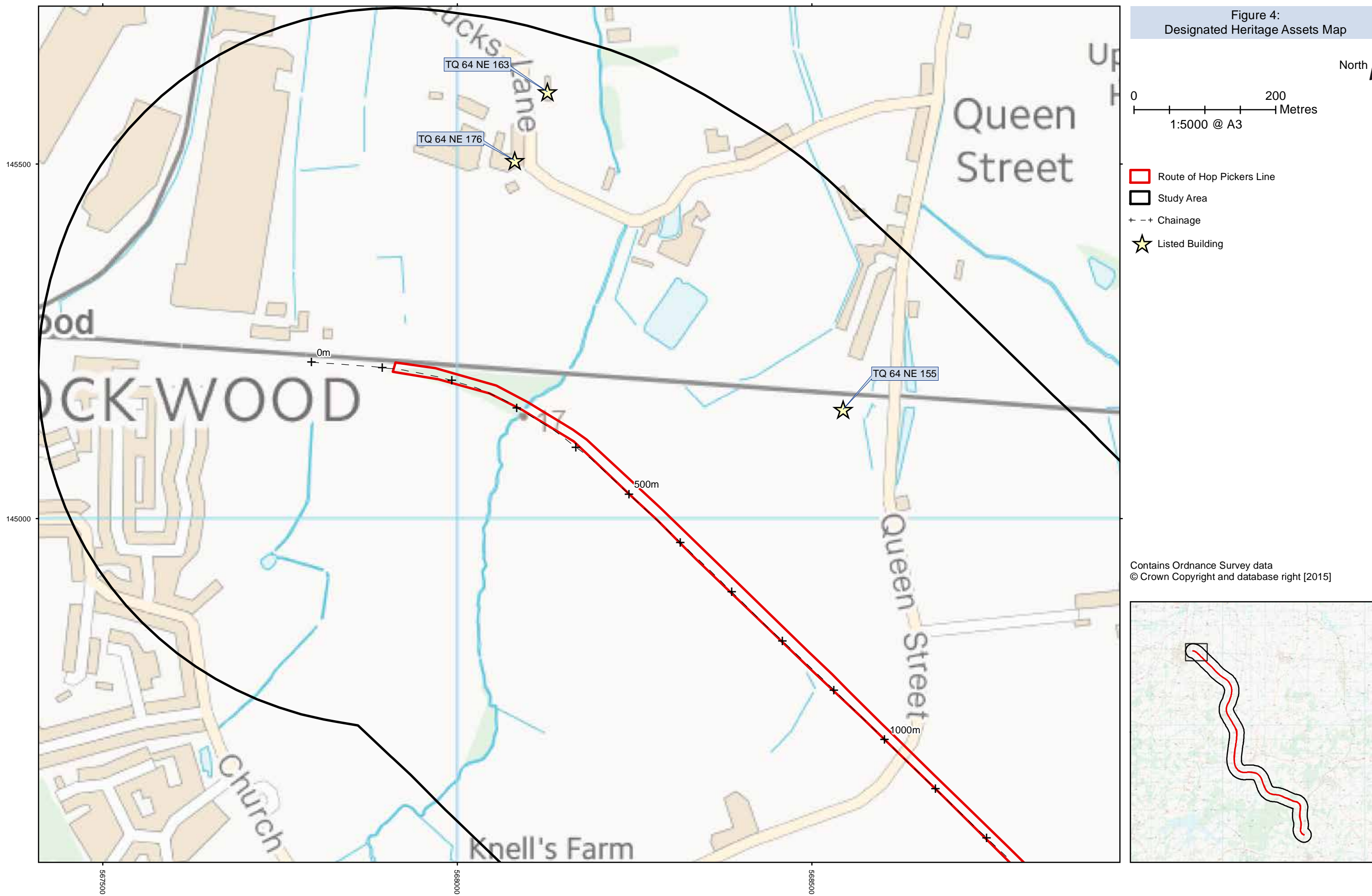
North
0 4,000
Metres
1:75,000 @ A3

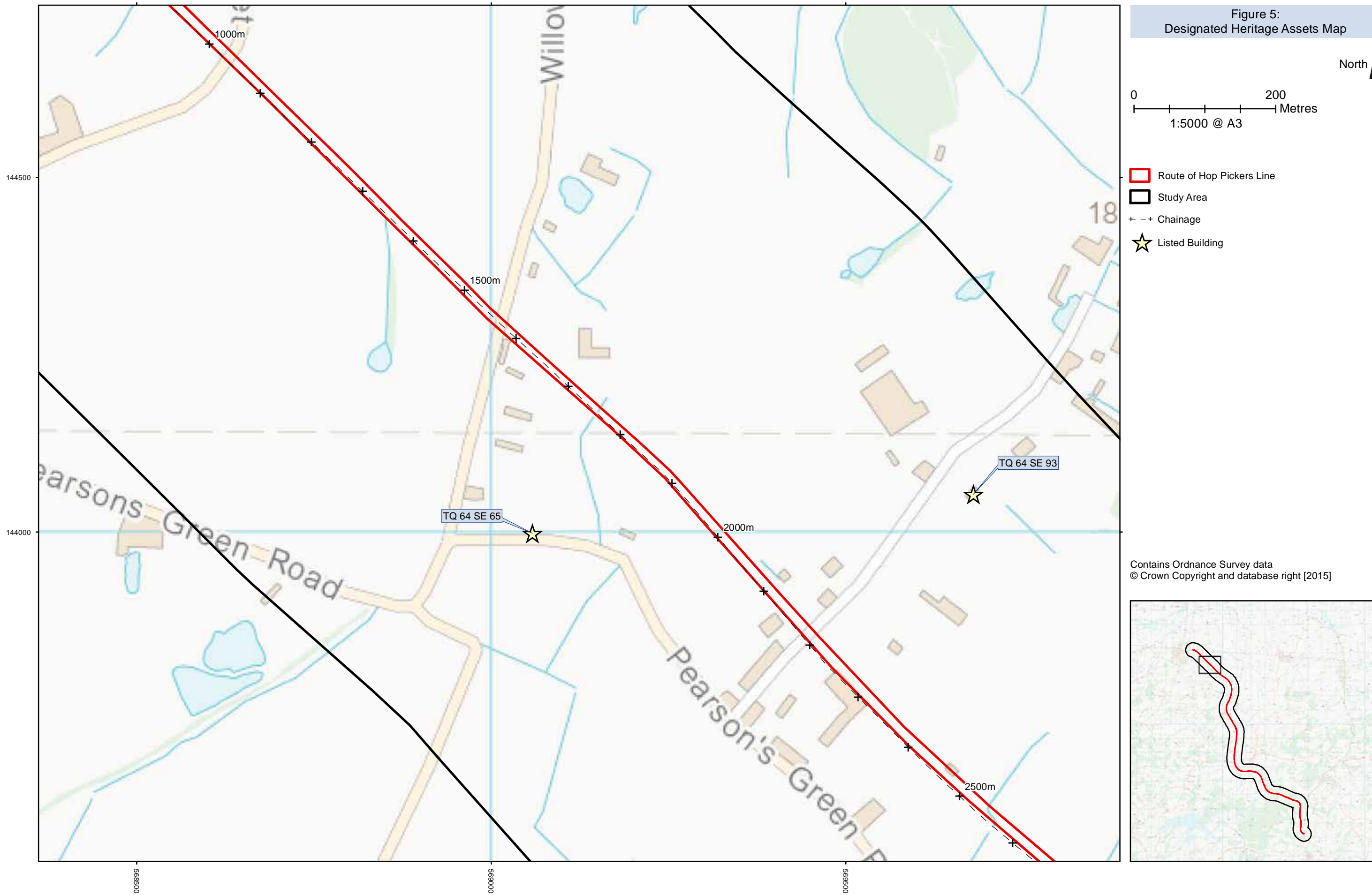
- Route of Hop Pickers Line
- Study Area
- Wealden Group

Contains British Geological Survey materials
©NERC [2015]

Contains Ordnance Survey data
© Crown Copyright and database right [2015]









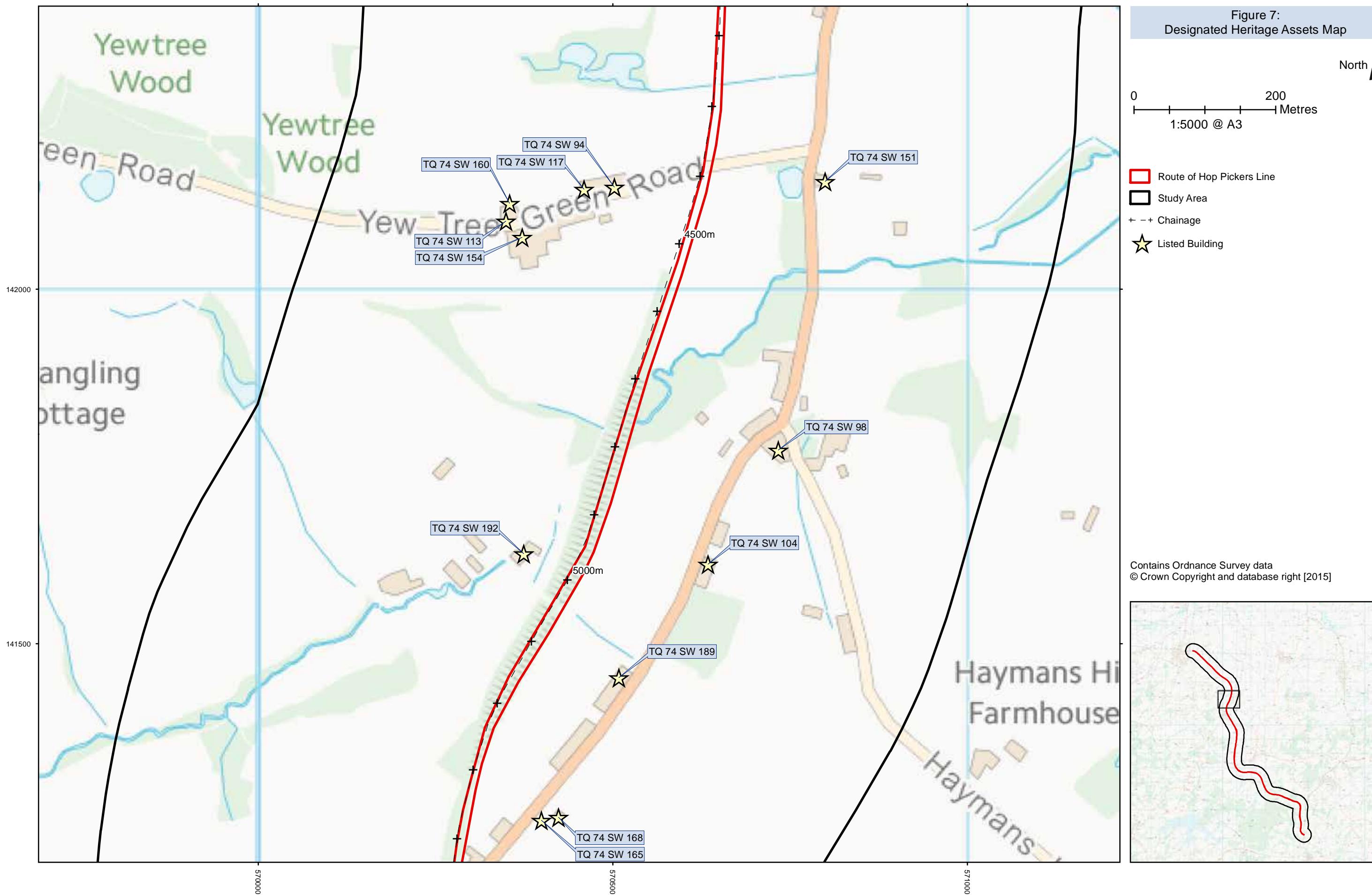
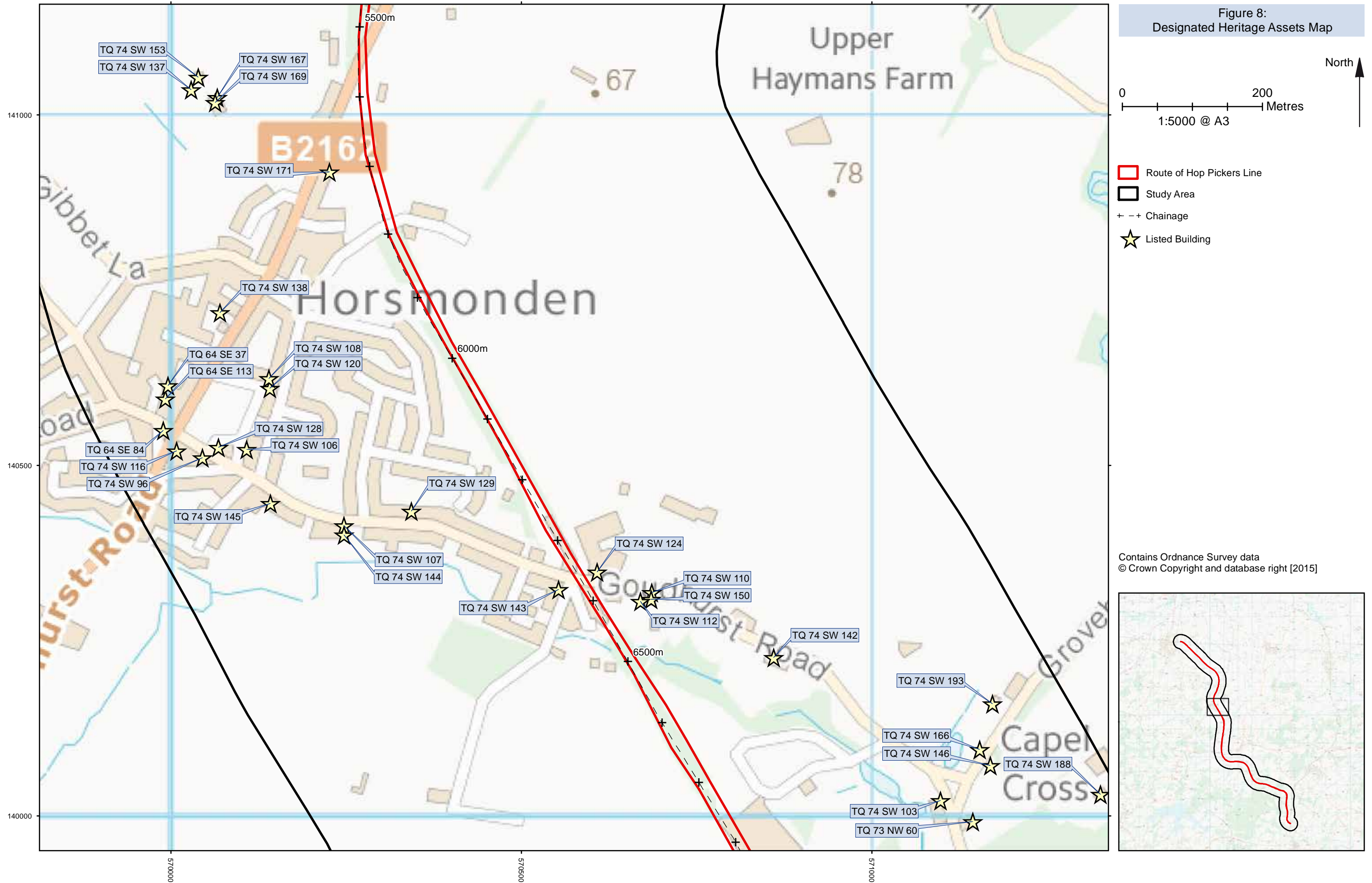


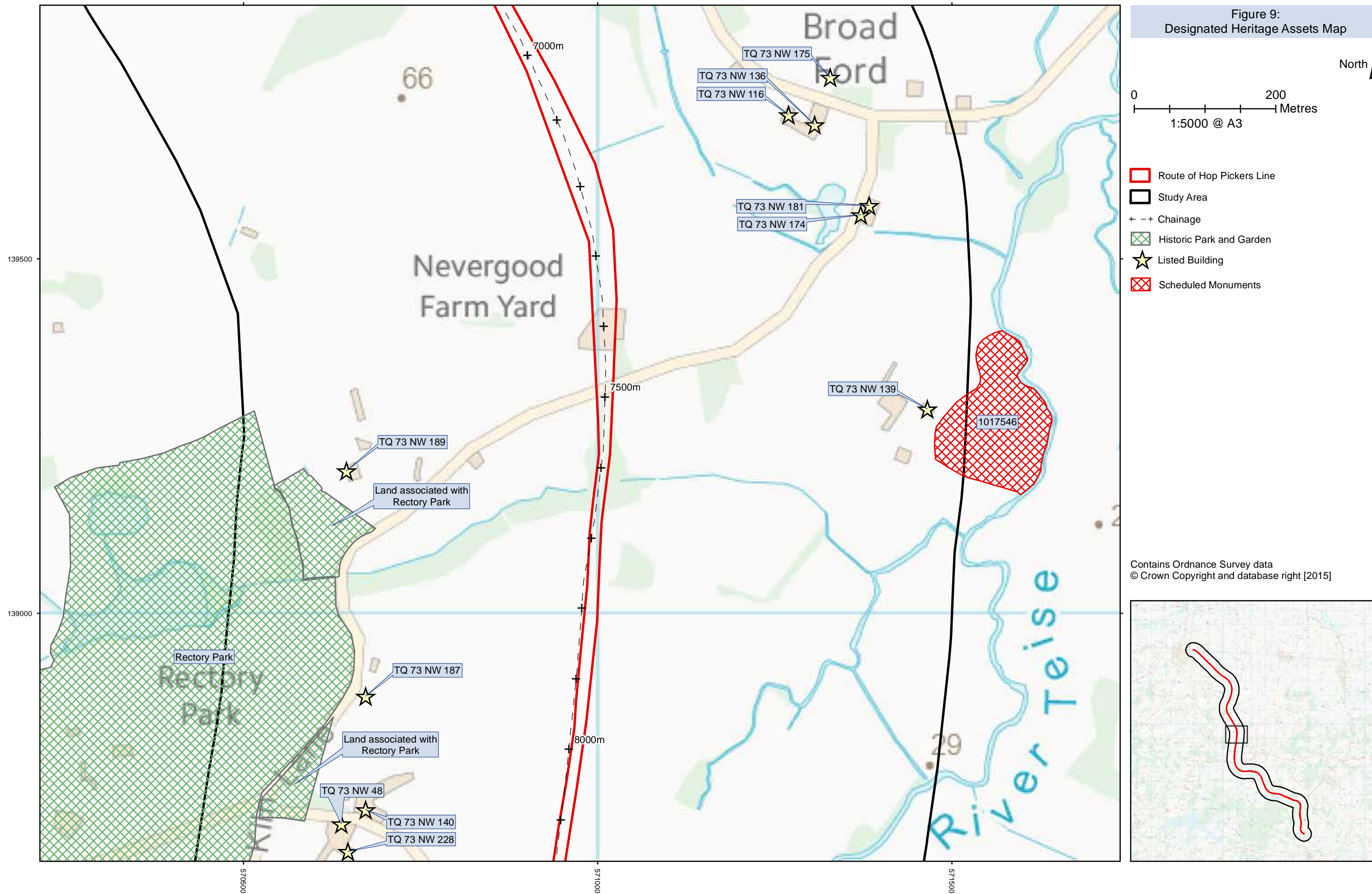
Figure 7:
Designated Heritage Assets Map

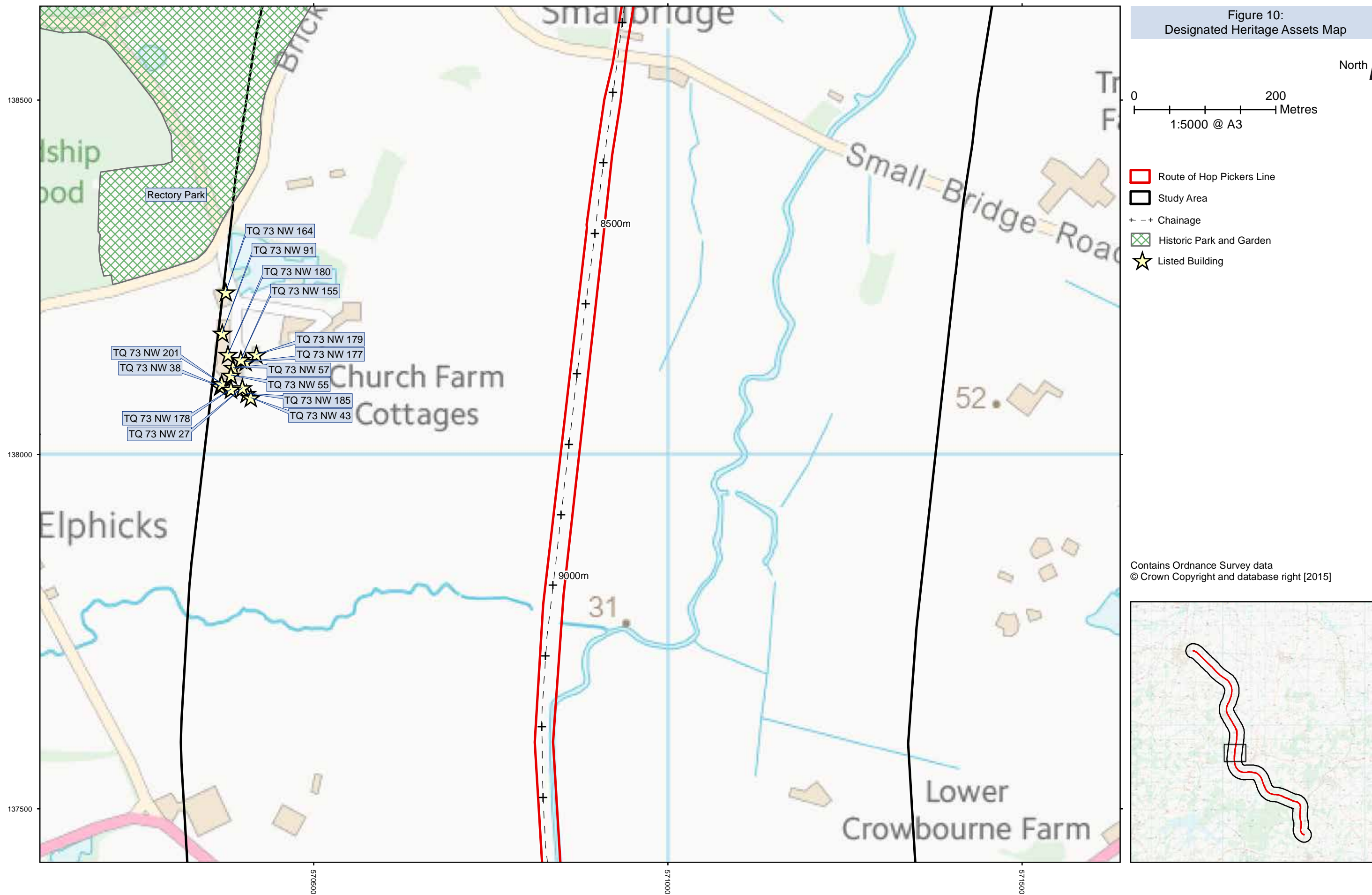
0 200
Metres
1:5000 @ A3
North

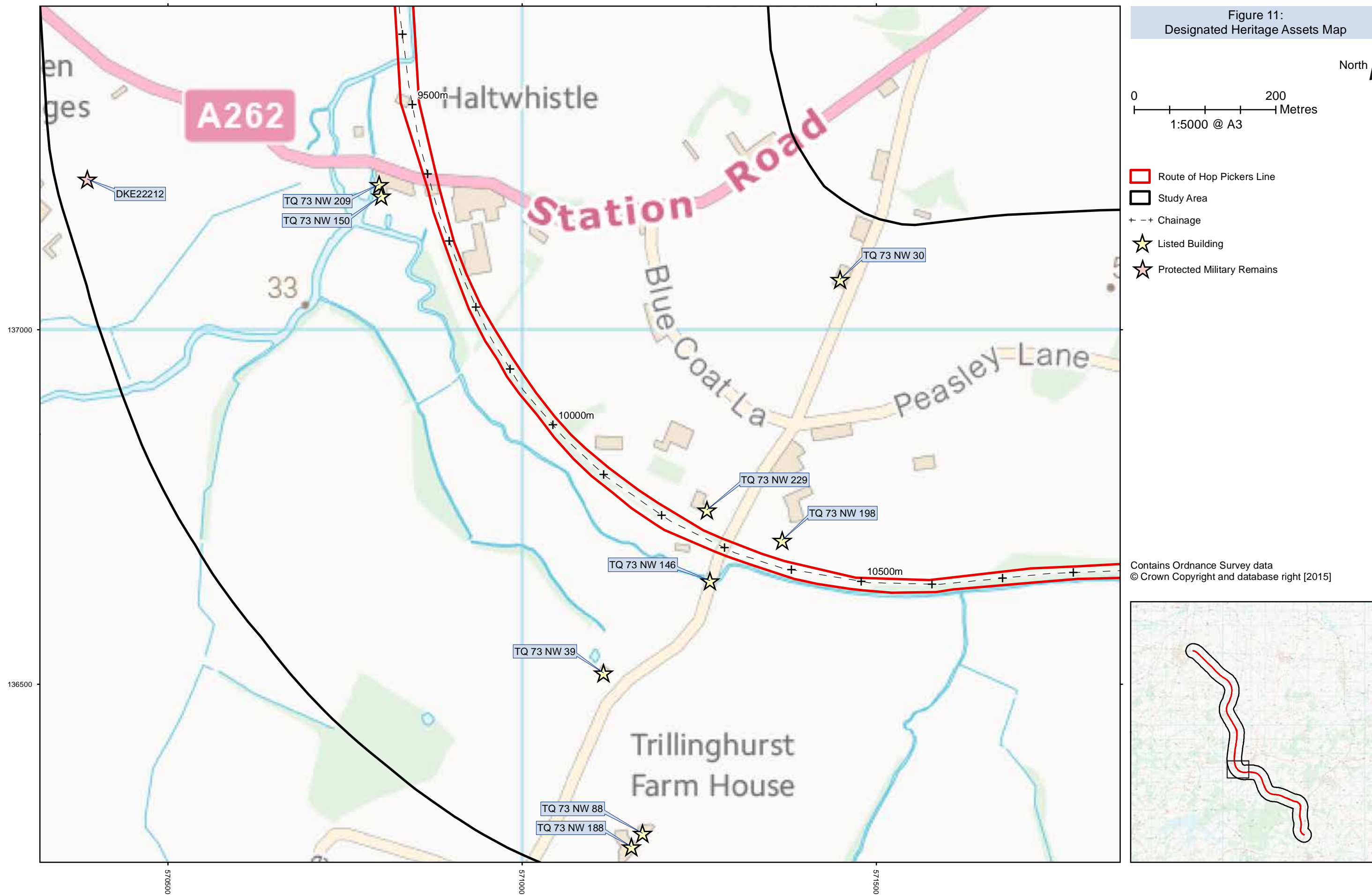
- Route of Hop Pickers Line
- Study Area
- Chainage
- Listed Building

Contains Ordnance Survey data
© Crown Copyright and database right [2015]









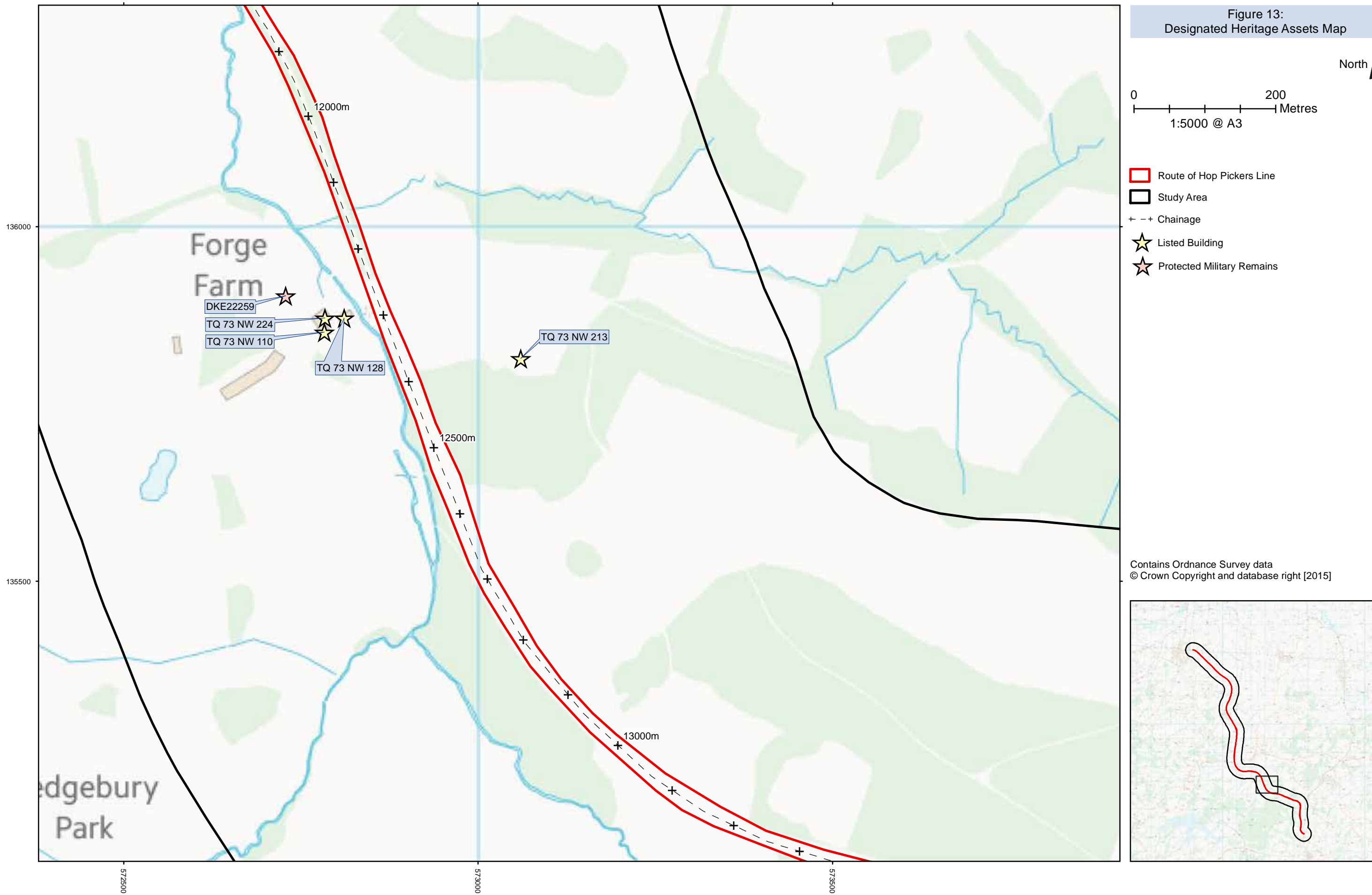


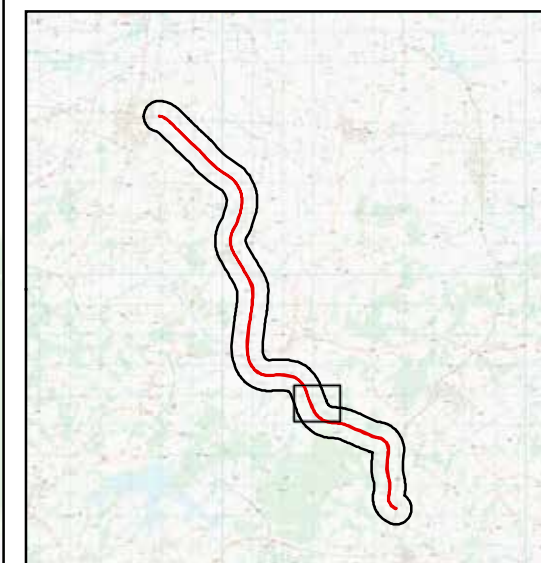
Figure 13:
Designated Heritage Assets Map

0 200
Metres
1:5000 @ A3

North ↑

- Route of Hop Pickers Line
- Study Area
- Chainage
- Listed Building
- Protected Military Remains

Contains Ordnance Survey data
© Crown Copyright and database right [2015]



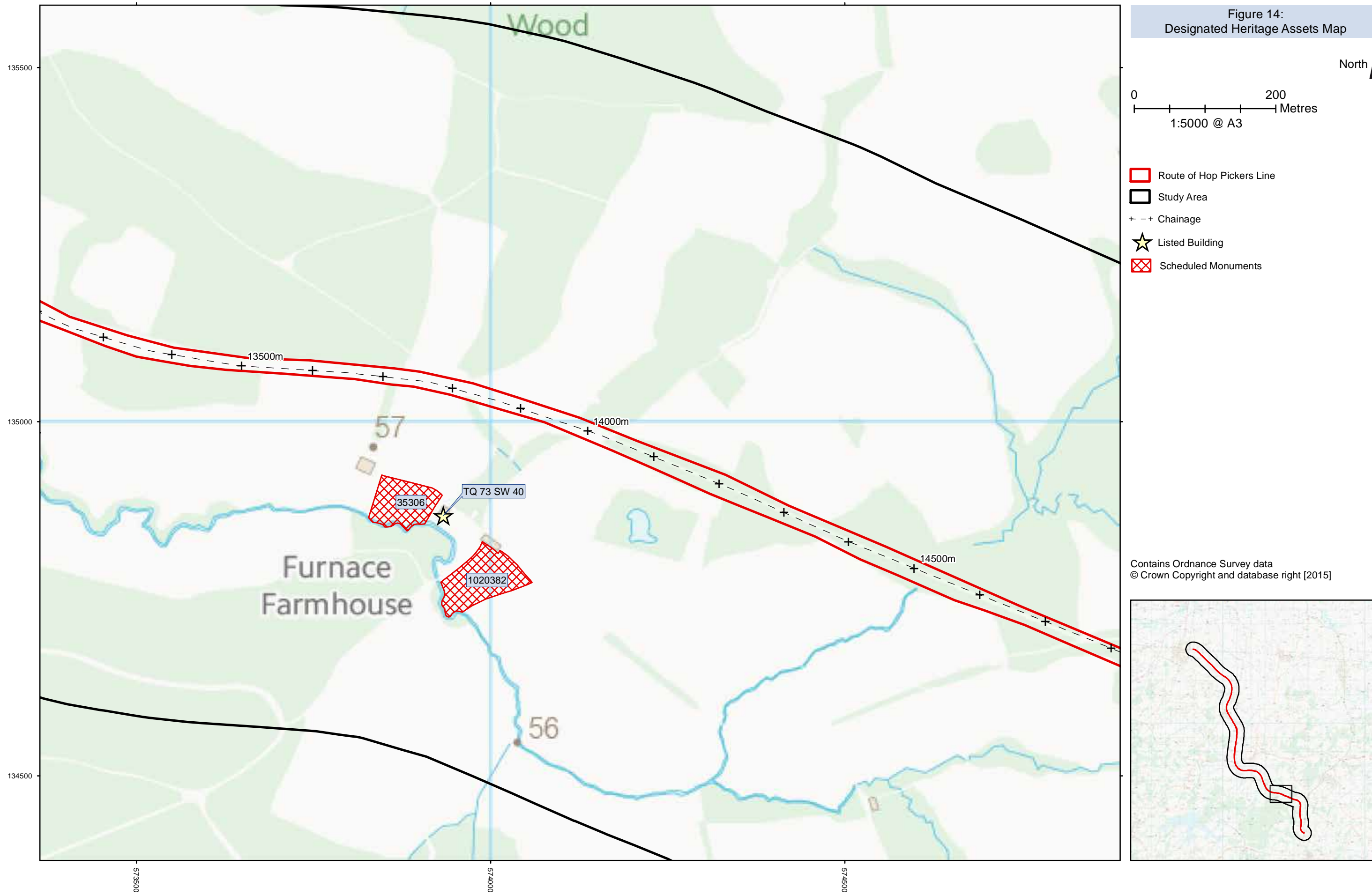
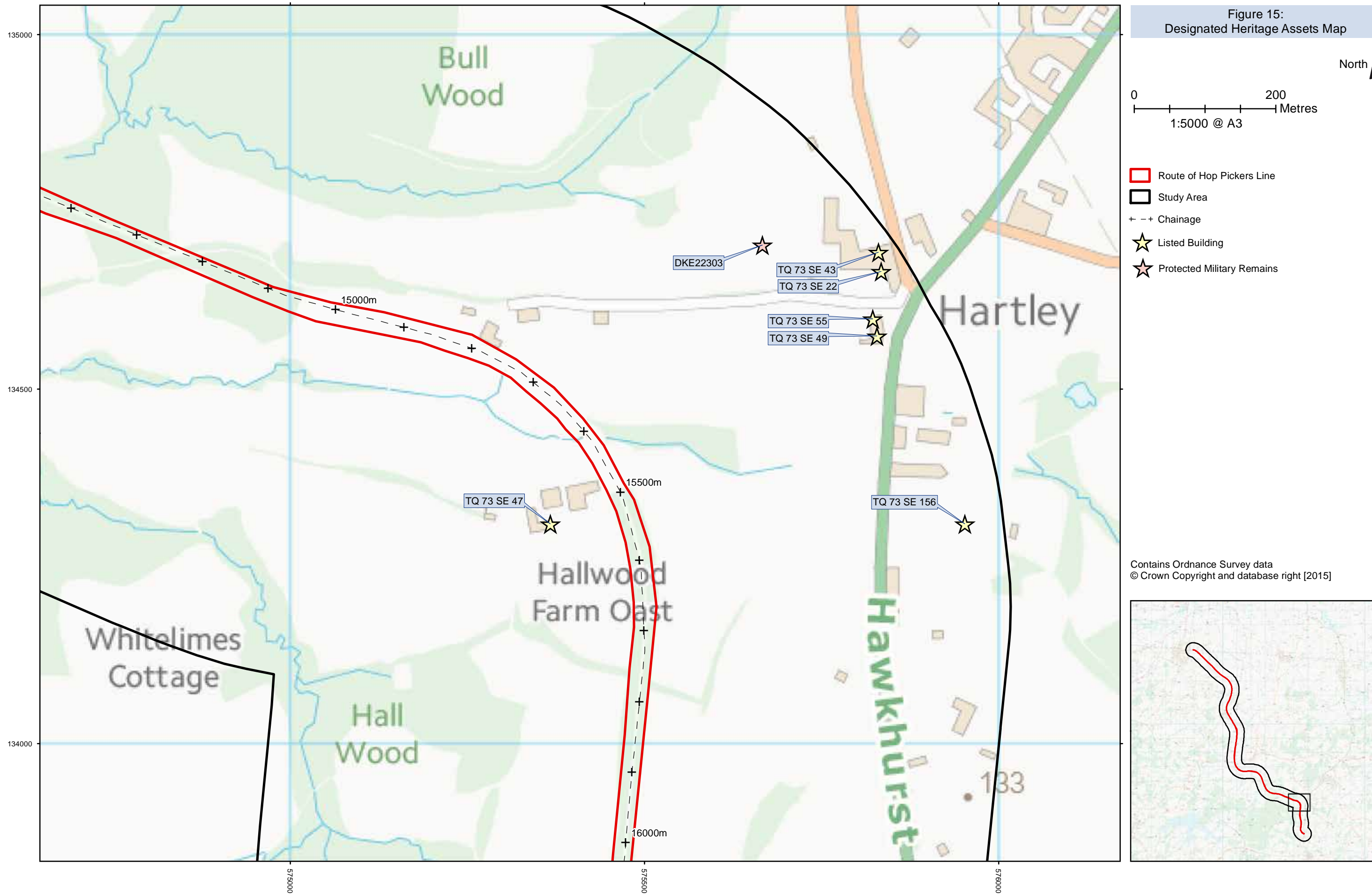


Figure 14:
Designated Heritage Assets Map

- Route of Hop Pickers Line
- Study Area
- Chainage
- Listed Building
- Scheduled Monuments

Contains Ordnance Survey data
© Crown Copyright and database right [2015]



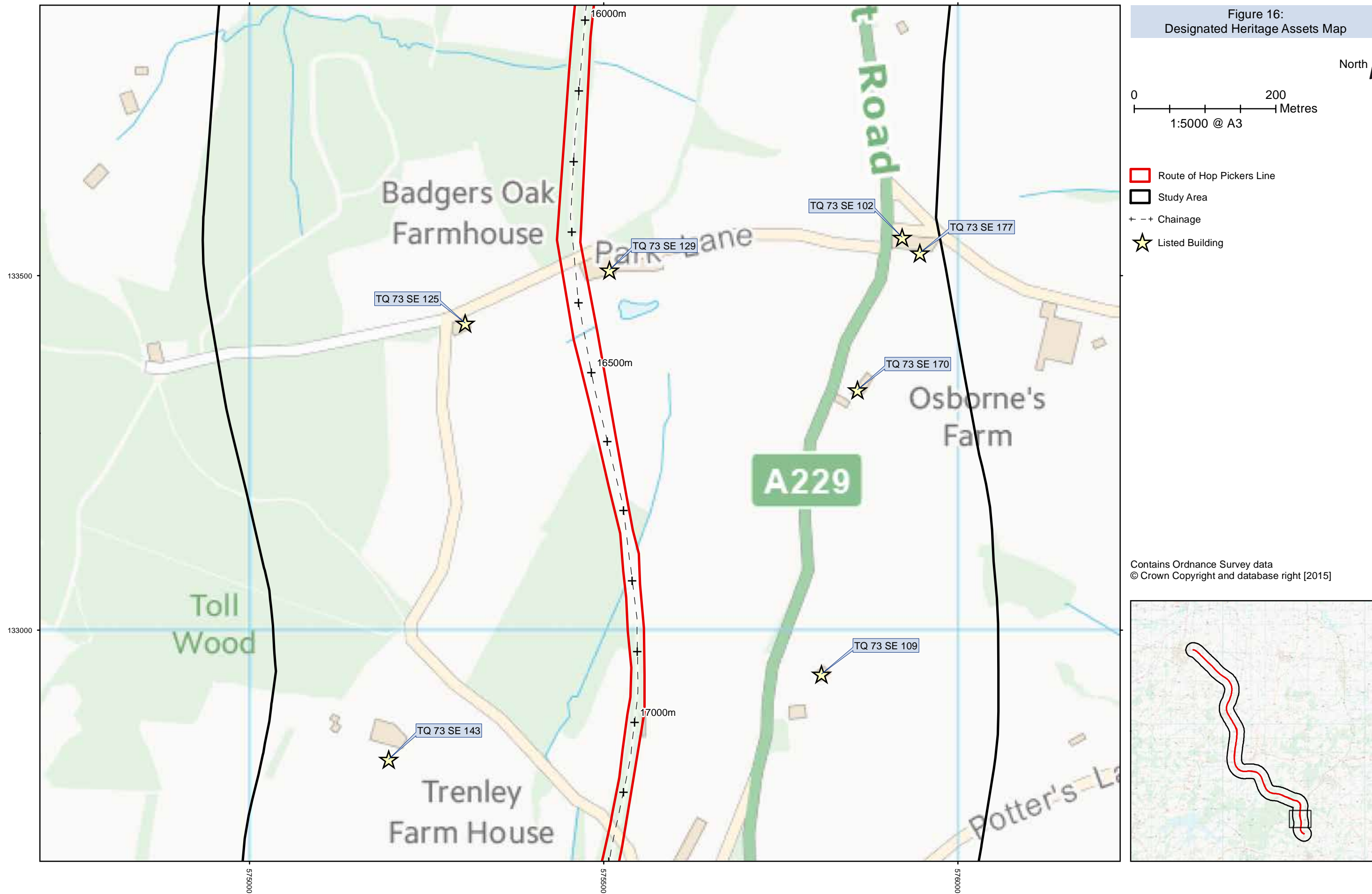
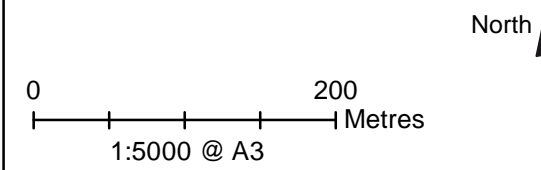
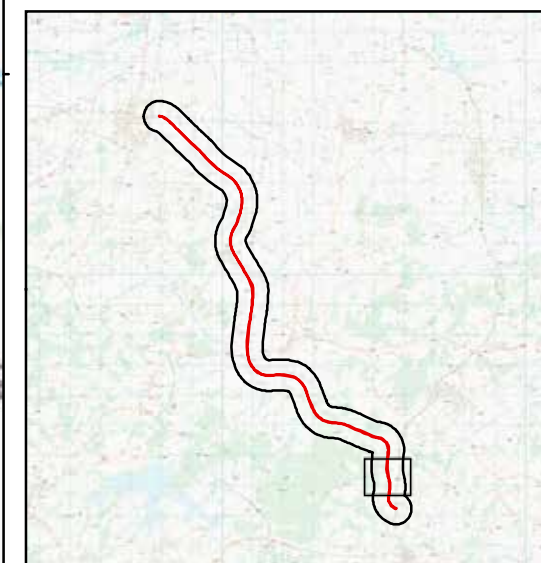


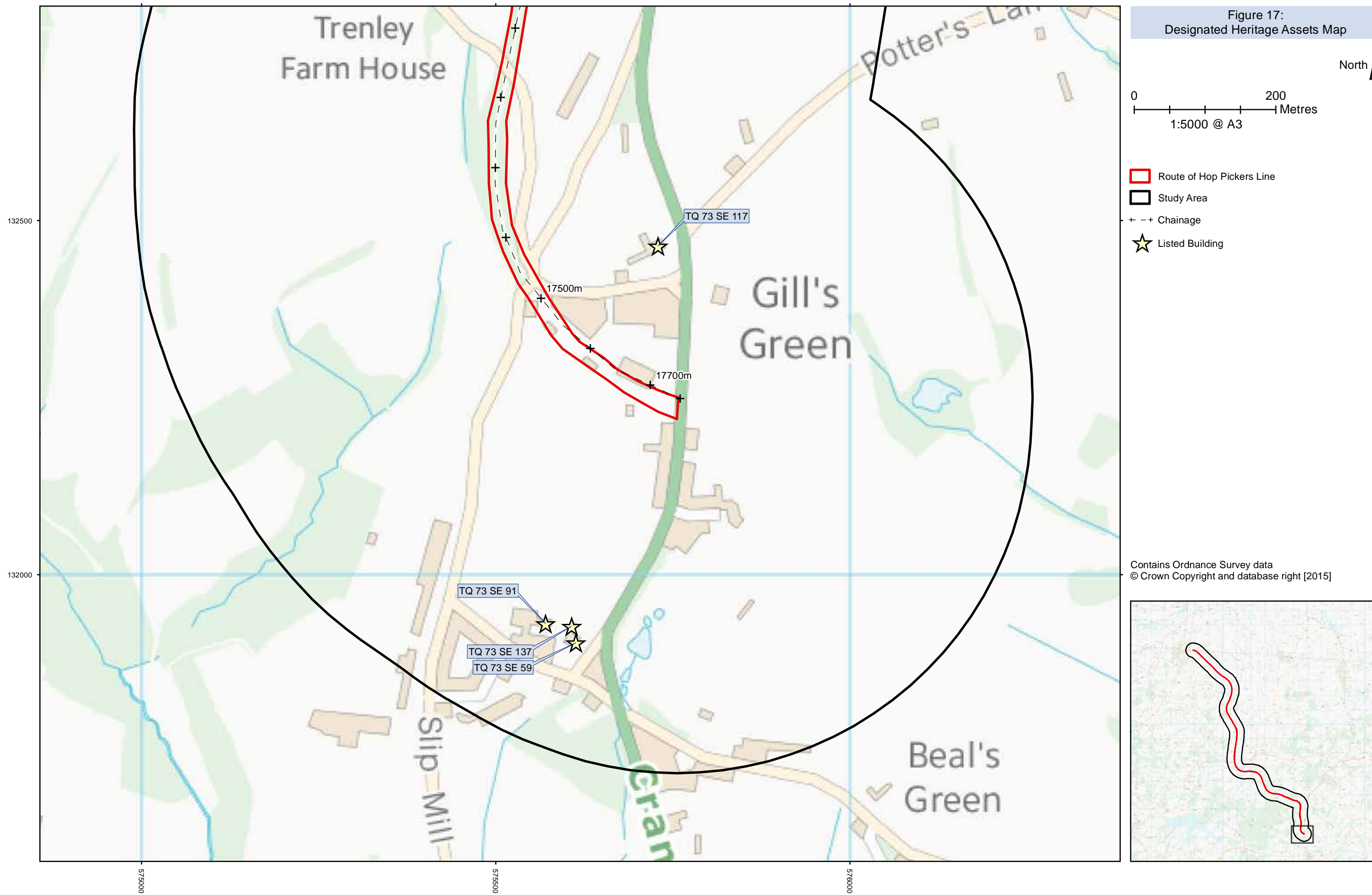
Figure 16:
Designated Heritage Assets Map



- Route of Hop Pickers Line
- Study Area
- Chainage
- Listed Building

Contains Ordnance Survey data
© Crown Copyright and database right [2015]





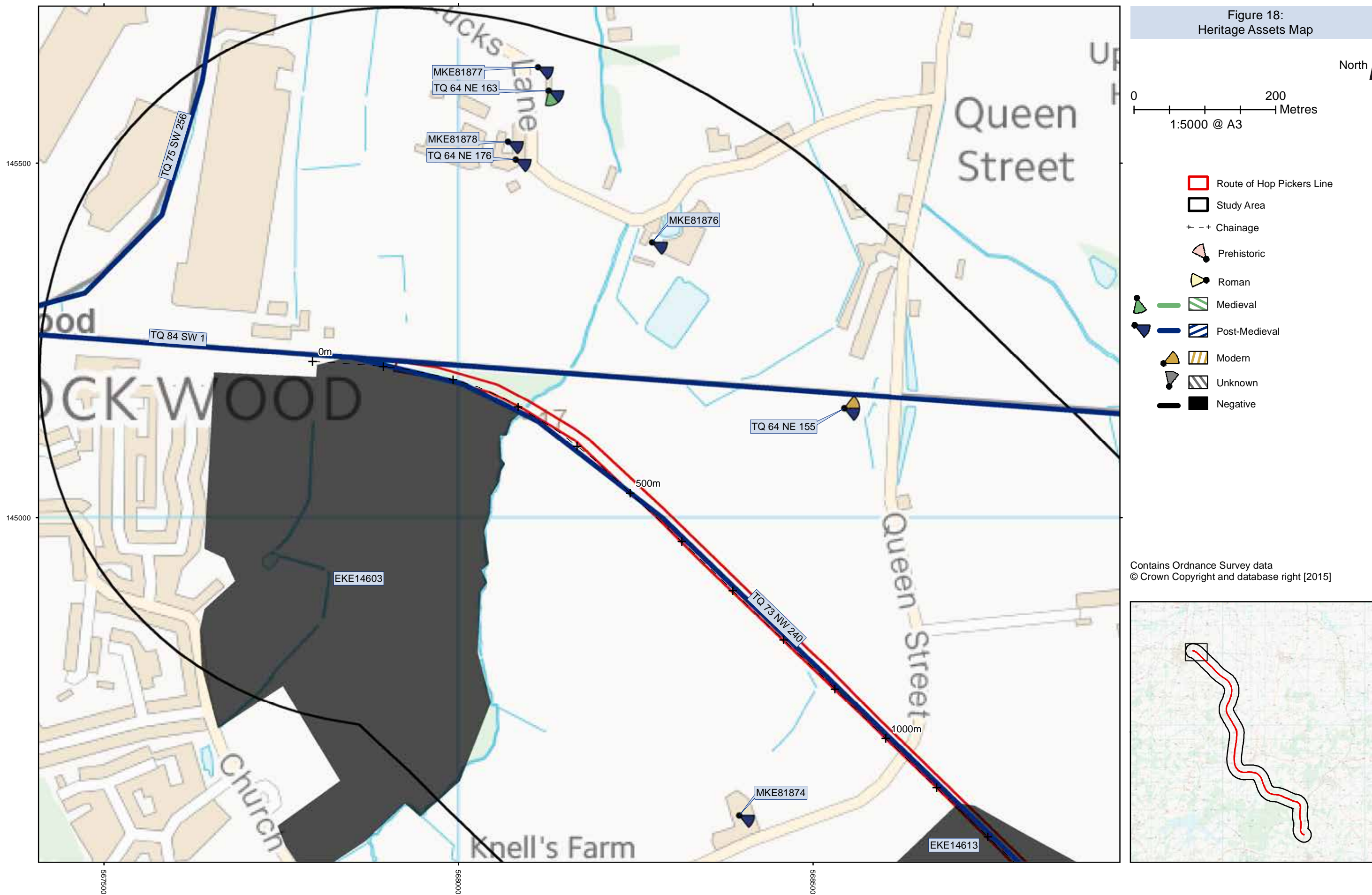
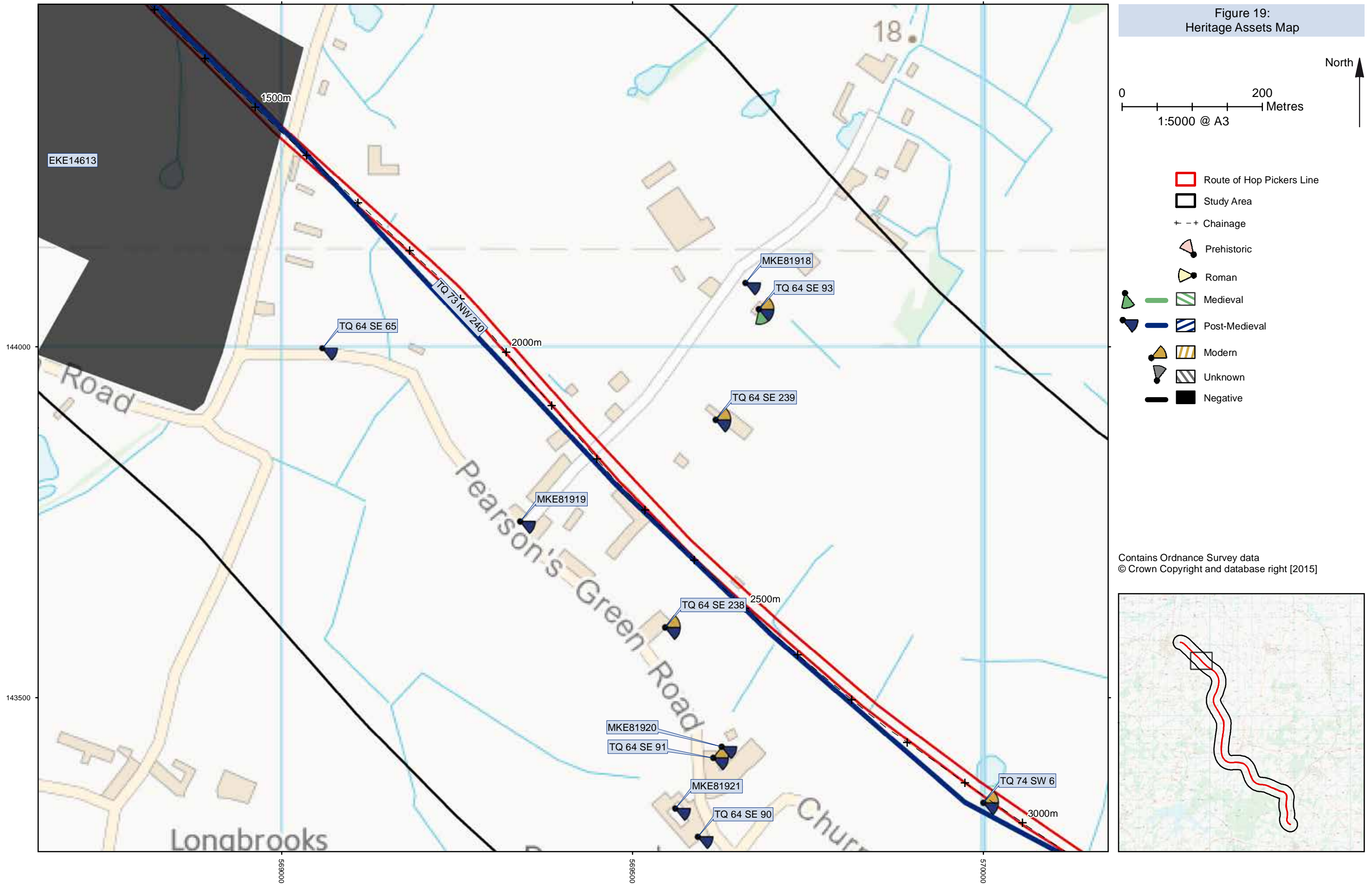
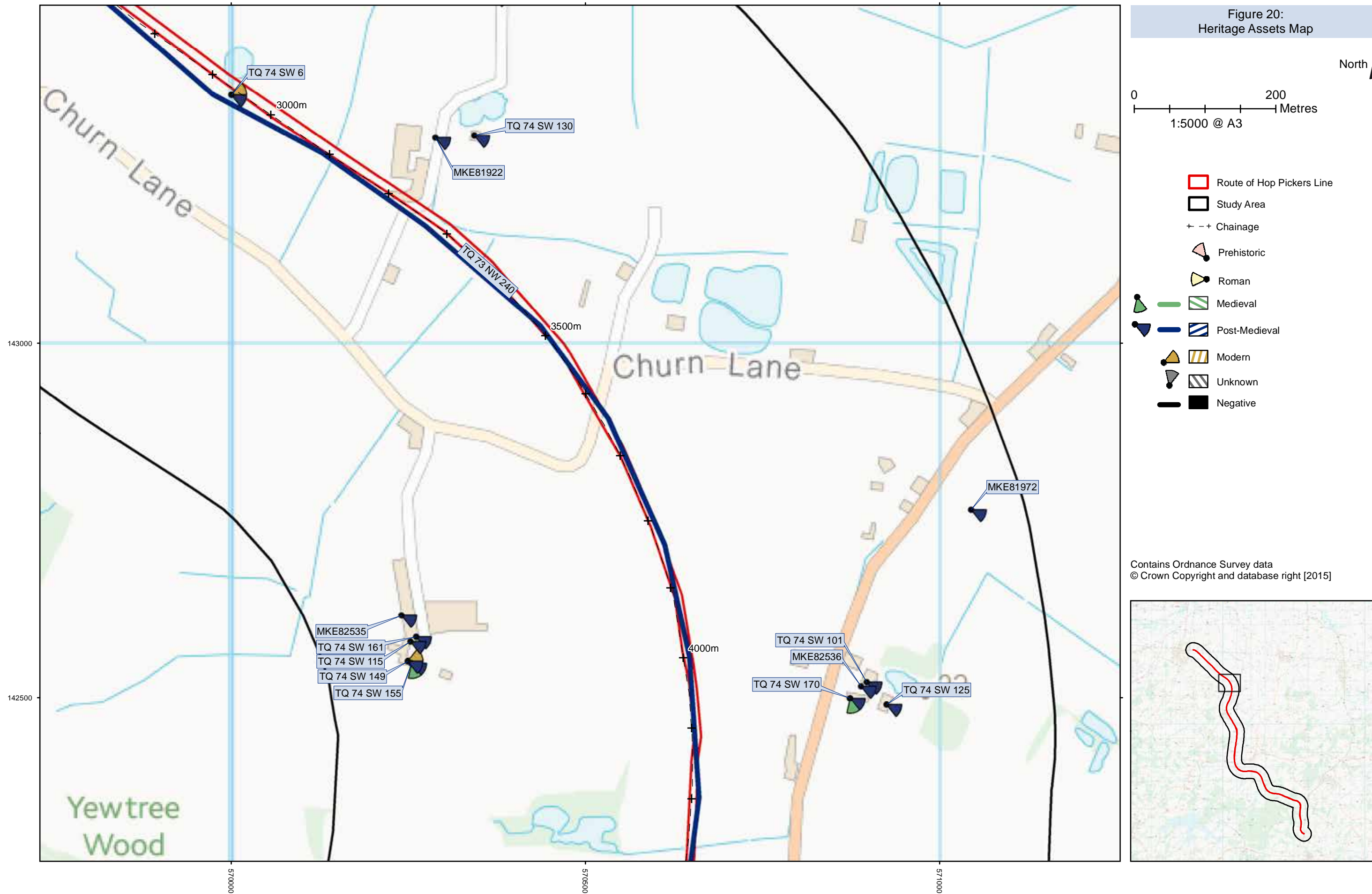
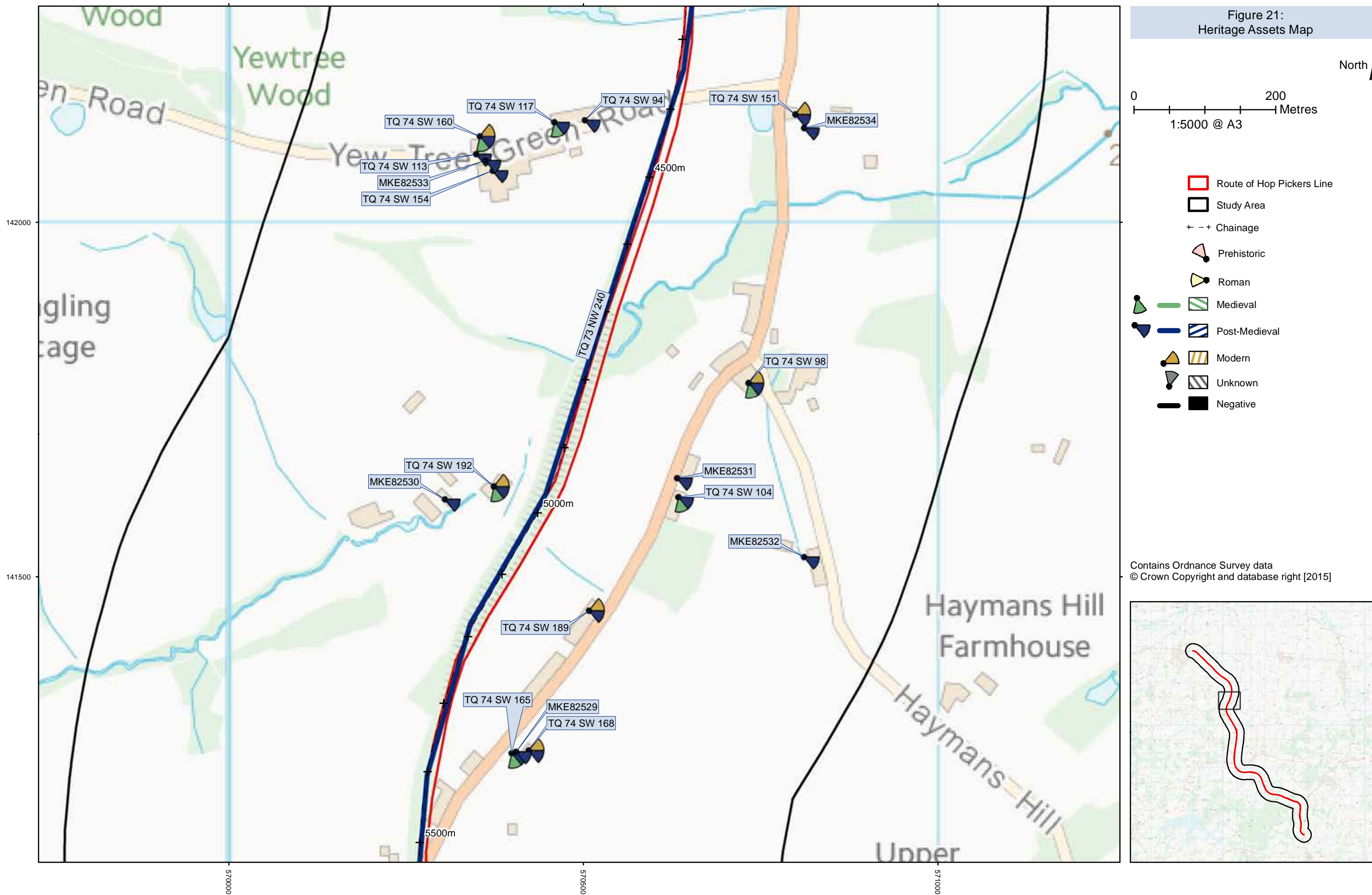


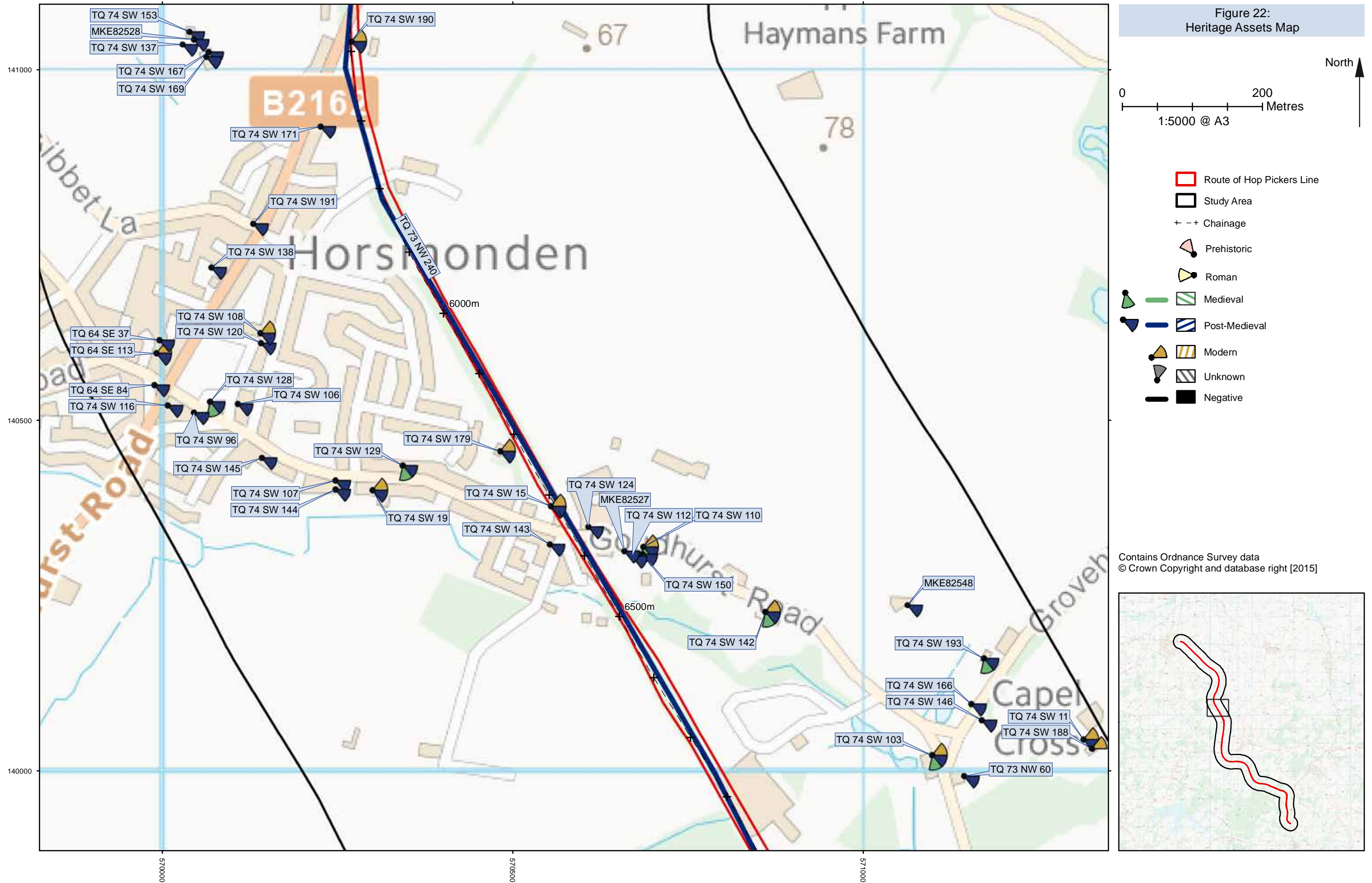
Figure 19:
 Heritage Assets Map

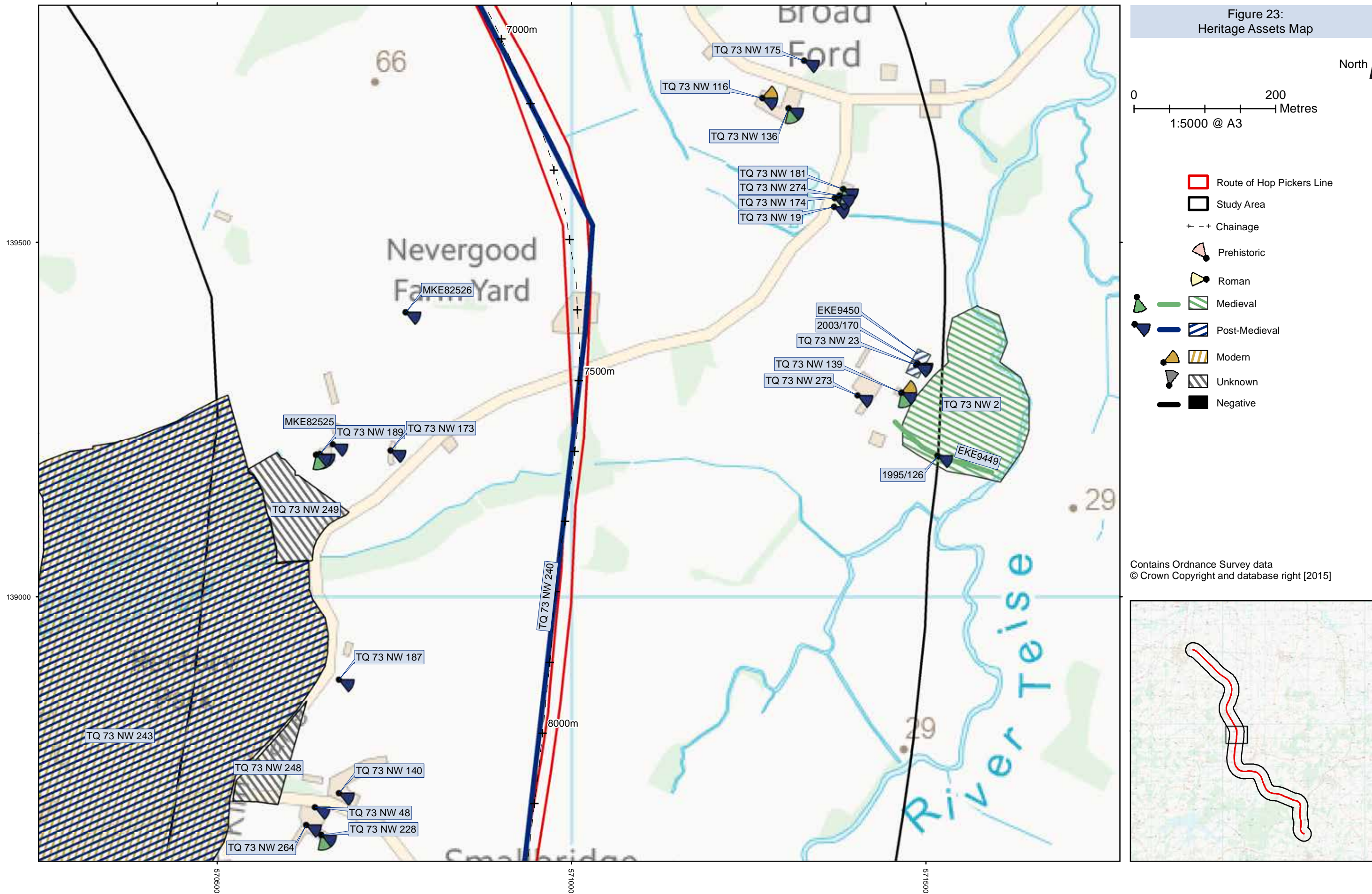


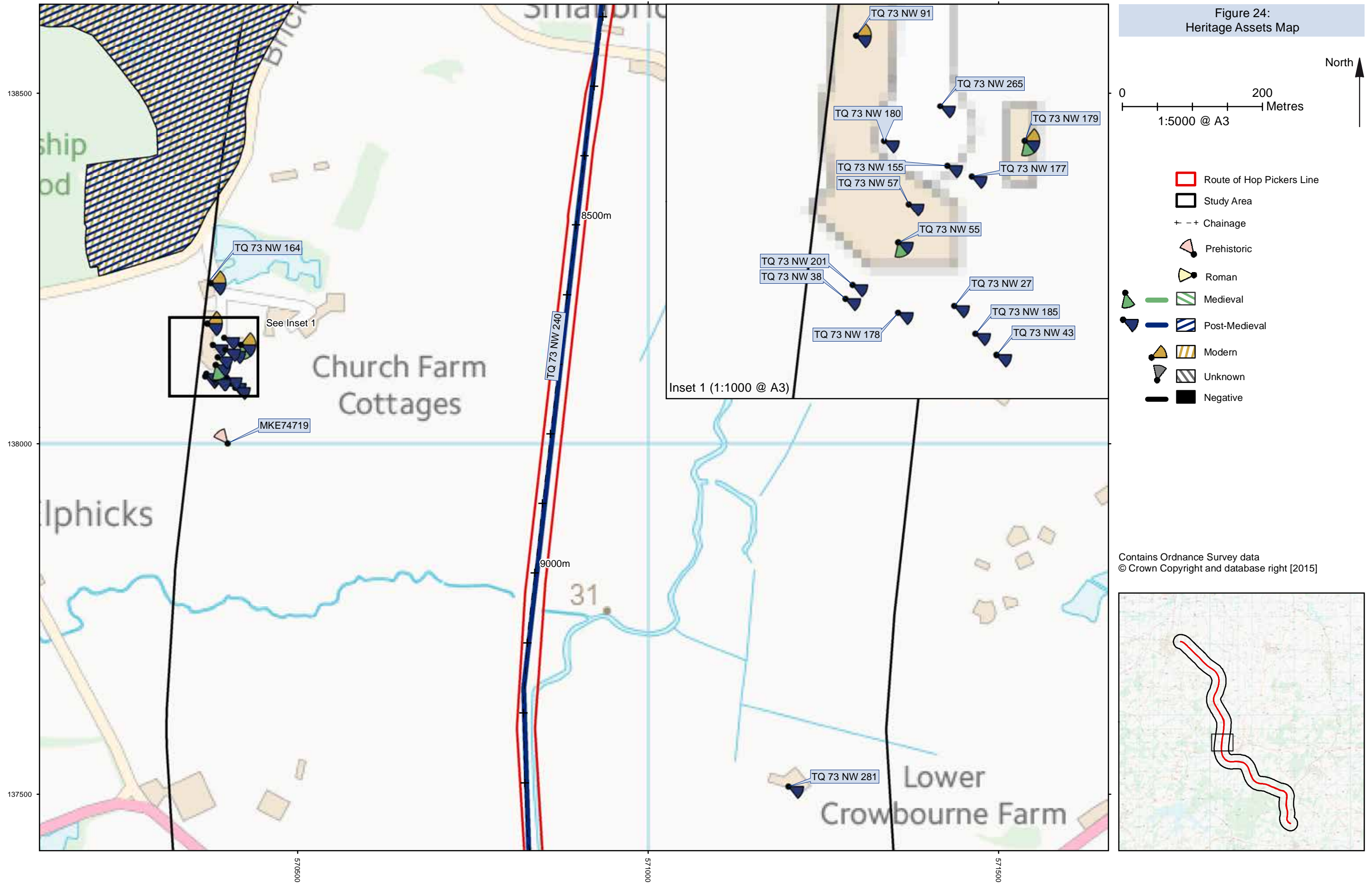
Contains Ordnance Survey data
 © Crown Copyright and database right [2015]











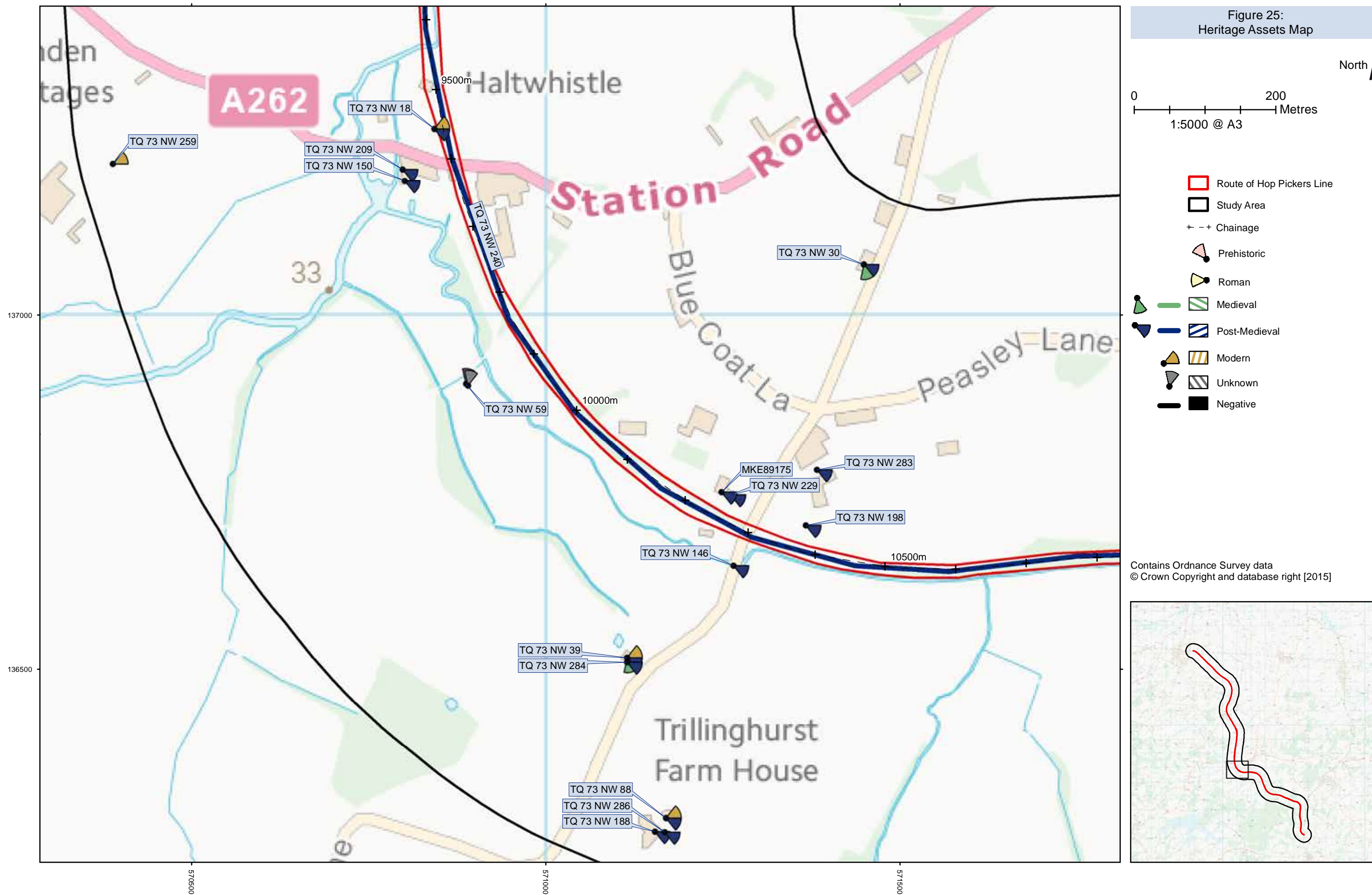


Figure 25:
Heritage Assets Map

0 200
Metres
1:5000 @ A3

North ↑

- Route of Hop Pickers Line
- Study Area
- + - + Chainage
- ▲ Prehistoric
- ▲ Roman
- ▲ Medieval
- ▲ Post-Medieval
- ▲ Modern
- ▲ Unknown
- Negative

Contains Ordnance Survey data
© Crown Copyright and database right [2015]

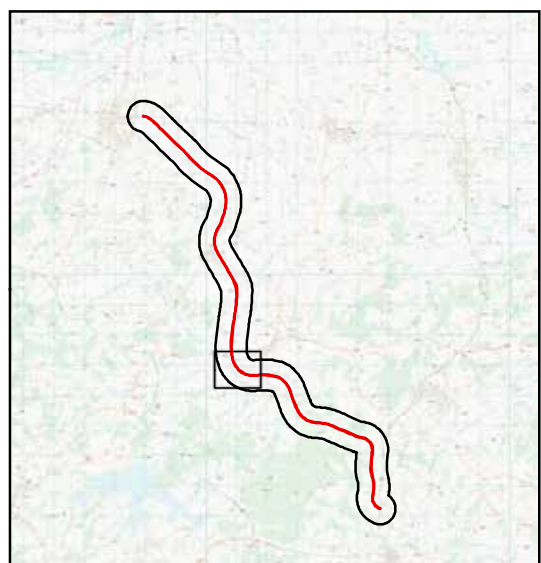




Figure 27:
 Heritage Assets Map



Contains Ordnance Survey data
 © Crown Copyright and database right [2015]

