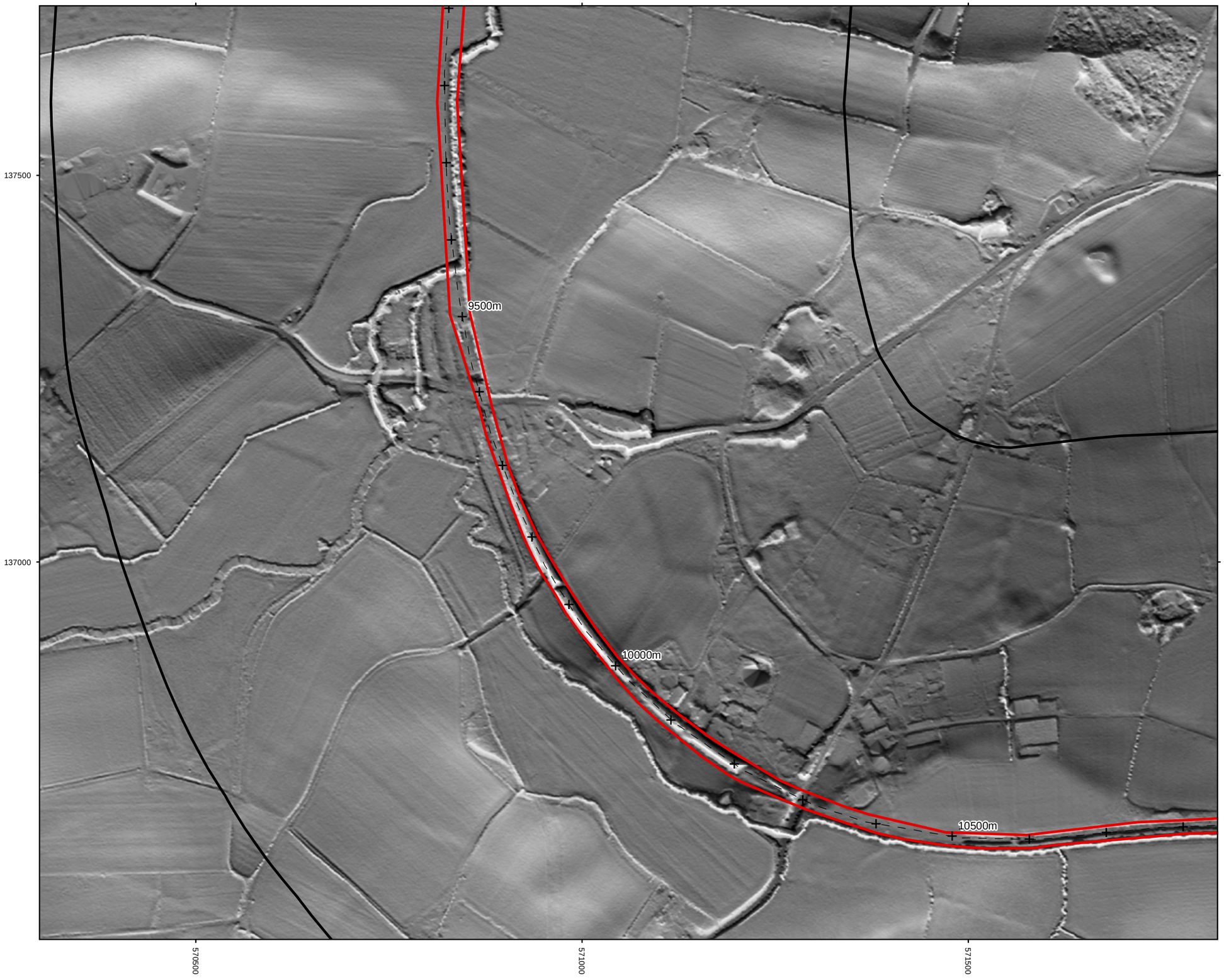

Figure 114:
LiDAR Visualisation -
Component 2 from PCA overlaid on
Local Relief Model

North

0 200 Metres
1:5000 @ A3

Route of Hop Pickers Line
Study Area
Chainage

Contains Ordnance Survey data
© Crown Copyright and database right [2015]

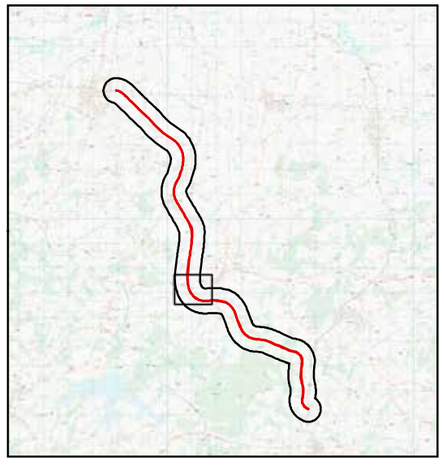

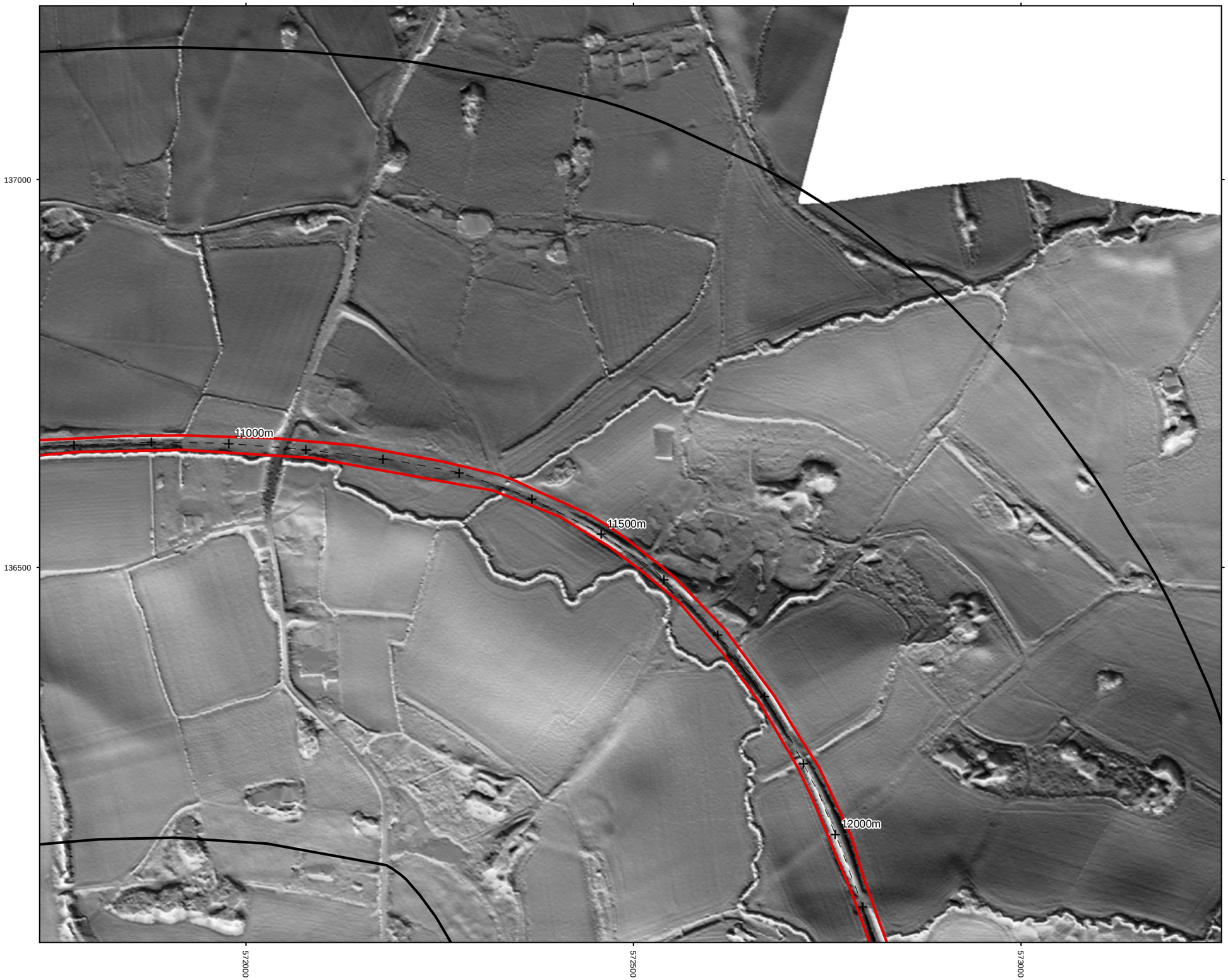

Figure 115:
LiDAR Visualisation -
Component 2 from PCA overlaid on
Local Relief Model

North

0 200 Metres
1:5000 @ A3

Route of Hop Pickers Line
Study Area
Chainage

Contains Ordnance Survey data
© Crown Copyright and database right [2015]

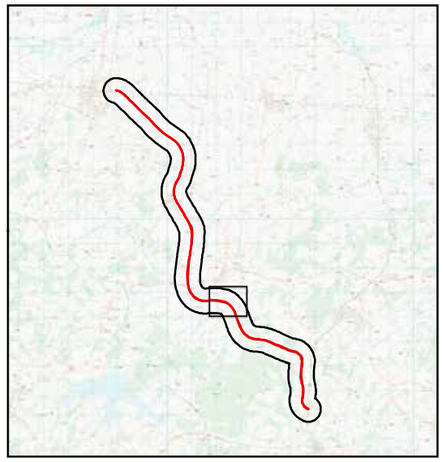



Figure 116:
LiDAR Visualisation -
Component 2 from PCA overlaid on
Local Relief Model

North

0 200 Metres

1:5000 @ A3

Route of Hop Pickers Line

Study Area

Chainage

Contains Ordnance Survey data
© Crown Copyright and database right [2015]

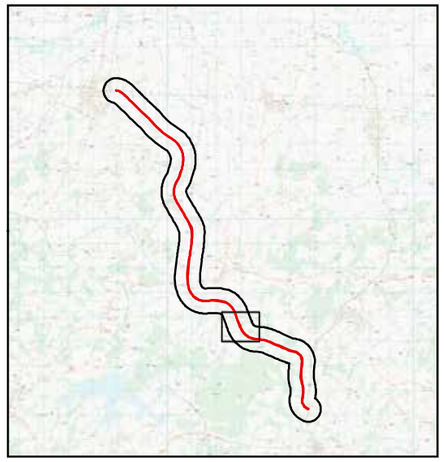

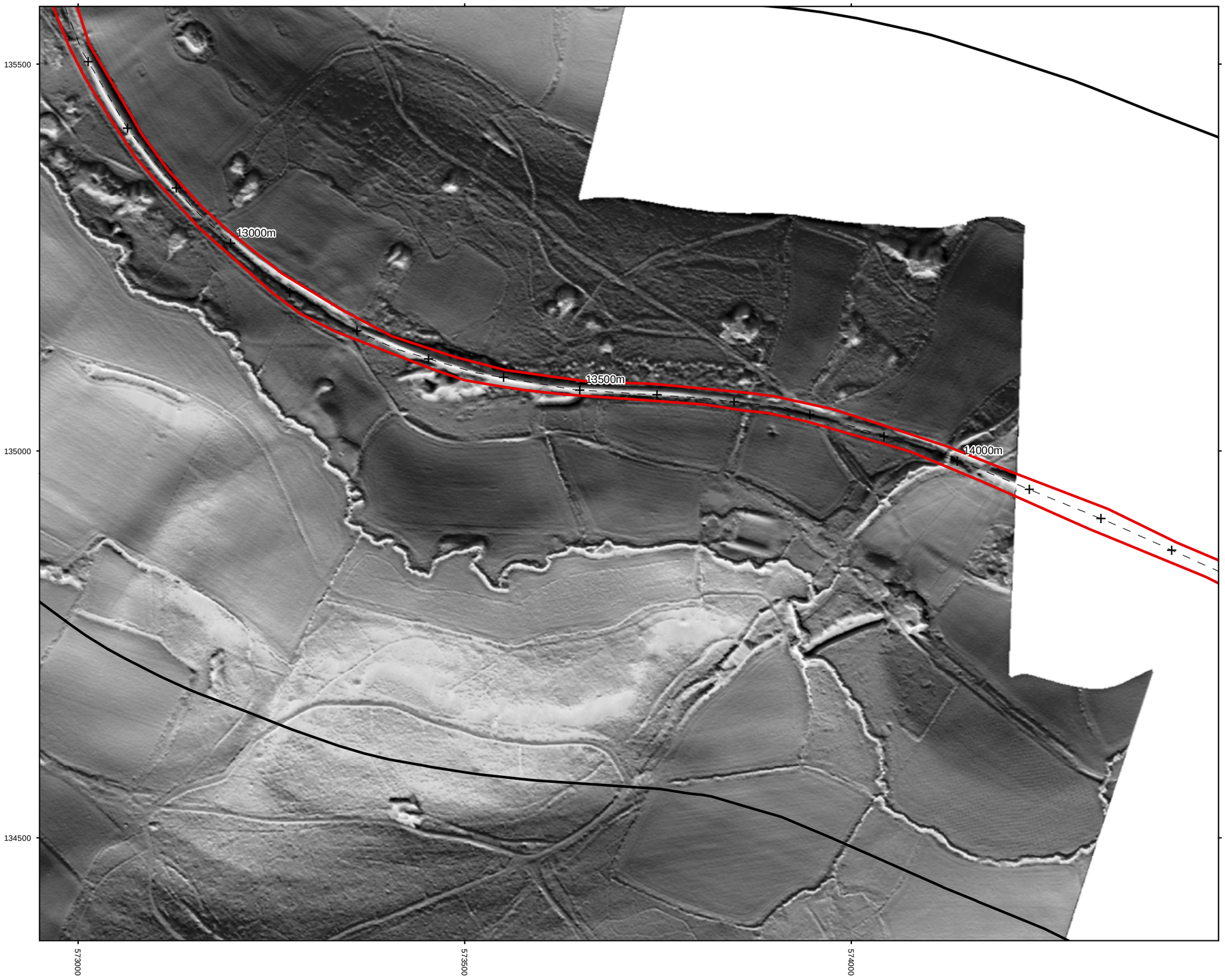

Figure 117:
LiDAR Visualisation -
Component 2 from PCA overlaid on
Local Relief Model

North

0 200 Metres

1:5000 @ A3

Route of Hop Pickers Line

Study Area

Chainage

Contains Ordnance Survey data
© Crown Copyright and database right [2015]

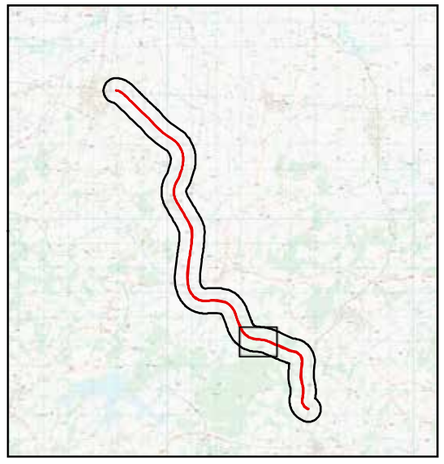

AOC Archaeology Group

www.aocarchaeology.com